



Department of Energy, Mines & Resources
PO Box 2703, Whitehorse, Yukon Y1A 2C6

October 19, 2022

Snowline Gold Corporation
1201-1166 Alberni Street
Vancouver, BC
V6E 3Z3



File No: LQ00572

Dear Steve Rennalls:

Re: Class 3 Quartz Mining Land Use Approval

Your application for a Class 3 approval has been approved and is subject to the attached conditions. The effective date of this approval will be October 19, 2022. All work, including restoration, must be completed by October 18, 2027, and inspected before full security and/or completion certificates can be applied for.

- 4.0 Security may be required at any time by the Chief. The operator must furnish security within thirty (30) days of receiving the written notice from the Chief of the requirement to post security.
- 4.1 Security will be retained as per Section 139 of the Quartz Mining Act and section 18 of the Quartz Mining Land Use Regulation.
- 4.2 All activities requiring security identified in the pre- and/or post-season report(s) shall be paid on or before April 30 annually.
- 4.3 Any changes to the security requirements as a result of Section 4.2 shall become a term of the approval and the operator must furnish security within thirty (30) days of receiving the written notice from the Chief of the requirement to post additional security.
- 4.4 Notice of Schedule III must be provided to the Yukon Water Board ten (10) days prior to use of water.

The attached 'Operational Guidelines' offer additional mitigations that would enable you to maximize the environmental performance of your program, but are not approval conditions.



The Chief, Mining Land Use will also be requesting security pursuant to section 139(b) of the Quartz Mining Act and section 18 of the Quartz Mining Land Use Regulation for the reclamation and closure of proposed roads and clearings.

Please ensure that pre-season and post-season reports are provided before and after each exploration season. Pre- and post-season reports assist the Mineral Resources Branch in monitoring exploration activity and reclamation. Not providing reports may result in additional security being required.

Please feel free to contact our office at 867-456-6199 should you have any questions.

Regards,

A handwritten signature in blue ink, appearing to read "B Milnes".

Bobbie Milnes
Chief of Mining Land Use

cc: EMR Natural Resources Officer, Compliance Monitoring and Inspections
ENV Environmental Affairs, Environmental Protection Branch



MINING LANDS
MINERAL RESOURCES BRANCH
GOVERNMENT OF YUKON


Pursuant to the *Quartz Mining Act* and *Quartz Mining Land Use Regulation*, the Chief, Mining Land Use hereby grants a Class 3 approval to:

Snowline Gold Corporation
1201-1166 Alberni Street
Vancouver, BC
V6E 3Z3

APPROVAL NUMBER:	LQ00572
PROPERTY NAME:	Einarson Property
UNDERTAKING:	Quartz
CLASS:	Class 3 Approval
EFFECTIVE DATE:	October 19, 2022
EXPIRY DATE:	October 18, 2027 or until another Quartz Mining Land Use approval is issued, whichever occurs first.

This approval shall be subject to the restrictions and conditions contained herein and to the restrictions and conditions contained in the *Quartz Mining Act* and the *Quartz Mining Land Use Regulation* made there under as proposed in Mining Land Use Application.

Dated this October 19, 2022


Bobbie Milnes
Chief of Mining Land Use

**MINING LAND USE
APPROVAL
Class 3**

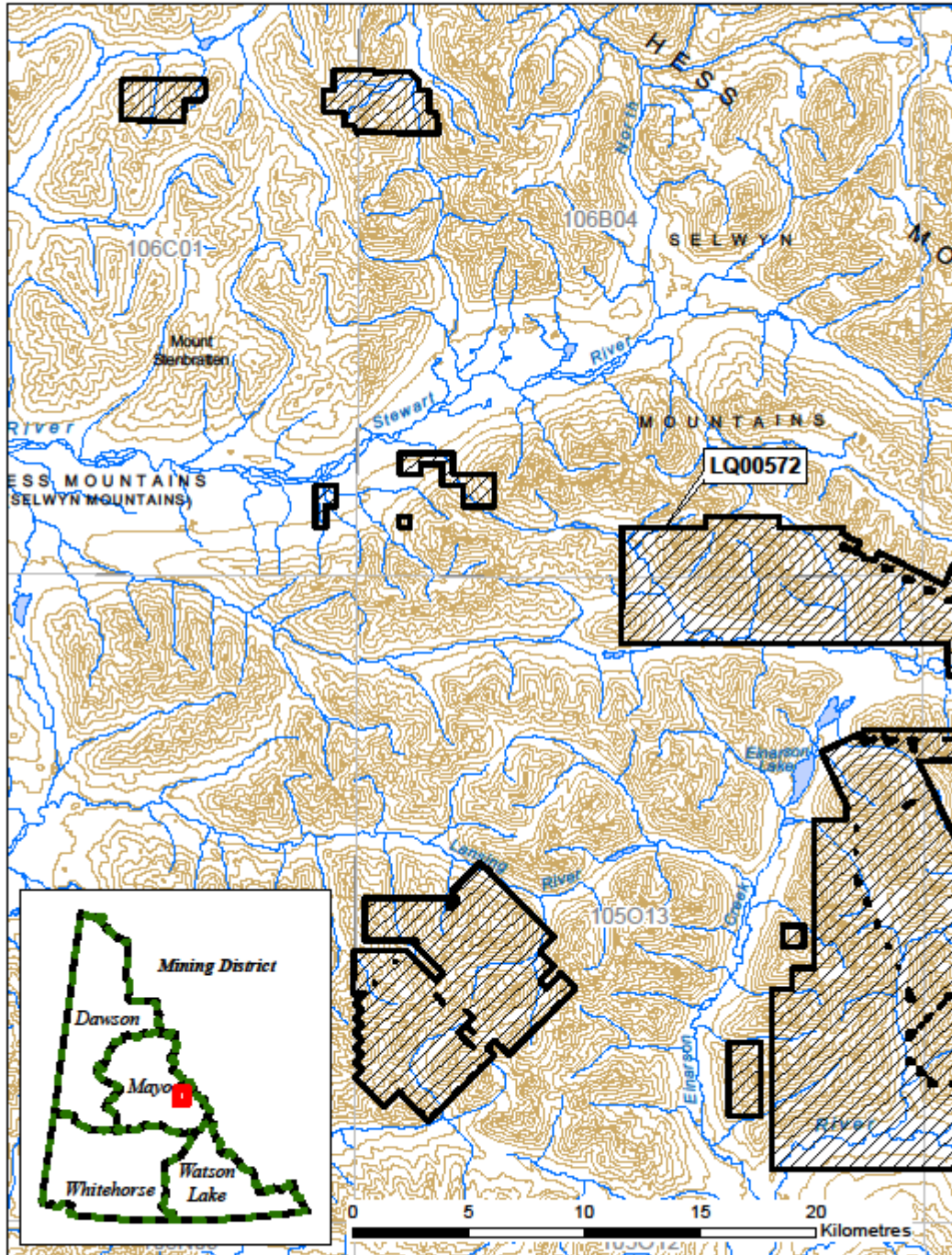
SCOPE OF APPROVAL:				
Claim Status Report (Appendix A)		LQ00572		
Operating Season	May 15 – October 31	3046 Claims		
PROJECT ACTIVITIES (ON-CLAIM):				
USE OF VEHICLES/EQUIPMENT				
Use of vehicles on existing roads or trails				● No ○ Yes
Gross vehicle weight		On-roads: less than 40 t, or within the design tolerances of the road	On-trails: Less than 20 t, or within the design tolerances of the trail	
Off-road use of vehicles in summer				● No ○ Yes
Off-road use of vehicles in winter				● No ○ Yes
NEW & EXISTING ACCESS				
Upgrading of existing access	● No ○ Yes	Length: 0 km	Width: 0 m	
New roads	○ No ● Yes	Length: 10 km	Width: 6 m	
New trails	○ No ● Yes	Length: 20 km	Width: 3 m	
New temporary trails	● No ○ Yes	Length: 0 km	Width: 0 m	
Other new access: 16 new helicopter pads will be constructed, each measuring a maximum of 400m ² . Water access on Einarson, Misty and Anthill Lakes. Use of Forks Airstrip.				
LINES & CORRIDORS				
Lines	○ No ● Yes	Length: 20 km	Width: 1 m	
Corridors	● No ○ Yes	Length: 0 km	Width: 0 m	
SITE PREPARATION				
Number of clearings per claim: 12 (180 total)		Area: 18,000 m ²		
Number of clearings for helicopter pads and camps: 18 (16 for pads and 2 for camps)		Area: 9,400 m ²		
Removal of the vegetative mat				○ No ● Yes
EXPLORATION TRENCHING & BULK SAMPLING				
Hand-dug				○ No ● Yes
Mechanized				○ No ● Yes
Number: 25	Length: 100 m	Width: 1 m	Depth: 2 m	Total volume: 5,000 m ³
Bulk sampling			● No ○ Yes	Amount/year: 0 tonnes
Explosives		● No ○ Yes	Total amount: 0 kg	Max. in 30 days: 0 kg

**MINING LAND USE
APPROVAL
Class 3**

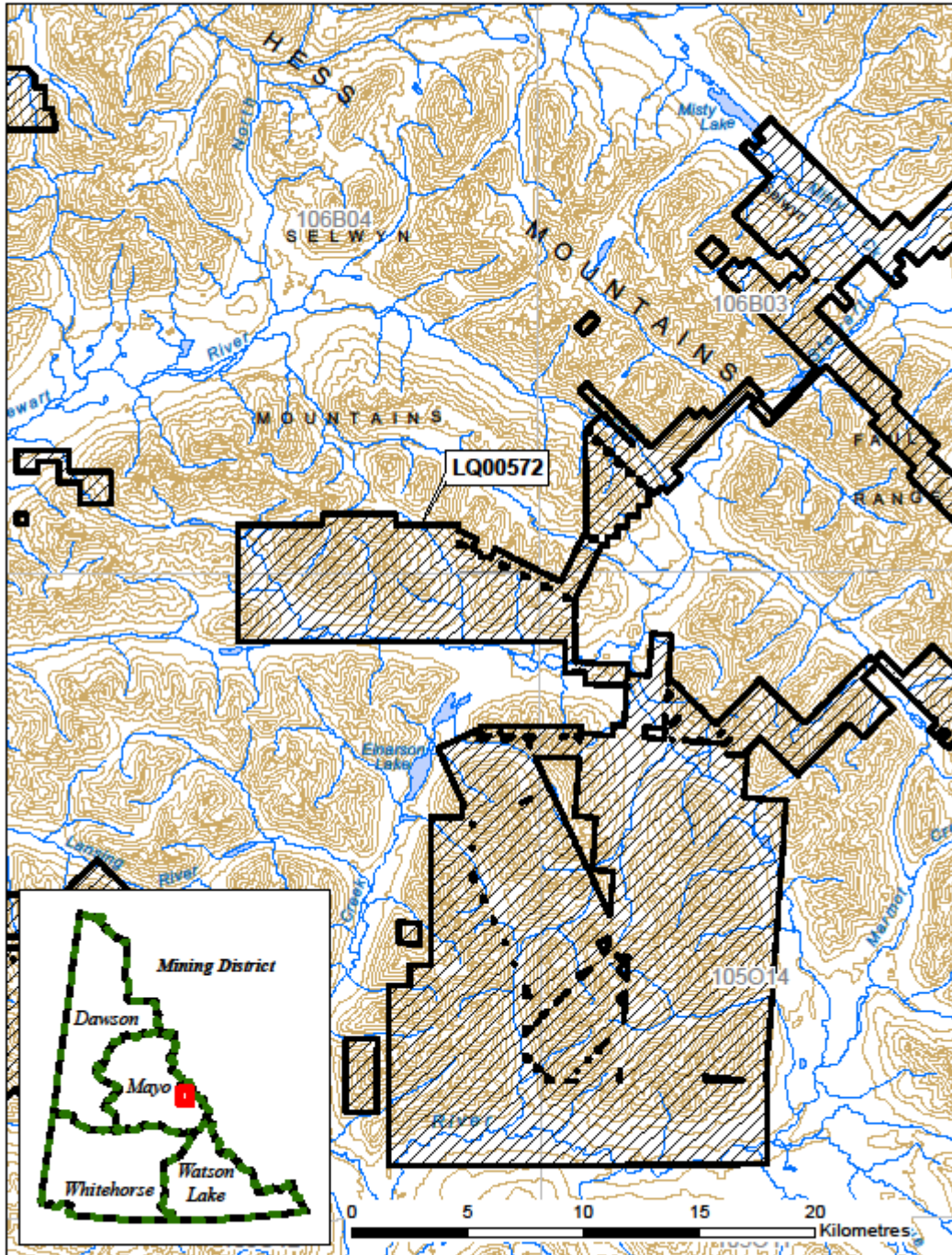
EXPLORATION DRILLING		
TYPE	NUMBER OF HOLES	DEPTH (m)
Diamond	Up to 320	Up to 80,000
Reverse Circulation		
Rotary Air Blast		
FUEL STORAGE		
FUEL TYPE	STORAGE TYPE & CAPACITY	TOTAL VOLUME
Diesel	208 L Drum	10,000 L
Jet	208 L Drum	10,000 L
Gasoline	208 L Drum	1,200 L
Propane	100 lbs Tank	5,000 Lbs
FACILITIES & STRUCTURES		
Camp structures: Frame/log structure(s), tent/tent frame(s)		
Number of persons in camp at any one time: 30	Number of person days: 3,000	
Construction of underground structures		<input checked="" type="radio"/> No <input type="radio"/> Yes
Amount per year: 0	Amount per program: 0	

All other applicable legislation, regulations, laws, by-laws and ordinances must be complied with. Additional authorizations or approvals may be required. Any doubt as to whether an additional authorization or approval is required should be verified by a duly authorized official at the appropriate government body or bodies.

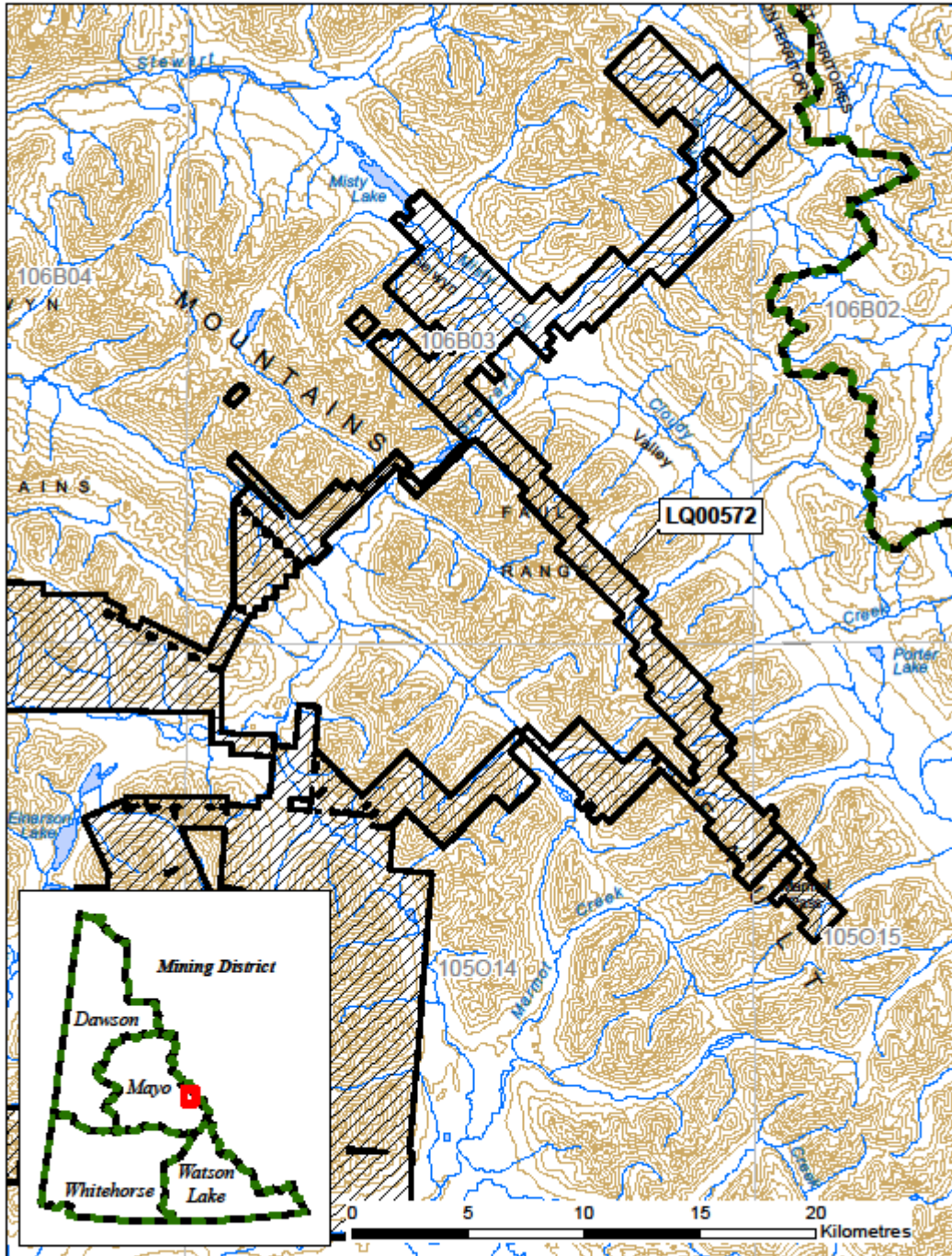
**MINING LAND USE
APPROVAL
Class 3**



MINING LAND USE
APPROVAL
Class 3



**MINING LAND USE
APPROVAL
Class 3**



**MINING LAND USE
APPROVAL
Class 3**

DEFINITIONS

“**Act**” means the Quartz Mining Act, S.Y. 2003, c.14;

“**Access road**” means a road that provides access to a public highway or to a private road;

“**Adverse effects**” of an exploration program means its adverse environmental or socio-economic effects and any adverse effects it may have on the existing or asserted aboriginal or treaty rights of any First Nation;

“**Chief**” means the Chief of Mining Land Use designated pursuant to the Act;

“**Clearing**” means an area that is cleared of trees, brush or vegetative mat for the purpose of establishing a campsite or carrying out mining exploration, but does not include an area cleared for the purpose of establishing a corridor or trail;

“**Corridor**” means a path from which trees and brush have been cut to accommodate a water line, fuel line or power line;

“**Effective date**” means the date this Approval comes into force as evidenced by the date of the signature of the Chief;

“**Exploration program**” means any activity or group of activities undertaken for the sole or principal purpose of assessing land for its suitability for the production of minerals;

“**Foundation**” means the part of a structure that penetrates the ground and supports the structure;

“**Isolated road**” means a road that does not provide access to a public highway directly or through a private road;

“**Inspector**” means an inspector designated pursuant to the Act;

“**Line**” means a line cut for the purpose of carrying out a geophysical, geological, or engineering survey;

“**Low ground pressure vehicle**” means a vehicle that applies 35 kPa of pressure or less to the ground surface;

“**Operator**” means a person who is engaging in an exploration program, or in development or production;

“**Person-day**” in respect of the use of a campsite, means the use of the campsite by one person during a period of 24 hours;

“**Response**” means a notice given by the Chief that indicates whether or not an exploration program may be carried out or that extends the time for the Chief’s review of a Notification or operating plan;

“**Road**” means a pathway for vehicular traffic the construction of which requires the movement of rock or earth;

“**Site**” means the area bounded by the sum of the mineral claims described above under ‘Scope of Approval’;

“**Summer**” means the period of a year that is not winter;

“**Trail**” means an access to a site within a claim or lease that is constructed with little or no movement of rock or earth; and

**MINING LAND USE
APPROVAL
Class 3**

“Trenching” means excavation carried out on a mineral claim for the purpose of obtaining geological information;

“Upgrading”, in relation to a road, means re-establishing a road that has not been useable for more than five years by vehicles of a type the road was originally designed to serve, modifying a road to provide usability for vehicles that are of a different type than those for which the road was originally designed to serve and any other upgrading or modifying of a road, other than for maintenance or erosion control;

“Vegetative mat” means the organic surface of soil, characterized by the accumulation of organic matter, or partly decomposed organic matter, derived mainly from leaves, twigs, and woody materials, and includes the root mass of living vegetation;

“Winter” means the period of the year during which (a) the ground is frozen sufficiently to support a vehicle, other than a low ground pressure vehicle, without rutting or gouging of the surface; and (b) there is a sufficient amount of snow on the ground to produce a packed base of 10 cm.

PART ONE – GENERAL REQUIREMENTS

Duration of Approval

1.0 This approval is valid upon signature of the Chief until the expiry date. In the event that claims lapse, or that agreements to operate on claims are dissolved, the approval becomes null and void for that portion of the operating plan, where there is no right to the minerals.

Compliance with Operating Conditions

1.1 All mineral exploration activities must comply with the Operating Conditions contained in Schedule 1 of the *Quartz Mining Land Use Regulation* and within the approval. Where there is a difference between the operating conditions and approval, the terms of this approval shall prevail. These Operating Conditions are enforceable.

Reporting Requirements

Contact Information

1.2 Submissions and reports to the Chief should be made to both the following addresses:

Chief, Mining Land Use
Box 2703, K-9
Whitehorse, Yukon
Y1A 2C6

Mining Lands Officer
Box 10, K-MA
Mayo, YT Y0B 1G0
mayo.mining@yukon.ca

1.3 The contact for the operator will be:

Snowline Gold Corporation
Steve Rennalls
1201-1166 Alberni Street
Vancouver, BC
V6E 3Z3
srennalls@snowlinegold.com

Pre-season and Post-season Reporting

- 1.4 A pre-season report shall be submitted no later than March 31st outlining the exploration activities planned for the season including the proposed locations. This report shall be shared with the First Nation of Na-Cho Nyäk Dun.
- 1.5 A post-season report shall be submitted no later than December 31st indicating exploration activities completed during that season. This report shall be shared with the First Nation of Na-Cho Nyäk Dun. This report shall include but is not limited to:
- detailed mapping of all areas worked;
 - location of new construction;
 - shp files of new areas of disturbance;
 - map data, in the form of SHP files or GIS compatible, of all new roads and trails;
 - map data, in the form of SHP files or GIS compatible, of all reclaimed roads and trails;
 - areas of permafrost encountered;
 - total disturbed area;
 - pre-activity survey results, if applicable;
 - reclamation activities (including photos); and
 - documentation produced by environmental monitors.

* Spatial data (in the form of shapefiles or other GIS compatible file) shall be attributed with the type of feature (e.g. road, trail, drill pad etc.), their width (in metres, for linear features only), ground surface type, date of capture, and method of capture used to delineate new disturbance (e.g. digitized from satellite/aerial imagery, GPS point collection etc.). Spatial data shall be provided in NAD83 or Yukon Albers projection.

- 1.6 The operator shall contact the Northern Tutchone Mining Inspections Office (Compliance, Monitoring and Inspections) at (867) 996-2343 at least 14 days prior to commencing the field season.
- 1.7 The operator shall contact the Northern Tutchone Mining Inspections Office (Compliance, Monitoring and Inspections) at (867) 996-2343 at least 14 days prior to leaving the site at the end of the operation.

Spill Reporting

- 1.8 All spills must be reported immediately to the 24-Hour Yukon Spill Reporting Line (867) 667-7244 and to the Northern Tutchone Mining Inspections Office (Compliance, Monitoring and Inspections) at (867) 996-2343.
- 1.9 An operator who takes an emergency remedial measure shall, as soon as possible but not later than 10 days after taking it, send a written report to the Chief describing the duration, nature and extent of the emergency and the measures taken to respond to it.

Heritage Reporting

- 1.10 All paleontological resources uncovered during operations shall be reported to the Yukon Paleontology Program, Government of Yukon in Whitehorse at (867) 667-8089 or (867) 667-5386 and the Chief.
- 1.11 All archaeological resources uncovered during operations shall be reported to the Yukon Archaeology Program, Government of Yukon in Whitehorse at (867) 667-3771 or (867) 667-5386 and the Chief.
- 1.12 The report(s) developed for Section(s) 2.11-2.12, shall be submitted to Government of Yukon – Heritage Resources Unit, Cultural Services Branch.

Wildlife Reporting

- 1.13 All incidents with wildlife shall be reported to the District Conservation Officer in Mayo (Northern Tutchone Region) at (867) 996-2247.

PART TWO – PROJECT SPECIFIC OPERATING CONDITIONS

Schedule 1 Operating Conditions (Appendix B)

The operator is bound by the Schedule 1 Operating Conditions per the *Quartz Mining Land Use Regulation*. In addition to the Schedule 1 Operating Conditions, the operator must also comply with the following terms and conditions:

Erosion Control and Permafrost

- 2.0 The operator shall insulate the ground surface beneath all temporary structures and temporary facilities used in the project where permafrost is present to:
- a) prevent any vegetation from being removed; and
 - b) prevent the ground from settling or eroding.

Trenching

- 2.1 Open trenches shall be sloped at one end to avoid entrapment of wildlife.
- 2.2 The operator must ensure that all employees and contractors working at the trench sites are aware of the operating conditions for trenching.

Solid Waste

- 2.3 The operator shall keep all garbage, including kitchen waste, in a container that prevents access by bears and other wildlife, until properly disposed of in accordance with the *Solid Waste Regulations*.
- 2.4 When burning kitchen waste on site it must be burned regularly to reduce odours that might attract wildlife and be burned to ash by forced air or fuel fired incineration.

Petroleum Fuel and Hazardous Substances

- 2.5 The operator shall, with indelible marker or paint, clearly identify the owner, the contents and the date on fuel drums to establish and manage ownership and responsibility.
- 2.6 All fuel cache(s) must be protected with an earthen berm or suitable barrier and flagged to prevent spills resulting from accidental contact with heavy equipment. Flags should be visible above the snow pack.
- 2.7 The location of any spills shall be clearly marked until cleanup has taken place. Location markings shall not be removed until directed in writing by an Inspector.

Drilling

- 2.8 The operator must ensure that all employees and contractors working at the drill sites are aware of the operating conditions for drilling.

Water Quality

- 2.9 The operator shall install temporary clear span bridges at all regularly used water crossing locations where flow is present.

Wildlife

- 2.10 The operator shall maintain a no-work area (including flights) one kilometer around areas identified as sheep lambing habitat, from May 1st to June 15th, each year.

Heritage

- 2.11 A heritage resources overview assessment shall be completed in advance of ground disturbing activities for areas of the project footprint. Areas with elevated potential for the presence of archaeological or historic sites shall be avoided until such time as a heritage resource impact assessment can be completed.
- 2.12 A heritage resources impact assessment shall be completed in advance of ground disturbing activities in areas with elevated potential for the presence of archaeological or historic sites.
- 2.13 The operator shall invite affected First Nations to discuss areas of potential heritage resources when conducting a heritage resources impact assessment.
- 2.14 Upon discovery of a heritage resource within the project area, the operator shall notify the Heritage Departments of affected First Nations in addition to Government of Yukon, Chief of Mining Lands and Yukon Heritage.

Settlement Land

2.15 Within 100m of settlement land parcel, S-106B1, no exploration activities may occur. Within 100m to 200m from the parcel, only low impact activities (i.e. soil sampling, geophysical surveys, geological mapping, and prospecting) may occur. The operator shall not remove vegetation for clearings, corridors, or trails within this buffer area. Beyond 200m from the parcel, high impact activities (i.e. the use of heavy machinery for drilling or mechanical trenching) may occur.

Access

2.16 The operator shall not use Misty Lake for water access between August 1st and October 31st annually, unless an agreement is established between the operator and FNNND. No infrastructure (including fuel caches) shall be stored within 200m of Misty Lake.

Communication

2.17 The operator shall communicate plans and timing of activities to FNNND at least thirty (30) days prior to each field season.

PART THREE – RECLAMATION AND/OR DECOMMISSIONING

3.0 Reclamation and/or decommissioning shall be progressive in nature where possible and will occur prior to the expiry of the exploration program or prior to the expiry of this approval, whichever comes first, according to standards outlined in the operating conditions, unless otherwise specified by the Chief.

3.1 Debris, equipment, fuel barrels, scrap metal and other waste at the work site shall be completely disposed of, so as not to attract wildlife, by removal to an authorized disposal site at the cessation of the exploration program or prior to the expiry of the approval, whichever comes first.

3.2 Structures must be removed and the site restored at the end of the exploration program or prior to the expiry of this approval, whichever comes first, to a level of utility comparable to its previous level of utility.

3.3 If an amendment to this approval or new approval is granted, for the claims within the scope of this approval (Appendix A), all outstanding reclamation continues to be the responsibility of the operator.

PART FOUR – OTHER MATTERS

- 4.0 Security may be required at any time by the Chief. The operator must furnish security within thirty (30) days of receiving the written notice from the Chief of the requirement to post security.
- 4.1 Security will be retained as per Section 139 of the Quartz Mining Act and section 18 of the Quartz Mining Land Use Regulation.
- 4.2 All activities requiring security identified in the pre- and/or post-season report(s) shall be paid on or before April 30 annually.
- 4.3 Any changes to the security requirements as a result of Section 4.2 shall become a term of the approval and the operator must furnish security within thirty (30) days of receiving the written notice from the Chief of the requirement to post additional security.
- 4.4 Notice of Schedule III must be provided to the Yukon Water Board ten (10) days prior to use of water.

Operational Guidelines

Exploration activities

The Yukon Chamber of Mines has developed an informative Best Management Practices document that should be reviewed in the context of project activities. The operator should reference the following document when planning and conducting project activities:

- Yukon Mineral and Coal Exploration Best Management Practices and Regulatory Guide (<https://www.yukonminers.org/index.php/all-docs/guidebooks/3-yukon-mineral-and-coal-exploration-best-management-practices-and-regulatory-guide/file>).

Bears and other wildlife

To increase worker safety, reduce potential conflicts and prevent unnecessary wildlife mortality, the operator should implement pertinent components of:

- Guidelines for Industrial Activity in Bear Country for the Mineral Exploration, Placer Mining and Oil & Gas Industries (<https://yukon.ca/sites/yukon.ca/files/env/env-guidelines-industrial-activity-bear-country.pdf>).
- If an electric fence is an appropriate precaution, or a requirement, the operator should reference the following comprehensive and highly informative guide: Reducing Wildlife Conflict with Electric Fencing: A Beginner's Guide (https://yukon.ca/sites/yukon.ca/files/env/env-electric-fencing_en.pdf).

Invasive species

To minimize the risk and consequences of spreading invasive plant species the operator should:

- Become familiar with the Yukon invasive species and how to manage them by referring to the Yukon Invasive Species Council document, "Why Should I Care About Invasive Species" (<https://www.yukoninvasives.com/index.php/en/resources/brochures/31-why-should-i-care-about-invasive-species/file>).

Heritage Resources

To better understand how to manage potential impacts to heritage resources, the operator should refer to the following document(s):

- Mineral Exploration Best Management Practices for Heritage Resources (<https://yukon.ca/en/yukon-mineral-exploration-best-management-practices-heritage-resources>).
- Guidelines Respecting Discovery of Human Remains and First Nation Burial Sites in Yukon (<https://yukon.ca/en/guidelines-respecting-discovery-human-remains-and-first-nation-burial-sites-yukon>).

Work in/near water

Project activities have the potential to affect water quantity, quality and/or rate of flow. The operator should provide for the protection of water by applying practices described in:

- Best Management Practices for Works Affecting Water in Yukon (<https://yukon.ca/sites/yukon.ca/files/env/env-preferred-practices-works-affecting-yukon-waters.pdf>).

Aircraft use

Project activities are authorized in an area known to be inhabited by sheep and/or caribou. The operator and/or aircraft pilots should plan flight paths and protocols based on the published guideline(s):

- Flying in Sheep Country: How to Minimize Disturbance from Aircraft (<https://yukon.ca/sites/yukon.ca/files/env/env-flying-sheep-country.pdf>).
- Flying in Caribou Country: How to Minimize Disturbance from Aircraft (<https://yukon.ca/sites/yukon.ca/files/env/env-flying-caribou-country.pdf>).



APPENDIX A

LQ00572

Claim Name and Nbr.	Grant No.	Expiry Date	Registered Owner	% Owned	NTS #'s	Grouping	Permit	Settlement Land
R Elko 19 - 20	YD05255 - YD05256	2026/11/23	Anthill Resources Ltd. Senoa Gold Corp	30.00 70.00	106B03	HM03366	C1Q00434 Q2022_0014	
R Elko 26	YD05262	2026/11/23	Anthill Resources Ltd. Senoa Gold Corp	30.00 70.00	106B04	HM03366	C1Q00434 Q2022_0014	
R Elko 28	YD05264	2026/11/23	Anthill Resources Ltd. Senoa Gold Corp	30.00 70.00	106B04	HM03366	C1Q00434 Q2022_0014	
R Elko 30	YD05266	2026/11/23	Anthill Resources Ltd. Senoa Gold Corp	30.00 70.00	106B04	HM03366	C1Q00434 Q2022_0014	
R Elko 32	YD05268	2026/11/23	Anthill Resources Ltd. Senoa Gold Corp	30.00 70.00	106B04	HM03366	C1Q00434 Q2022_0014	
R Elko 34	YD05270	2026/11/23	Anthill Resources Ltd. Senoa Gold Corp	30.00 70.00	106B04	HM03366	C1Q00434 Q2022_0014	
R Elko 36	YD05272	2026/11/23	Anthill Resources Ltd. Senoa Gold Corp	30.00 70.00	106B03	HM03366	C1Q00434 Q2022_0014	
R Elko 38 - 40	YD05274 - YD05276	2026/11/23	Anthill Resources Ltd. Senoa Gold Corp	30.00 70.00	105O14	HM03366	C1Q00434 Q2022_0014	
R Emer 1 - 39	YE50691 - YE50729	2023/03/31	Anthill Resources Ltd. Senoa Gold Corp	30.00 70.00	106C01, 106B04	HM03386	C1Q00409 Q2021_0378	
R Emer 40	YE50730	2023/03/31	Anthill Resources Ltd. Senoa Gold Corp	30.00 70.00	106C01	HM03386	C1Q00409	
R Emer 41 - 54	YE50731 - YE50744	2023/03/31	Anthill Resources Ltd. Senoa Gold Corp	30.00 70.00	106B04	HM03386	C1Q00409 Q2021_0378	
R H 1	YD125303	2024/03/23	Anthill Resources Ltd. Senoa Gold Corp Ming An Fu	29.00 70.00 1.00	106B03	HM03367	C1Q00434 Q2022_0014	
R H 2 - 14	YD125304 - YD125316	2024/03/23	Anthill Resources Ltd. Senoa Gold Corp	30.00 70.00	106B03	HM03367	C1Q00434 Q2022_0014	

Total claims selected : 3046

Left column indicator legend:

- R - Indicates the claim is on one or more pending renewal(s).
- P - Indicates the claim is pending.

Right column indicator legend:

- L - Indicates the Quartz Lease.
- F - Indicates Full Quartz fraction (25+ acres)
- P - Indicates Partial Quartz fraction (<25 acres)
- D - Indicates Placer Discovery
- C - Indicates Placer Codiscovery
- B - Indicates Placer Fraction



LQ00572

Claim Name and Nbr.	Grant No.	Expiry Date	Registered Owner	% Owned	NTS #'s	Grouping	Permit	Settlement Land
R H 15 - 96	YD125317 - YD125398	2024/03/16	Anthill Resources Ltd. Senoa Gold Corp	30.00 70.00	106B03, 106B02	HM03367	C1Q00434 Q2022_0014	
R H 97	YD79897	2024/04/26	Anthill Resources Ltd. Senoa Gold Corp	30.00 70.00	106B03	HM03367	C1Q00434 Q2022_0014	
R H 98	YD79898	2024/04/26	Anthill Resources Ltd. Senoa Gold Corp Ming An Fu	29.00 70.00 1.00	106B03	HM03367	C1Q00434 Q2022_0014	
R H 99 - 174	YD79899 - YD79974	2024/04/26	Anthill Resources Ltd. Senoa Gold Corp	30.00 70.00	106B03	HM03367	C1Q00434 Q2022_0014	
R Huo 1	YF37501	2027/01/30	Anthill Resources Ltd. Senoa Gold Corp Ming An Fu	29.00 70.00 1.00	105O13	HM03368	C1Q00409 Q2021_0378	
R Huo 2 - 104	YF37502 - YF37604	2027/01/30	Anthill Resources Ltd. Senoa Gold Corp	30.00 70.00	105O13	HM03368	C1Q00409 Q2021_0378	
R Huo 105	YF37605	2027/01/30	Anthill Resources Ltd. Senoa Gold Corp	30.00 70.00	105O13	HM03368	C1Q00409	
R Huo 106 - 124	YF37606 - YF37624	2027/01/30	Anthill Resources Ltd. Senoa Gold Corp	30.00 70.00	105O13	HM03368	C1Q00409 Q2021_0378	
R Huo 125	YF37625	2027/01/30	Anthill Resources Ltd. Senoa Gold Corp	30.00 70.00	105O13	HM03368	C1Q00409	
R Huo 126 - 172	YF37626 - YF37672	2027/01/30	Anthill Resources Ltd. Senoa Gold Corp	30.00 70.00	105O13	HM03368	C1Q00409 Q2021_0378	
R Huo 173 - 180	YF37673 - YF37680	2027/01/30	Anthill Resources Ltd. Senoa Gold Corp	30.00 70.00	105O13	HM03366	C1Q00409 Q2021_0378	
R Huo 181 - 260	YF37681 - YF37760	2027/01/30	Anthill Resources Ltd. Senoa Gold Corp	30.00 70.00	105O13	HM03368	C1Q00409 Q2021_0378	

Total claims selected : 3046

Left column indicator legend:

- R - Indicates the claim is on one or more pending renewal(s).
- P - Indicates the claim is pending.

Right column indicator legend:

- L - Indicates the Quartz Lease.
- F - Indicates Full Quartz fraction (25+ acres)
- P - Indicates Partial Quartz fraction (<25 acres)
- D - Indicates Placer Discovery
- C - Indicates Placer Codiscovery
- B - Indicates Placer Fraction



LQ00572

Claim Name and Nbr.	Grant No.	Expiry Date	Registered Owner	% Owned	NTS #'s	Grouping	Permit	Settlement Land
R Huo 261	YF37761	2027/01/30	Anthill Resources Ltd. Senoa Gold Corp	30.00 70.00	105O13	HM03368	C1Q00409	
R Huo 262 - 276	YF37762 - YF37776	2027/01/30	Anthill Resources Ltd. Senoa Gold Corp	30.00 70.00	105O13	HM03368	C1Q00409 Q2021_0378	
R Huo 277	YF37777	2027/01/30	Anthill Resources Ltd. Senoa Gold Corp	30.00 70.00	105O13	HM03366	C1Q00409 Q2021_0378	
R Huo 278 - 346	YF37778 - YF37846	2027/01/30	Anthill Resources Ltd. Senoa Gold Corp	30.00 70.00	105O13, 105O14	HM03368	C1Q00409 Q2021_0378	
R Huo 347 - 376	YF37847 - YF37876	2027/01/30	Anthill Resources Ltd. Senoa Gold Corp	30.00 70.00	105O14	HM03369	C1Q00409 Q2021_0378	
R Huo 377 - 418	YF37877 - YF37918	2027/01/30	Anthill Resources Ltd. Senoa Gold Corp	30.00 70.00	105O13, 105O14	HM03368	C1Q00409 Q2021_0378	
R Huo 419 - 448	YF37919 - YF37948	2027/01/30	Anthill Resources Ltd. Senoa Gold Corp	30.00 70.00	105O14	HM03369	C1Q00409 Q2021_0378	
R Huo 449 - 462	YF37949 - YF37962	2027/01/30	Anthill Resources Ltd. Senoa Gold Corp	30.00 70.00	105O13, 105O14	HM03368	C1Q00409 Q2021_0378	
R Huo 463 - 492	YF37963 - YF37992	2027/01/30	Anthill Resources Ltd. Senoa Gold Corp	30.00 70.00	105O14	HM03369	C1Q00409 Q2021_0378	
R Huo 493 - 497	YF37993 - YF37997	2027/01/30	Anthill Resources Ltd. Senoa Gold Corp	30.00 70.00	105O13, 105O14	HM03368	C1Q00409 Q2021_0378	
R Huo 498	YF37998	2027/01/30	Anthill Resources Ltd. Senoa Gold Corp	30.00 70.00	105O14	HM03368	C1Q00409	
R Huo 499 - 506	YF37999 - YF38006	2027/01/30	Anthill Resources Ltd. Senoa Gold Corp	30.00 70.00	105O14	HM03368	C1Q00409 Q2021_0378	
R Huo 507 - 508	YF38007 - YF38008	2027/01/30	Anthill Resources Ltd. Senoa Gold Corp	30.00 70.00	105O14	HM03369	C1Q00409 Q2021_0378	

Total claims selected : 3046

Left column indicator legend:

- R - Indicates the claim is on one or more pending renewal(s).
- P - Indicates the claim is pending.

Right column indicator legend:

- L - Indicates the Quartz Lease.
- F - Indicates Full Quartz fraction (25+ acres)
- P - Indicates Partial Quartz fraction (<25 acres)
- D - Indicates Placer Discovery
- C - Indicates Placer Codiscovery
- B - Indicates Placer Fraction



LQ00572

Claim Name and Nbr.	Grant No.	Expiry Date	Registered Owner	% Owned	NTS #'s	Grouping	Permit	Settlement Land
R Huo 509	YF38009	2030/01/30	Anthill Resources Ltd. Senoa Gold Corp	30.00 70.00	105O14	HM03369	C1Q00409 Q2021_0378	
R Huo 510	YF38010	2028/01/30	Anthill Resources Ltd. Senoa Gold Corp	30.00 70.00	105O14	HM03369	C1Q00409 Q2021_0378	
R Huo 511	YF38011	2030/01/30	Anthill Resources Ltd. Senoa Gold Corp	30.00 70.00	105O14	HM03369	C1Q00409 Q2021_0378	
R Huo 512	YF38012	2028/01/30	Anthill Resources Ltd. Senoa Gold Corp	30.00 70.00	105O14	HM03369	C1Q00409 Q2021_0378	
R Huo 513 - 536	YF38013 - YF38036	2027/01/30	Anthill Resources Ltd. Senoa Gold Corp	30.00 70.00	105O14	HM03369	C1Q00409 Q2021_0378	
R Huo 537 - 538	YF38037 - YF38038	2030/01/30	Anthill Resources Ltd. Senoa Gold Corp	30.00 70.00	105O14	HM03369	C1Q00409 Q2021_0378	
R Huo 539 - 545	YF38039 - YF38045	2027/01/30	Anthill Resources Ltd. Senoa Gold Corp	30.00 70.00	105O14	HM03369	C1Q00409 Q2021_0378	
R Huo 546	YF38046	2027/01/30	Anthill Resources Ltd. Senoa Gold Corp	30.00 70.00	105O14	HM03368	C1Q00409	
R Huo 547 - 560	YF38047 - YF38060	2027/01/30	Anthill Resources Ltd. Senoa Gold Corp	30.00 70.00	105O14	HM03368	C1Q00409 Q2021_0378	
R Io 1	YD82301	2027/04/26	Anthill Resources Ltd. Yinghua Chen Senoa Gold Corp	29.00 1.00 70.00	105O13	HM03366	C1Q00434 Q2022_0014	
R Io 2 - 7	YD82302 - YD82307	2027/04/26	Anthill Resources Ltd. Senoa Gold Corp	30.00 70.00	105O13	HM03366	C1Q00434 Q2022_0014	
R Io 8	YD82308	2022/04/26	Anthill Resources Ltd. Senoa Gold Corp	30.00 70.00	105O13		C1Q00434 Q2022_0014	
R Io 9 - 14	YD82309 - YD82314	2027/04/26	Anthill Resources Ltd. Senoa Gold Corp	30.00 70.00	105O13	HM03366	C1Q00434 Q2022_0014	

Total claims selected : 3046

Left column indicator legend:

- R - Indicates the claim is on one or more pending renewal(s).
- P - Indicates the claim is pending.

Right column indicator legend:

- L - Indicates the Quartz Lease.
- F - Indicates Full Quartz fraction (25+ acres)
- P - Indicates Partial Quartz fraction (<25 acres)
- D - Indicates Placer Discovery
- C - Indicates Placer Codiscovery
- B - Indicates Placer Fraction



LQ00572

Claim Name and Nbr.	Grant No.	Expiry Date	Registered Owner	% Owned	NTS #'s	Grouping	Permit	Settlement Land
R Io 15	YD82315	2027/04/26	Anthill Resources Ltd. Senoa Gold Corp Ming An Fu	29.00 70.00 1.00	105O13	HM03366	C1Q00434 Q2022_0014	
R Io 16 - 34	YD82316 - YD82334	2027/04/26	Anthill Resources Ltd. Senoa Gold Corp	30.00 70.00	105O13	HM03366	C1Q00434 Q2022_0014	
R Io 35	YD82335	2027/04/26	Anthill Resources Ltd. Senoa Gold Corp	30.00 70.00	105O14	HM03368	C1Q00434 Q2022_0014	
R Io 36	YD82336	2028/04/26	Anthill Resources Ltd. Senoa Gold Corp	30.00 70.00	105O14	HM03368	C1Q00434 Q2022_0014	
R Io 37	YD82337	2027/04/26	Anthill Resources Ltd. Senoa Gold Corp	30.00 70.00	105O14	HM03368	C1Q00434 Q2022_0014	
R Io 38	YD82338	2028/04/26	Anthill Resources Ltd. Senoa Gold Corp	30.00 70.00	105O14	HM03368	C1Q00434 Q2022_0014	
R Io 39	YD82339	2027/04/26	Anthill Resources Ltd. Senoa Gold Corp	30.00 70.00	105O14	HM03368	C1Q00434 Q2022_0014	
R Io 40 - 46	YD82340 - YD82346	2028/04/26	Anthill Resources Ltd. Senoa Gold Corp	30.00 70.00	105O14	HM03368	C1Q00434 Q2022_0014	
R Io 47 - 50	YD82347 - YD82350	2027/04/26	Anthill Resources Ltd. Senoa Gold Corp	30.00 70.00	105O14	HM03368	C1Q00434 Q2022_0014	
R Io 51 - 58	YD82351 - YD82358	2029/04/26	Anthill Resources Ltd. Senoa Gold Corp	30.00 70.00	105O14	HM03368	C1Q00434 Q2022_0014	
R Io 59 - 84	YD82359 - YD82384	2027/04/26	Anthill Resources Ltd. Senoa Gold Corp	30.00 70.00	105O13	HM03366	C1Q00434 Q2022_0014	
R Io 85 - 96	YD82385 - YD82396	2028/04/26	Anthill Resources Ltd. Senoa Gold Corp	30.00 70.00	105O13, 105O14	HM03368	C1Q00434 Q2022_0014	
R Io 97	YD82397	2027/04/26	Anthill Resources Ltd. Senoa Gold Corp	30.00 70.00	105O14	HM03368	C1Q00434 Q2022_0014	

Total claims selected : 3046

Left column indicator legend:

- R - Indicates the claim is on one or more pending renewal(s).
- P - Indicates the claim is pending.

Right column indicator legend:

- L - Indicates the Quartz Lease.
- F - Indicates Full Quartz fraction (25+ acres)
- P - Indicates Partial Quartz fraction (<25 acres)
- D - Indicates Placer Discovery
- C - Indicates Placer Codiscovery
- B - Indicates Placer Fraction



LQ00572

Claim Name and Nbr.	Grant No.	Expiry Date	Registered Owner	% Owned	NTS #'s	Grouping	Permit	Settlement Land
R Io 98	YD82398	2028/04/26	Anthill Resources Ltd. Senoa Gold Corp	30.00 70.00	105O14	HM03368	C1Q00434 Q2022_0014	
R Io 99	YD82399	2027/04/26	Anthill Resources Ltd. Senoa Gold Corp	30.00 70.00	105O14	HM03368	C1Q00434 Q2022_0014	
R Io 100	YD82400	2028/04/26	Anthill Resources Ltd. Senoa Gold Corp	30.00 70.00	105O14	HM03368	C1Q00434 Q2022_0014	
R Io 101 - 108	YD82401 - YD82408	2029/04/26	Anthill Resources Ltd. Senoa Gold Corp	30.00 70.00	105O14	HM03368	C1Q00434 Q2022_0014	
R Io 109 - 132	YD82409 - YD82432	2027/04/26	Anthill Resources Ltd. Senoa Gold Corp	30.00 70.00	105O13	HM03366	C1Q00434 Q2022_0014	
R Io 133 - 134	YD82433 - YD82434	2028/04/26	Anthill Resources Ltd. Senoa Gold Corp	30.00 70.00	105O13	HM03366	C1Q00434 Q2022_0014	
R Io 135 - 150	YD82435 - YD82450	2028/04/26	Anthill Resources Ltd. Senoa Gold Corp	30.00 70.00	105O13	HM03368	C1Q00434 Q2022_0014	
R Io 151	YD82451	2029/04/26	Anthill Resources Ltd. Senoa Gold Corp	30.00 70.00	105O14	HM03368	C1Q00434 Q2022_0014	
R Io 152	YD82452	2028/04/26	Anthill Resources Ltd. Senoa Gold Corp	30.00 70.00	105O14	HM03368	C1Q00434 Q2022_0014	
R Io 153	YD82453	2029/04/26	Anthill Resources Ltd. Senoa Gold Corp	30.00 70.00	105O14	HM03368	C1Q00434 Q2022_0014	
R Io 154	YD82454	2028/04/26	Anthill Resources Ltd. Senoa Gold Corp	30.00 70.00	105O14	HM03368	C1Q00434 Q2022_0014	
R Io 155	YD82455	2029/04/26	Anthill Resources Ltd. Senoa Gold Corp	30.00 70.00	105O14	HM03368	C1Q00434 Q2022_0014	
R Io 156	YD82456	2028/04/26	Anthill Resources Ltd. Senoa Gold Corp	30.00 70.00	105O14	HM03368	C1Q00434 Q2022_0014	

Total claims selected : 3046

Left column indicator legend:

- R - Indicates the claim is on one or more pending renewal(s).
- P - Indicates the claim is pending.

Right column indicator legend:

- L - Indicates the Quartz Lease.
- F - Indicates Full Quartz fraction (25+ acres)
- P - Indicates Partial Quartz fraction (<25 acres)
- D - Indicates Placer Discovery
- C - Indicates Placer Codiscovery
- B - Indicates Placer Fraction



LQ00572

Claim Name and Nbr.	Grant No.	Expiry Date	Registered Owner	% Owned	NTS #'s	Grouping	Permit	Settlement Land
R Io 157	YD82457	2029/04/26	Anthill Resources Ltd. Senoa Gold Corp	30.00 70.00	105O14	HM03368	C1Q00434 Q2022_0014	
R Io 158	YD82458	2028/04/26	Anthill Resources Ltd. Senoa Gold Corp	30.00 70.00	105O14	HM03368	C1Q00434 Q2022_0014	
R Io 159	YD82459	2029/04/26	Anthill Resources Ltd. Senoa Gold Corp	30.00 70.00	105O14	HM03368	C1Q00434 Q2022_0014	
R Io 160 - 161	YD82460 - YD82461	2028/04/26	Anthill Resources Ltd. Senoa Gold Corp	30.00 70.00	105O14	HM03368	C1Q00434 Q2022_0014	
R Io 162	YD82462	2029/04/26	Anthill Resources Ltd. Senoa Gold Corp	30.00 70.00	105O14	HM03368	C1Q00434 Q2022_0014	
R Io 163 - 174	YD82463 - YD82474	2028/04/26	Anthill Resources Ltd. Senoa Gold Corp	30.00 70.00	105O13	HM03368	C1Q00434 Q2022_0014	
R Io 175 - 186	YE50745 - YE50756	2027/03/31	Anthill Resources Ltd. Senoa Gold Corp	30.00 70.00	105O13	HM03366	C1Q00434 C1Q00409 Q2021_0378	
R Io 187 - 206	YE50757 - YE50776	2027/03/31	Anthill Resources Ltd. Senoa Gold Corp	30.00 70.00	105O13	HM03368	C1Q00434 C1Q00409 Q2021_0378	
R L 19 - 22	YD125677 - YD125680	2027/01/26	Anthill Resources Ltd. Senoa Gold Corp	30.00 70.00	106B03	HM03366	C1Q00434 Q2022_0014	
R L 35 - 36	YD125693 - YD125694	2027/01/26	Anthill Resources Ltd. Senoa Gold Corp	30.00 70.00	106B03	HM03366	C1Q00434 Q2022_0014	
R L 49 - 50	YD125707 - YD125708	2027/01/26	Anthill Resources Ltd. Senoa Gold Corp	30.00 70.00	105O14	HM03366	C1Q00434 Q2022_0014	
R L 63 - 64	YD125721 - YD125722	2027/01/26	Anthill Resources Ltd. Senoa Gold Corp	30.00 70.00	106B04	HM03366	C1Q00434 Q2022_0014	
R M 1 - 2	YD152751 - YD152752	2024/04/26	Anthill Resources Ltd. Senoa Gold Corp	30.00 70.00	106B03	HM03367	C1Q00434 Q2022_0014	

Total claims selected : 3046

Left column indicator legend:

- R - Indicates the claim is on one or more pending renewal(s).
- P - Indicates the claim is pending.

Right column indicator legend:

- L - Indicates the Quartz Lease.
- F - Indicates Full Quartz fraction (25+ acres)
- P - Indicates Partial Quartz fraction (<25 acres)
- D - Indicates Placer Discovery
- C - Indicates Placer Codiscovery
- B - Indicates Placer Fraction



LQ00572

Claim Name and Nbr.	Grant No.	Expiry Date	Registered Owner	% Owned	NTS #'s	Grouping	Permit	Settlement Land
R M 3 - 20	YD152753 - YD152770	2027/04/26	Anthill Resources Ltd. Senoa Gold Corp	30.00 70.00	106B03	HM03366	C1Q00434 Q2022_0014	
R M 21 - 22	YD152771 - YD152772	2024/04/26	Anthill Resources Ltd. Senoa Gold Corp	30.00 70.00	106B03	HM03367	C1Q00434 Q2022_0014	
R M 23	YD152773	2027/04/26	Anthill Resources Ltd. Senoa Gold Corp	30.00 70.00	106B03	HM03366	C1Q00434 Q2022_0014	
R M 24	YD152774	2027/04/26	Anthill Resources Ltd. Senoa Gold Corp Ming An Fu	29.00 70.00 1.00	106B03	HM03366	C1Q00434 Q2022_0014	
R M 25 - 31	YD152775 - YD152781	2027/04/26	Anthill Resources Ltd. Senoa Gold Corp	30.00 70.00	106B03	HM03366	C1Q00434 Q2022_0014	
R M 32	YD152782	2025/04/26	Anthill Resources Ltd. Senoa Gold Corp	30.00 70.00	106B03	HM03367	C1Q00434 Q2022_0014	
R M 33	YD152783	2027/04/26	Anthill Resources Ltd. Senoa Gold Corp	30.00 70.00	106B03	HM03366	C1Q00434 Q2022_0014	
R M 34	YD152784	2025/04/26	Anthill Resources Ltd. Senoa Gold Corp	30.00 70.00	106B03	HM03367	C1Q00434 Q2022_0014	
R M 35	YD152785	2027/04/26	Anthill Resources Ltd. Senoa Gold Corp	30.00 70.00	106B03	HM03366	C1Q00434 Q2022_0014	
R M 36	YD152786	2025/04/26	Anthill Resources Ltd. Senoa Gold Corp	30.00 70.00	106B03	HM03367	C1Q00434 Q2022_0014	
R M 37	YD152787	2027/04/26	Anthill Resources Ltd. Senoa Gold Corp	30.00 70.00	106B03	HM03366	C1Q00434 Q2022_0014	
R M 38	YD152788	2025/04/26	Anthill Resources Ltd. Senoa Gold Corp	30.00 70.00	106B03	HM03367	C1Q00434 Q2022_0014	
R M 39	YD152789	2027/04/26	Anthill Resources Ltd. Senoa Gold Corp	30.00 70.00	106B03	HM03366	C1Q00434 Q2022_0014	

Total claims selected : 3046

Left column indicator legend:

- R - Indicates the claim is on one or more pending renewal(s).
- P - Indicates the claim is pending.

Right column indicator legend:

- L - Indicates the Quartz Lease.
- F - Indicates Full Quartz fraction (25+ acres)
- P - Indicates Partial Quartz fraction (<25 acres)
- D - Indicates Placer Discovery
- C - Indicates Placer Codiscovery
- B - Indicates Placer Fraction



LQ00572

Claim Name and Nbr.	Grant No.	Expiry Date	Registered Owner	% Owned	NTS #'s	Grouping	Permit	Settlement Land
R M 40 - 41	YD152790 - YD152791	2025/04/26	Anthill Resources Ltd. Senoa Gold Corp	30.00 70.00	106B03	HM03367	C1Q00434 Q2022_0014	
R M 42	YD152792	2024/04/26	Anthill Resources Ltd. Senoa Gold Corp	30.00 70.00	106B03	HM03367	C1Q00434 Q2022_0014	
R M 49 - 52	YD152799 - YD152802	2023/04/26	Anthill Resources Ltd. Senoa Gold Corp	30.00 70.00	106B03		C1Q00434 Q2022_0014	
R MLC 1	YD126239	2024/02/25	Anthill Resources Ltd. Senoa Gold Corp	30.00 70.00	106B03	HM03367	C1Q00434 Q2022_0014	
R P MLC 2	YD126240	2024/02/25	Anthill Resources Ltd. Senoa Gold Corp	30.00 70.00	106B03	HM03367	C1Q00434	
R MLC 3	YD126241	2024/02/25	Anthill Resources Ltd. Senoa Gold Corp	30.00 70.00	106B03	HM03367	C1Q00434 Q2022_0014	
R MLC 4	YD126242	2027/02/25	Anthill Resources Ltd. Senoa Gold Corp	30.00 70.00	106B03	HM03366	C1Q00434 Q2022_0014	
R MLC 5	YD126243	2024/02/25	Anthill Resources Ltd. Senoa Gold Corp	30.00 70.00	106B03	HM03367	C1Q00434 Q2022_0014	
R MLC 6	YD126244	2027/02/25	Anthill Resources Ltd. Senoa Gold Corp	30.00 70.00	106B03	HM03366	C1Q00434 Q2022_0014	
R MLC 7	YD126245	2024/02/25	Anthill Resources Ltd. Senoa Gold Corp	30.00 70.00	106B03	HM03367	C1Q00434 Q2022_0014	
R MLC 8	YD126246	2027/02/25	Anthill Resources Ltd. Senoa Gold Corp	30.00 70.00	106B03	HM03366	C1Q00434 Q2022_0014	
R MLC 9	YD126247	2024/02/25	Anthill Resources Ltd. Senoa Gold Corp	30.00 70.00	106B03	HM03367	C1Q00434 Q2022_0014	
R MLC 10	YD126248	2027/02/25	Anthill Resources Ltd. Senoa Gold Corp	30.00 70.00	106B03	HM03366	C1Q00434 Q2022_0014	

Total claims selected : 3046

Left column indicator legend:

- R - Indicates the claim is on one or more pending renewal(s).
- P - Indicates the claim is pending.

Right column indicator legend:

- L - Indicates the Quartz Lease.
- F - Indicates Full Quartz fraction (25+ acres)
- P - Indicates Partial Quartz fraction (<25 acres)
- D - Indicates Placer Discovery
- C - Indicates Placer Codiscovery
- B - Indicates Placer Fraction



LQ00572

Claim Name and Nbr.	Grant No.	Expiry Date	Registered Owner	% Owned	NTS #'s	Grouping	Permit	Settlement Land
R MLC 11	YD126249	2024/02/25	Anthill Resources Ltd. Senoa Gold Corp	30.00 70.00	106B03	HM03367	C1Q00434 Q2022_0014	
R MLC 12	YD126250	2027/02/25	Anthill Resources Ltd. Senoa Gold Corp	30.00 70.00	106B03	HM03366	C1Q00434 Q2022_0014	
R MLC 13	YD126251	2024/02/25	Anthill Resources Ltd. Senoa Gold Corp	30.00 70.00	106B03	HM03367	C1Q00434 Q2022_0014	
R MLC 14	YD126252	2027/02/25	Anthill Resources Ltd. Senoa Gold Corp	30.00 70.00	106B03	HM03366	C1Q00434 Q2022_0014	
R MLC 15	YD126253	2024/02/25	Anthill Resources Ltd. Senoa Gold Corp	30.00 70.00	106B03	HM03367	C1Q00434 Q2022_0014	
R MLC 16	YD126254	2027/02/25	Anthill Resources Ltd. Senoa Gold Corp	30.00 70.00	106B03	HM03366	C1Q00434 Q2022_0014	
R MLC 17	YD126255	2024/02/25	Anthill Resources Ltd. Senoa Gold Corp	30.00 70.00	106B03	HM03367	C1Q00434 Q2022_0014	
R MLC 18	YD126256	2027/02/25	Anthill Resources Ltd. Senoa Gold Corp	30.00 70.00	106B03	HM03366	C1Q00434 Q2022_0014	
R MLC 19	YD126257	2024/02/25	Anthill Resources Ltd. Senoa Gold Corp	30.00 70.00	106B03	HM03367	C1Q00434 Q2022_0014	
R MLC 20	YD126258	2027/02/25	Anthill Resources Ltd. Senoa Gold Corp	30.00 70.00	106B03	HM03366	C1Q00434 Q2022_0014	
R MLC 21	YD126259	2024/02/25	Anthill Resources Ltd. Senoa Gold Corp	30.00 70.00	106B03	HM03367	C1Q00434 Q2022_0014	
R MLC 22	YD126260	2027/02/25	Anthill Resources Ltd. Senoa Gold Corp	30.00 70.00	106B03	HM03366	C1Q00434 Q2022_0014	
R MLC 23	YD126261	2024/02/25	Anthill Resources Ltd. Senoa Gold Corp	30.00 70.00	106B03	HM03367	C1Q00434 Q2022_0014	

Total claims selected : 3046

Left column indicator legend:

- R - Indicates the claim is on one or more pending renewal(s).
- P - Indicates the claim is pending.

Right column indicator legend:

- L - Indicates the Quartz Lease.
- F - Indicates Full Quartz fraction (25+ acres)
- P - Indicates Partial Quartz fraction (<25 acres)
- D - Indicates Placer Discovery
- C - Indicates Placer Codiscovery
- B - Indicates Placer Fraction



LQ00572

Claim Name and Nbr.	Grant No.	Expiry Date	Registered Owner	% Owned	NTS #'s	Grouping	Permit	Settlement Land
R MLC 24	YD126262	2027/02/25	Anthill Resources Ltd. Senoa Gold Corp	30.00 70.00	106B03	HM03366	C1Q00434 Q2022_0014	
R MLC 25	YD126263	2024/02/25	Anthill Resources Ltd. Senoa Gold Corp	30.00 70.00	106B03	HM03367	C1Q00434 Q2022_0014	
R MLC 26	YD126264	2027/02/25	Anthill Resources Ltd. Senoa Gold Corp	30.00 70.00	106B03	HM03366	C1Q00434 Q2022_0014	
R MLC 27	YD126265	2024/02/25	Anthill Resources Ltd. Senoa Gold Corp	30.00 70.00	106B03	HM03367	C1Q00434 Q2022_0014	
R MLC 28	YD126266	2027/02/25	Anthill Resources Ltd. Senoa Gold Corp	30.00 70.00	106B03	HM03366	C1Q00434 Q2022_0014	
R MLC 29	YD126267	2024/02/25	Anthill Resources Ltd. Senoa Gold Corp	30.00 70.00	106B03	HM03367	C1Q00434 Q2022_0014	
R MLC 30	YD126268	2027/02/25	Anthill Resources Ltd. Senoa Gold Corp	30.00 70.00	106B03	HM03366	C1Q00434 Q2022_0014	
R MLC 31	YD126269	2024/02/25	Anthill Resources Ltd. Senoa Gold Corp	30.00 70.00	106B03	HM03367	C1Q00434 Q2022_0014	
R MLC 32 - 34	YD126270 - YD126272	2027/02/25	Anthill Resources Ltd. Senoa Gold Corp	30.00 70.00	106B03	HM03366	C1Q00434 Q2022_0014	
R MLC 35 - 36	YD126273 - YD126274	2024/02/25	Anthill Resources Ltd. Senoa Gold Corp	30.00 70.00	106B03	HM03367	C1Q00434 Q2022_0014	
R MLC 38	YD126276	2024/02/25	Anthill Resources Ltd. Senoa Gold Corp	30.00 70.00	106B03	HM03367	C1Q00434 Q2022_0014	
R MLC 78	YD126316	2024/02/25	Anthill Resources Ltd. Senoa Gold Corp	30.00 70.00	106B03	HM03367	C1Q00434 Q2022_0014	
R MLC 79	YD126317	2027/02/25	Anthill Resources Ltd. Senoa Gold Corp	30.00 70.00	106B03	HM03366	C1Q00434 Q2022_0014	

Total claims selected : 3046

Left column indicator legend:

- R - Indicates the claim is on one or more pending renewal(s).
- P - Indicates the claim is pending.

Right column indicator legend:

- L - Indicates the Quartz Lease.
- F - Indicates Full Quartz fraction (25+ acres)
- P - Indicates Partial Quartz fraction (<25 acres)
- D - Indicates Placer Discovery
- C - Indicates Placer Codiscovery
- B - Indicates Placer Fraction



LQ00572

Claim Name and Nbr.	Grant No.	Expiry Date	Registered Owner	% Owned	NTS #'s	Grouping	Permit	Settlement Land
R MLC 80	YD126318	2024/02/25	Anthill Resources Ltd. Senoa Gold Corp	30.00 70.00	106B03	HM03367	C1Q00434 Q2022_0014	
R MLC 81	YD126319	2027/02/25	Anthill Resources Ltd. Senoa Gold Corp	30.00 70.00	106B03	HM03366	C1Q00434 Q2022_0014	
R MLC 82	YD126320	2024/02/25	Anthill Resources Ltd. Senoa Gold Corp	30.00 70.00	106B03	HM03367	C1Q00434 Q2022_0014	
R MLC 83	YD126321	2027/02/25	Anthill Resources Ltd. Senoa Gold Corp	30.00 70.00	106B03	HM03366	C1Q00434 Q2022_0014	
R MLC 84	YD126322	2024/02/25	Anthill Resources Ltd. Senoa Gold Corp	30.00 70.00	106B03	HM03367	C1Q00434 Q2022_0014	
R MLC 85	YD126323	2027/02/25	Anthill Resources Ltd. Senoa Gold Corp	30.00 70.00	106B03	HM03366	C1Q00434 Q2022_0014	
R MLC 86	YD126324	2024/02/25	Anthill Resources Ltd. Senoa Gold Corp	30.00 70.00	106B03	HM03367	C1Q00434 Q2022_0014	
R MLC 87 - 106	YD126325 - YD126344	2027/02/25	Anthill Resources Ltd. Senoa Gold Corp	30.00 70.00	106B03	HM03366	C1Q00434 Q2022_0014	
R MLC 107 - 109	YD126345 - YD126347	2024/02/25	Anthill Resources Ltd. Senoa Gold Corp	30.00 70.00	106B03	HM03367	C1Q00434 Q2022_0014	
R MLC 111	YD126349	2024/02/25	Anthill Resources Ltd. Senoa Gold Corp	30.00 70.00	106B03	HM03367	C1Q00434 Q2022_0014	
R MLC 113	YD126351	2024/02/25	Anthill Resources Ltd. Senoa Gold Corp	30.00 70.00	106B03	HM03367	C1Q00434 Q2022_0014	
R MLC 115	YD126353	2024/02/25	Anthill Resources Ltd. Senoa Gold Corp	30.00 70.00	106B03	HM03367	C1Q00434 Q2022_0014	
R MLC 123 - 125	YD126361 - YD126363	2024/02/25	Anthill Resources Ltd. Senoa Gold Corp	30.00 70.00	106B03	HM03367	C1Q00434 Q2022_0014	

Total claims selected : 3046

Left column indicator legend:

- R - Indicates the claim is on one or more pending renewal(s).
- P - Indicates the claim is pending.

Right column indicator legend:

- L - Indicates the Quartz Lease.
- F - Indicates Full Quartz fraction (25+ acres)
- P - Indicates Partial Quartz fraction (<25 acres)
- D - Indicates Placer Discovery
- C - Indicates Placer Codiscovery
- B - Indicates Placer Fraction



LQ00572

Claim Name and Nbr.	Grant No.	Expiry Date	Registered Owner	% Owned	NTS #'s	Grouping	Permit	Settlement Land
R MLC 126	YD126364	2027/02/25	Anthill Resources Ltd. Senoa Gold Corp	30.00 70.00	106B03	HM03366	C1Q00434 Q2022_0014	
R MLC 127 - 132	YD126365 - YD126370	2024/02/25	Anthill Resources Ltd. Senoa Gold Corp	30.00 70.00	106B03	HM03367	C1Q00434 Q2022_0014	
R MLC 169	YD126407	2027/02/25	Anthill Resources Ltd. Senoa Gold Corp	30.00 70.00	106B03	HM03366	C1Q00434 Q2022_0014	
R MLC 170	YD126408	2025/02/25	Anthill Resources Ltd. Senoa Gold Corp	30.00 70.00	106B03	HM03367	C1Q00434 Q2022_0014	
R MLC 171	YD126409	2027/02/25	Anthill Resources Ltd. Senoa Gold Corp	30.00 70.00	106B03	HM03366	C1Q00434 Q2022_0014	
R MLC 172	YD126410	2024/02/25	Anthill Resources Ltd. Senoa Gold Corp	30.00 70.00	106B03	HM03367	C1Q00434 Q2022_0014	
R MLC 173	YD126411	2027/02/25	Anthill Resources Ltd. Senoa Gold Corp	30.00 70.00	106B03	HM03366	C1Q00434 Q2022_0014	
R MLC 174	YD126412	2024/02/25	Anthill Resources Ltd. Senoa Gold Corp	30.00 70.00	106B03	HM03367	C1Q00434 Q2022_0014	
R MLC 175	YD126413	2027/02/25	Anthill Resources Ltd. Senoa Gold Corp	30.00 70.00	106B03	HM03366	C1Q00434 Q2022_0014	
R MLC 176	YD126414	2024/02/25	Anthill Resources Ltd. Senoa Gold Corp	30.00 70.00	106B03	HM03367	C1Q00434 Q2022_0014	
R Mu 1	YD32852	2023/09/27	Anthill Resources Ltd. Senoa Gold Corp	30.00 70.00	106B03	HM03367	C1Q00434 Q2022_0014	
R Mu 2	YD32853	2023/09/27	Anthill Resources Ltd. Senoa Gold Corp	30.00 70.00	106B03	HM03366	C1Q00434 Q2022_0014	
R Mu 3	YD32854	2023/09/27	Anthill Resources Ltd. Senoa Gold Corp	30.00 70.00	106B03	HM03367	C1Q00434 Q2022_0014	

Total claims selected : 3046

Left column indicator legend:

- R - Indicates the claim is on one or more pending renewal(s).
- P - Indicates the claim is pending.

Right column indicator legend:

- L - Indicates the Quartz Lease.
- F - Indicates Full Quartz fraction (25+ acres)
- P - Indicates Partial Quartz fraction (<25 acres)
- D - Indicates Placer Discovery
- C - Indicates Placer Codiscovery
- B - Indicates Placer Fraction



LQ00572

Claim Name and Nbr.	Grant No.	Expiry Date	Registered Owner	% Owned	NTS #'s	Grouping	Permit	Settlement Land
R Mu 4	YD32855	2023/09/27	Anthill Resources Ltd. Senoa Gold Corp	30.00 70.00	106B03	HM03366	C1Q00434 Q2022_0014	
R Mu 5 - 6	YD32856 - YD32857	2023/09/27	Anthill Resources Ltd. Senoa Gold Corp	30.00 70.00	106B03	HM03367	C1Q00434 Q2022_0014	
R Mu 8 - 9	YD32859 - YD32860	2023/09/27	Anthill Resources Ltd. Senoa Gold Corp	30.00 70.00	106B03	HM03367	C1Q00434 Q2022_0014	
R Mu 10	YD32861	2023/09/27	Anthill Resources Ltd. Senoa Gold Corp	30.00 70.00	106B03	HM03366	C1Q00434 Q2022_0014	
R Mu 11	YD32862	2023/09/27	Anthill Resources Ltd. Senoa Gold Corp	30.00 70.00	106B03	HM03367	C1Q00434 Q2022_0014	
R Mu 12	YD32863	2023/09/27	Anthill Resources Ltd. Senoa Gold Corp	30.00 70.00	106B03	HM03366	C1Q00434 Q2022_0014	
R Mu 13	YD32864	2023/09/27	Anthill Resources Ltd. Senoa Gold Corp	30.00 70.00	106B03	HM03367	C1Q00434 Q2022_0014	
R Mu 14 - 16	YD32865 - YD32867	2023/09/27	Anthill Resources Ltd. Senoa Gold Corp	30.00 70.00	106B03	HM03366	C1Q00434 Q2022_0014	
R Mu 17	YD108350	2023/10/19	Anthill Resources Ltd. Senoa Gold Corp Ming An Fu	29.00 70.00 1.00	106B03	HM03367	C1Q00434 Q2022_0014	
R Mu 18 - 28	YD108351 - YD108361	2023/10/19	Anthill Resources Ltd. Senoa Gold Corp	30.00 70.00	106B03	HM03367	C1Q00434 Q2022_0014	
R Mu 29 - 32	YD108362 - YD108365	2022/10/19	Anthill Resources Ltd. Senoa Gold Corp	30.00 70.00	106B03	HM03366	C1Q00434 Q2022_0014	
R Mu 38	YD125961	2024/01/26	Anthill Resources Ltd. Senoa Gold Corp	30.00 70.00	106B03	HM03367	C1Q00434 Q2022_0014	
R Mu 40	YD125963	2024/01/26	Anthill Resources Ltd. Senoa Gold Corp	30.00 70.00	106B03	HM03367	C1Q00434 Q2022_0014	

Total claims selected : 3046

Left column indicator legend:

- R - Indicates the claim is on one or more pending renewal(s).
- P - Indicates the claim is pending.

Right column indicator legend:

- L - Indicates the Quartz Lease.
- F - Indicates Full Quartz fraction (25+ acres)
- P - Indicates Partial Quartz fraction (<25 acres)
- D - Indicates Placer Discovery
- C - Indicates Placer Codiscovery
- B - Indicates Placer Fraction



LQ00572

Claim Name and Nbr.	Grant No.	Expiry Date	Registered Owner	% Owned	NTS #'s	Grouping	Permit	Settlement Land
R Mu 47 - 54	YD125970 - YD125977	2024/01/26	Anthill Resources Ltd. Senoa Gold Corp	30.00 70.00	106B03	HM03367	C1Q00434 Q2022_0014	
R Mu 59 - 62	YD125982 - YD125985	2024/01/26	Anthill Resources Ltd. Senoa Gold Corp	30.00 70.00	106B03	HM03367	C1Q00434 Q2022_0014	
R Mu 89	YD126012	2027/01/26	Anthill Resources Ltd. Senoa Gold Corp	30.00 70.00	106B03	HM03366	C1Q00434 Q2022_0014	
Mu 90	YD126013	2022/01/26	Anthill Resources Ltd. Senoa Gold Corp	30.00 70.00	106B03		C1Q00434 Q2022_0014	
R Mu 91 - 92	YD126014 - YD126015	2024/01/26	Anthill Resources Ltd. Senoa Gold Corp	30.00 70.00	106B03	HM03367	C1Q00434 Q2022_0014	
R Mu 101 - 104	YD126024 - YD126027	2027/01/26	Anthill Resources Ltd. Senoa Gold Corp	30.00 70.00	106B03	HM03366	C1Q00434 Q2022_0014	
Mu 105	YD126028	2022/01/26	Anthill Resources Ltd. Senoa Gold Corp	30.00 70.00	106B03		C1Q00434 Q2022_0014	
R Mu 106	YD126029	2027/01/26	Anthill Resources Ltd. Senoa Gold Corp	30.00 70.00	106B03	HM03366	C1Q00434 Q2022_0014	
R Mu 107 - 108	YD126030 - YD126031	2024/01/26	Anthill Resources Ltd. Senoa Gold Corp	30.00 70.00	106B03	HM03367	C1Q00434 Q2022_0014	
R N 9 - 10	YD05409 - YD05410	2027/01/26	Anthill Resources Ltd. Senoa Gold Corp	30.00 70.00	106B03	HM03366	C1Q00434 Q2022_0014	
R N 47 - 48	YD04609 - YD04610	2027/02/25	Anthill Resources Ltd. Senoa Gold Corp	30.00 70.00	105O14	HM03369	C1Q00434 Q2022_0014	
R N 55 - 64	YD04707 - YD04716	2027/01/26	Anthill Resources Ltd. Senoa Gold Corp	30.00 70.00	106B03	HM03366	C1Q00434 Q2022_0014	
R N 65	YD04627	2027/02/25	Anthill Resources Ltd. Senoa Gold Corp	30.00 70.00	105O14	HM03369	C1Q00434 Q2022_0014	

Total claims selected : 3046

Left column indicator legend:

- R - Indicates the claim is on one or more pending renewal(s).
- P - Indicates the claim is pending.

Right column indicator legend:

- L - Indicates the Quartz Lease.
- F - Indicates Full Quartz fraction (25+ acres)
- P - Indicates Partial Quartz fraction (<25 acres)
- D - Indicates Placer Discovery
- C - Indicates Placer Codiscovery
- B - Indicates Placer Fraction



LQ00572

Claim Name and Nbr.	Grant No.	Expiry Date	Registered Owner	% Owned	NTS #'s	Grouping	Permit	Settlement Land
R N 65 - 73	YD04717 - YD04725	2027/01/26	Anthill Resources Ltd. Senoa Gold Corp	30.00 70.00	106B03	HM03366	C1Q00434 Q2022_0014	
R N 75 - 76	YD04727 - YD04728	2029/01/26	Anthill Resources Ltd. Senoa Gold Corp	30.00 70.00	105O14	HM03368	C1Q00434 Q2022_0014	
R N 77	YD04729	2027/01/26	Anthill Resources Ltd. Senoa Gold Corp	30.00 70.00	105O14	HM03368	C1Q00434 Q2022_0014	
R N 78	YD04730	2029/01/26	Anthill Resources Ltd. Senoa Gold Corp	30.00 70.00	105O14	HM03368	C1Q00434 Q2022_0014	
R N 79	YD04731	2027/01/26	Anthill Resources Ltd. Senoa Gold Corp	30.00 70.00	105O14	HM03368	C1Q00434 Q2022_0014	
R N 80	YD04732	2029/01/26	Anthill Resources Ltd. Senoa Gold Corp	30.00 70.00	105O14	HM03368	C1Q00434 Q2022_0014	
R N 81	YD04733	2027/01/26	Anthill Resources Ltd. Senoa Gold Corp	30.00 70.00	105O14	HM03368	C1Q00434 Q2022_0014	
R N 82	YD04734	2029/01/26	Anthill Resources Ltd. Senoa Gold Corp	30.00 70.00	105O14	HM03368	C1Q00434 Q2022_0014	
R N 83	YD04735	2027/01/26	Anthill Resources Ltd. Senoa Gold Corp	30.00 70.00	105O14	HM03368	C1Q00434 Q2022_0014	
R N 84	YD04736	2029/01/26	Anthill Resources Ltd. Senoa Gold Corp	30.00 70.00	105O14	HM03368	C1Q00434 Q2022_0014	
R N 85	YD04737	2027/01/26	Anthill Resources Ltd. Senoa Gold Corp	30.00 70.00	105O14	HM03368	C1Q00434 Q2022_0014	
R N 86 - 105	YD04738 - YD04757	2029/01/26	Anthill Resources Ltd. Senoa Gold Corp	30.00 70.00	105O14	HM03368	C1Q00434 Q2022_0014	
R N 106	YD04758	2029/01/26	Anthill Resources Ltd. Senoa Gold Corp	30.00 70.00	105O14	HM03369	C1Q00434 Q2022_0014	

Total claims selected : 3046

Left column indicator legend:

- R - Indicates the claim is on one or more pending renewal(s).
- P - Indicates the claim is pending.

Right column indicator legend:

- L - Indicates the Quartz Lease.
- F - Indicates Full Quartz fraction (25+ acres)
- P - Indicates Partial Quartz fraction (<25 acres)
- D - Indicates Placer Discovery
- C - Indicates Placer Codiscovery
- B - Indicates Placer Fraction



LQ00572

Claim Name and Nbr.	Grant No.	Expiry Date	Registered Owner	% Owned	NTS #'s	Grouping	Permit	Settlement Land
R N 107 - 116	YD04759 - YD04768	2029/01/26	Anthill Resources Ltd. Senoa Gold Corp	30.00 70.00	105O14	HM03366	C1Q00434 Q2022_0014	
R N 117 - 128	YD04769 - YD04780	2027/01/26	Anthill Resources Ltd. Senoa Gold Corp	30.00 70.00	105O14	HM03366	C1Q00434 Q2022_0014	
R Niao 79	YF38139	2024/01/30	Anthill Resources Ltd. Senoa Gold Corp	30.00 70.00	105O15	HM03367	C1Q00409 Q2021_0378	
R Niao 81 - 87	YF38141 - YF38147	2024/01/30	Anthill Resources Ltd. Senoa Gold Corp	30.00 70.00	105O15	HM03367	C1Q00409 Q2021_0378	
R Niao 127 - 132	YF38187 - YF38192	2024/01/30	Anthill Resources Ltd. Senoa Gold Corp	30.00 70.00	105O15	HM03367	C1Q00409 Q2021_0378	
R Niao 167 - 174	YF38227 - YF38234	2024/01/30	Anthill Resources Ltd. Senoa Gold Corp	30.00 70.00	105O15	HM03367	C1Q00409 Q2021_0378	
R OA 1	YD04909	2024/02/25	Anthill Resources Ltd. Senoa Gold Corp Ming An Fu	29.00 70.00 1.00	105O13	HM03370	C1Q00434 Q2022_0014	
R OA 2 - 78	YD04910 - YD04986	2024/02/25	Anthill Resources Ltd. Senoa Gold Corp	30.00 70.00	105O13	HM03370	C1Q00434 Q2022_0014	
R OA 81 - 84	YD04989 - YD04992	2024/02/25	Anthill Resources Ltd. Senoa Gold Corp	30.00 70.00	105O13	HM03370	C1Q00434 Q2022_0014	
Odd 1 - 5	YD69003 - YD69007	2023/09/27	Anthill Resources Ltd. Senoa Gold Corp	30.00 70.00	105O13	HM03370	C1Q00434 Q2022_0014	
R Odd 6	YD69008	2023/09/27	Anthill Resources Ltd. Senoa Gold Corp	30.00 70.00	105O13	HM03370	C1Q00434 Q2022_0014	
Odd 7 - 16	YD69009 - YD69018	2023/09/27	Anthill Resources Ltd. Senoa Gold Corp	30.00 70.00	105O13	HM03370	C1Q00434 Q2022_0014	
R Odd 17	YD69019	2023/09/27	Anthill Resources Ltd. Senoa Gold Corp	30.00 70.00	105O13	HM03370	C1Q00434 Q2022_0014	

Total claims selected : 3046

Left column indicator legend:

- R - Indicates the claim is on one or more pending renewal(s).
- P - Indicates the claim is pending.

Right column indicator legend:

- L - Indicates the Quartz Lease.
- F - Indicates Full Quartz fraction (25+ acres)
- P - Indicates Partial Quartz fraction (<25 acres)
- D - Indicates Placer Discovery
- C - Indicates Placer Codiscovery
- B - Indicates Placer Fraction



LQ00572

Claim Name and Nbr.	Grant No.	Expiry Date	Registered Owner	% Owned	NTS #'s	Grouping	Permit	Settlement Land
Odd 18	YD69020	2023/09/27	Anthill Resources Ltd. Senoa Gold Corp	30.00 70.00	105O13	HM03370	C1Q00434 Q2022_0014	
R Odd 19	YD69021	2023/09/27	Anthill Resources Ltd. Senoa Gold Corp	30.00 70.00	105O13	HM03370	C1Q00434 Q2022_0014	
Odd 20	YD69022	2023/09/27	Anthill Resources Ltd. Senoa Gold Corp	30.00 70.00	105O13	HM03370	C1Q00434 Q2022_0014	
R Odd 21	YD69023	2023/09/27	Anthill Resources Ltd. Senoa Gold Corp	30.00 70.00	105O13	HM03370	C1Q00434 Q2022_0014	
Odd 22 - 31	YD69024 - YD69033	2023/09/27	Anthill Resources Ltd. Senoa Gold Corp	30.00 70.00	105O13	HM03370	C1Q00434 Q2022_0014	
R Odd 32	YD69034	2023/09/27	Anthill Resources Ltd. Senoa Gold Corp	30.00 70.00	105O13	HM03370	C1Q00434 Q2022_0014	
Odd 41 - 72	YD04853 - YD04884	2023/11/23	Anthill Resources Ltd. Senoa Gold Corp	30.00 70.00	105O13	HM03370	C1Q00434 Q2022_0014	
R Odd 143 - 150	YD125399 - YD125406	2024/03/16	Anthill Resources Ltd. Senoa Gold Corp	30.00 70.00	105O13	HM03370	C1Q00434 Q2022_0014	
R Odd 153 - 176	YD125409 - YD125432	2024/03/16	Anthill Resources Ltd. Senoa Gold Corp	30.00 70.00	105O13	HM03370	C1Q00434 Q2022_0014	
R Odd 180	YD125436	2024/03/16	Anthill Resources Ltd. Senoa Gold Corp	30.00 70.00	105O13	HM03370	C1Q00434 Q2022_0014	
R Odd 182	YD125438	2024/03/16	Anthill Resources Ltd. Senoa Gold Corp	30.00 70.00	105O13	HM03370	C1Q00434 Q2022_0014	
Odd 183 - 208	YD125439 - YD125464	2023/03/23	Anthill Resources Ltd. Senoa Gold Corp	30.00 70.00	105O13	HM03370	C1Q00434 Q2022_0014	
Odd 211 - 236	YD125467 - YD125492	2023/03/23	Anthill Resources Ltd. Senoa Gold Corp	30.00 70.00	105O13	HM03370	C1Q00434 Q2022_0014	

Total claims selected : 3046

Left column indicator legend:

- R - Indicates the claim is on one or more pending renewal(s).
- P - Indicates the claim is pending.

Right column indicator legend:

- L - Indicates the Quartz Lease.
- F - Indicates Full Quartz fraction (25+ acres)
- P - Indicates Partial Quartz fraction (<25 acres)
- D - Indicates Placer Discovery
- C - Indicates Placer Codiscovery
- B - Indicates Placer Fraction



LQ00572

Claim Name and Nbr.	Grant No.	Expiry Date	Registered Owner	% Owned	NTS #'s	Grouping	Permit	Settlement Land
R Odd 241	YD125497	2024/03/16	Anthill Resources Ltd. Senoa Gold Corp	30.00 70.00	105N16	HM03370	C1Q00434 Q2022_0014	
R Odd 243 - 246	YD125499 - YD125502	2024/03/16	Anthill Resources Ltd. Senoa Gold Corp	30.00 70.00	105O13	HM03370	C1Q00434 Q2022_0014	
R Odd 247 - 264	YD149476 - YD149493	2024/03/16	Anthill Resources Ltd. Senoa Gold Corp	30.00 70.00	105O13	HM03370	C1Q00434 Q2022_0014	
R Odd 269	YD149498	2024/03/21	Anthill Resources Ltd. Senoa Gold Corp	30.00 70.00	105N16	HM03370	C1Q00434 Q2022_0014	
R Odd 271 - 274	YD149500 - YD149503	2024/03/21	Anthill Resources Ltd. Senoa Gold Corp	30.00 70.00	105O13	HM03370	C1Q00434 Q2022_0014	
Odd 275 - 281	YD149504 - YD149510	2023/03/21	Anthill Resources Ltd. Senoa Gold Corp	30.00 70.00	105O13	HM03370	C1Q00434 Q2022_0014	
Odd 283	YD149512	2023/03/21	Anthill Resources Ltd. Senoa Gold Corp	30.00 70.00	105O13	HM03370	C1Q00434 Q2022_0014	
Odd 285	YD149514	2023/03/21	Anthill Resources Ltd. Senoa Gold Corp	30.00 70.00	105O13	HM03370	C1Q00434 Q2022_0014	
Odd 287	YD149516	2023/03/21	Anthill Resources Ltd. Senoa Gold Corp	30.00 70.00	105O13	HM03370	C1Q00434 Q2022_0014	
Odd 291	YD149520	2023/03/21	Anthill Resources Ltd. Senoa Gold Corp	30.00 70.00	105N16	HM03370	C1Q00434 Q2022_0014	
Odd 293	YD149522	2023/03/21	Anthill Resources Ltd. Senoa Gold Corp	30.00 70.00	105O13	HM03370	C1Q00434 Q2022_0014	
Odd 295	YD149524	2023/03/21	Anthill Resources Ltd. Senoa Gold Corp	30.00 70.00	105O13	HM03370	C1Q00434 Q2022_0014	
Odd 297	YD149526	2023/03/21	Anthill Resources Ltd. Senoa Gold Corp	30.00 70.00	105O13	HM03370	C1Q00434 Q2022_0014	

Total claims selected : 3046

Left column indicator legend:

- R - Indicates the claim is on one or more pending renewal(s).
- P - Indicates the claim is pending.

Right column indicator legend:

- L - Indicates the Quartz Lease.
- F - Indicates Full Quartz fraction (25+ acres)
- P - Indicates Partial Quartz fraction (<25 acres)
- D - Indicates Placer Discovery
- C - Indicates Placer Codiscovery
- B - Indicates Placer Fraction



LQ00572

Claim Name and Nbr.	Grant No.	Expiry Date	Registered Owner	% Owned	NTS #'s	Grouping	Permit	Settlement Land
R PA 1 - 24	YD04673 - YD04696	2029/03/21	Anthill Resources Ltd. Senoa Gold Corp	30.00 70.00	105O13, 105O14	HM03368	C1Q00434 Q2022_0014	
R PA 25 - 32	YD04901 - YD04908	2029/03/21	Anthill Resources Ltd. Senoa Gold Corp	30.00 70.00	105O14	HM03368	C1Q00434 Q2022_0014	
R Pi 1 - 16	YD32884 - YD32899	2026/09/27	Anthill Resources Ltd. Senoa Gold Corp	30.00 70.00	105O14	HM03368	C1Q00434 Q2022_0014	
R Pi 17 - 18	YD05101 - YD05102	2029/01/26	Anthill Resources Ltd. Senoa Gold Corp	30.00 70.00	105O13	HM03368	C1Q00434 Q2022_0014	
R Pi 19 - 22	YD05103 - YD05106	2028/01/26	Anthill Resources Ltd. Senoa Gold Corp	30.00 70.00	105O14	HM03368	C1Q00434 Q2022_0014	
R Pi 23 - 38	YD05107 - YD05122	2029/01/26	Anthill Resources Ltd. Senoa Gold Corp	30.00 70.00	105O14	HM03368	C1Q00434 Q2022_0014	
R Q 1	YD04993	2027/03/16	Anthill Resources Ltd. Senoa Gold Corp Ming An Fu	29.00 70.00 1.00	105O14	HM03366	C1Q00434 Q2022_0014	
R Q 2 - 7	YD04994 - YD04999	2029/03/16	Anthill Resources Ltd. Senoa Gold Corp	30.00 70.00	105O14	HM03366	C1Q00434 Q2022_0014	
R Q 8 - 16	YD05000 - YD05008	2029/02/25	Anthill Resources Ltd. Senoa Gold Corp	30.00 70.00	105O14	HM03366	C1Q00434 Q2022_0014	
R Q 41 - 44	YD05033 - YD05036	2027/02/25	Anthill Resources Ltd. Senoa Gold Corp	30.00 70.00	105O14	HM03368	C1Q00434 Q2022_0014	
R Q 45 - 56	YD05037 - YD05048	2029/02/25	Anthill Resources Ltd. Senoa Gold Corp	30.00 70.00	105O14	HM03368	C1Q00434 Q2022_0014	
R Q 57 - 66	YD05051 - YD05060	2029/02/25	Anthill Resources Ltd. Senoa Gold Corp	30.00 70.00	105O14	HM03366	C1Q00434 Q2022_0014	
R Q 68	YD05062	2027/02/25	Anthill Resources Ltd. Senoa Gold Corp	30.00 70.00	105O14	HM03366	C1Q00434 Q2022_0014	

Total claims selected : 3046

Left column indicator legend:

- R - Indicates the claim is on one or more pending renewal(s).
- P - Indicates the claim is pending.

Right column indicator legend:

- L - Indicates the Quartz Lease.
- F - Indicates Full Quartz fraction (25+ acres)
- P - Indicates Partial Quartz fraction (<25 acres)
- D - Indicates Placer Discovery
- C - Indicates Placer Codiscovery
- B - Indicates Placer Fraction



LQ00572

Claim Name and Nbr.	Grant No.	Expiry Date	Registered Owner	% Owned	NTS #'s	Grouping	Permit	Settlement Land
R Q 89 - 92	YD05083 - YD05086	2029/03/16	Anthill Resources Ltd. Senoa Gold Corp	30.00 70.00	105O14	HM03369	C1Q00434 Q2022_0014	
R Q 93 - 106	YD05087 - YD05100	2029/03/16	Anthill Resources Ltd. Senoa Gold Corp	30.00 70.00	105O14	HM03368	C1Q00434 Q2022_0014	
R Q 107 - 128	YD05123 - YD05144	2029/03/16	Anthill Resources Ltd. Senoa Gold Corp	30.00 70.00	105O14	HM03368	C1Q00434 Q2022_0014	
R Q 129 - 140	YD05145 - YD05156	2029/02/25	Anthill Resources Ltd. Senoa Gold Corp	30.00 70.00	105O14	HM03368	C1Q00434 Q2022_0014	
R Q 141 - 152	YD05157 - YD05168	2029/02/25	Anthill Resources Ltd. Senoa Gold Corp	30.00 70.00	105O14	HM03369	C1Q00434 Q2022_0014	
R Q 155 - 158	YD05173 - YD05176	2029/03/16	Anthill Resources Ltd. Senoa Gold Corp	30.00 70.00	105O14	HM03369	C1Q00434 Q2022_0014	
R Q 159	YD05177	2029/03/16	Anthill Resources Ltd. Senoa Gold Corp	30.00 70.00	105O14	HM03368	C1Q00434 Q2022_0014	
R Q 160	YD05178	2029/03/16	Anthill Resources Ltd. Senoa Gold Corp	30.00 70.00	105O14	HM03369	C1Q00434 Q2022_0014	
R Q 161	YD05179	2029/03/16	Anthill Resources Ltd. Senoa Gold Corp	30.00 70.00	105O14	HM03368	C1Q00434 Q2022_0014	
R Q 162	YD05180	2029/03/16	Anthill Resources Ltd. Senoa Gold Corp	30.00 70.00	105O14	HM03369	C1Q00434 Q2022_0014	
R Q 163	YD05181	2029/03/16	Anthill Resources Ltd. Senoa Gold Corp	30.00 70.00	105O14	HM03368	C1Q00434 Q2022_0014	
R Q 164	YD05182	2029/03/16	Anthill Resources Ltd. Senoa Gold Corp	30.00 70.00	105O14	HM03369	C1Q00434 Q2022_0014	
R Q 165	YD05183	2029/03/16	Anthill Resources Ltd. Senoa Gold Corp	30.00 70.00	105O14	HM03368	C1Q00434 Q2022_0014	

Total claims selected : 3046

Left column indicator legend:

- R - Indicates the claim is on one or more pending renewal(s).
- P - Indicates the claim is pending.

Right column indicator legend:

- L - Indicates the Quartz Lease.
- F - Indicates Full Quartz fraction (25+ acres)
- P - Indicates Partial Quartz fraction (<25 acres)
- D - Indicates Placer Discovery
- C - Indicates Placer Codiscovery
- B - Indicates Placer Fraction



LQ00572

Claim Name and Nbr.	Grant No.	Expiry Date	Registered Owner	% Owned	NTS #'s	Grouping	Permit	Settlement Land
R Q 166	YD05184	2029/03/16	Anthill Resources Ltd. Senoa Gold Corp	30.00 70.00	105O14	HM03369	C1Q00434 Q2022_0014	
R Q 167	YD05185	2029/03/16	Anthill Resources Ltd. Senoa Gold Corp	30.00 70.00	105O14	HM03368	C1Q00434 Q2022_0014	
R Q 168	YD05186	2029/03/16	Anthill Resources Ltd. Senoa Gold Corp	30.00 70.00	105O14	HM03369	C1Q00434 Q2022_0014	
R Q 169	YD05187	2029/03/16	Anthill Resources Ltd. Senoa Gold Corp	30.00 70.00	105O14	HM03368	C1Q00434 Q2022_0014	
R Q 170	YD05188	2029/03/16	Anthill Resources Ltd. Senoa Gold Corp	30.00 70.00	105O14	HM03369	C1Q00434 Q2022_0014	
R Q 171	YD05189	2029/03/16	Anthill Resources Ltd. Senoa Gold Corp	30.00 70.00	105O14	HM03368	C1Q00434 Q2022_0014	
R Q 172	YD05190	2029/03/16	Anthill Resources Ltd. Senoa Gold Corp	30.00 70.00	105O14	HM03369	C1Q00434 Q2022_0014	
R Q 173	YD05191	2029/03/16	Anthill Resources Ltd. Senoa Gold Corp	30.00 70.00	105O14	HM03368	C1Q00434 Q2022_0014	
R Q 174	YD05192	2029/03/16	Anthill Resources Ltd. Senoa Gold Corp	30.00 70.00	105O14	HM03369	C1Q00434 Q2022_0014	
R Q 175	YD05193	2029/03/16	Anthill Resources Ltd. Senoa Gold Corp	30.00 70.00	105O14	HM03368	C1Q00434 Q2022_0014	
R Q 176	YD05194	2029/03/16	Anthill Resources Ltd. Senoa Gold Corp	30.00 70.00	105O14	HM03369	C1Q00434 Q2022_0014	
R Q 177	YD05195	2029/03/16	Anthill Resources Ltd. Senoa Gold Corp	30.00 70.00	105O14	HM03368	C1Q00434 Q2022_0014	
R Q 178	YD05196	2029/03/16	Anthill Resources Ltd. Senoa Gold Corp	30.00 70.00	105O14	HM03369	C1Q00434 Q2022_0014	

Total claims selected : 3046

Left column indicator legend:

- R - Indicates the claim is on one or more pending renewal(s).
- P - Indicates the claim is pending.

Right column indicator legend:

- L - Indicates the Quartz Lease.
- F - Indicates Full Quartz fraction (25+ acres)
- P - Indicates Partial Quartz fraction (<25 acres)
- D - Indicates Placer Discovery
- C - Indicates Placer Codiscovery
- B - Indicates Placer Fraction



LQ00572

Claim Name and Nbr.	Grant No.	Expiry Date	Registered Owner	% Owned	NTS #'s	Grouping	Permit	Settlement Land
R Q 179	YD05197	2029/03/16	Anthill Resources Ltd. Senoa Gold Corp	30.00 70.00	105O14	HM03368	C1Q00434 Q2022_0014	
R Q 180	YD05198	2029/03/16	Anthill Resources Ltd. Senoa Gold Corp	30.00 70.00	105O14	HM03369	C1Q00434 Q2022_0014	
R Q 181	YD05199	2029/03/16	Anthill Resources Ltd. Senoa Gold Corp	30.00 70.00	105O14	HM03368	C1Q00434 Q2022_0014	
R Q 182	YD05200	2029/03/16	Anthill Resources Ltd. Senoa Gold Corp	30.00 70.00	105O14	HM03369	C1Q00434 Q2022_0014	
R Q 183	YD05301	2029/03/16	Anthill Resources Ltd. Senoa Gold Corp	30.00 70.00	105O14	HM03368	C1Q00434 Q2022_0014	
R Q 184	YD05302	2029/03/16	Anthill Resources Ltd. Senoa Gold Corp	30.00 70.00	105O14	HM03369	C1Q00434 Q2022_0014	
R Q 185	YD05303	2029/03/16	Anthill Resources Ltd. Senoa Gold Corp	30.00 70.00	105O14	HM03368	C1Q00434 Q2022_0014	
R Q 186	YD05304	2029/03/16	Anthill Resources Ltd. Senoa Gold Corp	30.00 70.00	105O14	HM03369	C1Q00434 Q2022_0014	
R Q 187	YD05305	2029/03/16	Anthill Resources Ltd. Senoa Gold Corp	30.00 70.00	105O14	HM03368	C1Q00434 Q2022_0014	
R Q 188	YD05306	2029/03/16	Anthill Resources Ltd. Senoa Gold Corp	30.00 70.00	105O14	HM03369	C1Q00434 Q2022_0014	
R Q 189	YD05307	2029/03/16	Anthill Resources Ltd. Senoa Gold Corp	30.00 70.00	105O14	HM03368	C1Q00434 Q2022_0014	
R Q 190	YD05308	2029/03/16	Anthill Resources Ltd. Senoa Gold Corp	30.00 70.00	105O14	HM03369	C1Q00434 Q2022_0014	
R Q 191	YD05309	2029/03/16	Anthill Resources Ltd. Senoa Gold Corp	30.00 70.00	105O14	HM03368	C1Q00434 Q2022_0014	

Total claims selected : 3046

Left column indicator legend:

- R - Indicates the claim is on one or more pending renewal(s).
- P - Indicates the claim is pending.

Right column indicator legend:

- L - Indicates the Quartz Lease.
- F - Indicates Full Quartz fraction (25+ acres)
- P - Indicates Partial Quartz fraction (<25 acres)
- D - Indicates Placer Discovery
- C - Indicates Placer Codiscovery
- B - Indicates Placer Fraction



LQ00572

Claim Name and Nbr.	Grant No.	Expiry Date	Registered Owner	% Owned	NTS #'s	Grouping	Permit	Settlement Land
R Q 192	YD05310	2029/03/16	Anthill Resources Ltd. Senoa Gold Corp	30.00 70.00	105O14	HM03369	C1Q00434 Q2022_0014	
R Q 193	YD05311	2029/03/16	Anthill Resources Ltd. Senoa Gold Corp	30.00 70.00	105O14	HM03368	C1Q00434 Q2022_0014	
R Q 194	YD05312	2029/03/16	Anthill Resources Ltd. Senoa Gold Corp	30.00 70.00	105O14	HM03369	C1Q00434 Q2022_0014	
R Q 195	YD05313	2029/03/16	Anthill Resources Ltd. Senoa Gold Corp	30.00 70.00	105O14	HM03368	C1Q00434 Q2022_0014	
R Q 196	YD05314	2029/03/16	Anthill Resources Ltd. Senoa Gold Corp	30.00 70.00	105O14	HM03369	C1Q00434 Q2022_0014	
R Q 197	YD05315	2029/03/16	Anthill Resources Ltd. Senoa Gold Corp	30.00 70.00	105O14	HM03368	C1Q00434 Q2022_0014	
R Q 198	YD05316	2029/03/16	Anthill Resources Ltd. Senoa Gold Corp	30.00 70.00	105O14	HM03369	C1Q00434 Q2022_0014	
R Q 199	YD05317	2029/03/16	Anthill Resources Ltd. Senoa Gold Corp	30.00 70.00	105O14	HM03368	C1Q00434 Q2022_0014	
R Q 200	YD05318	2029/03/16	Anthill Resources Ltd. Senoa Gold Corp	30.00 70.00	105O14	HM03369	C1Q00434 Q2022_0014	
R Q 201	YD05319	2029/03/16	Anthill Resources Ltd. Senoa Gold Corp	30.00 70.00	105O14	HM03368	C1Q00434 Q2022_0014	
R Q 202	YD05320	2029/03/16	Anthill Resources Ltd. Senoa Gold Corp	30.00 70.00	105O14	HM03369	C1Q00434 Q2022_0014	
R Q 203	YD05321	2029/03/16	Anthill Resources Ltd. Senoa Gold Corp	30.00 70.00	105O14	HM03368	C1Q00434 Q2022_0014	
R Q 204	YD05322	2029/03/16	Anthill Resources Ltd. Senoa Gold Corp	30.00 70.00	105O14	HM03369	C1Q00434 Q2022_0014	

Total claims selected : 3046

Left column indicator legend:

- R - Indicates the claim is on one or more pending renewal(s).
- P - Indicates the claim is pending.

Right column indicator legend:

- L - Indicates the Quartz Lease.
- F - Indicates Full Quartz fraction (25+ acres)
- P - Indicates Partial Quartz fraction (<25 acres)
- D - Indicates Placer Discovery
- C - Indicates Placer Codiscovery
- B - Indicates Placer Fraction



LQ00572

Claim Name and Nbr.	Grant No.	Expiry Date	Registered Owner	% Owned	NTS #'s	Grouping	Permit	Settlement Land
R Q 205	YD05323	2029/03/16	Anthill Resources Ltd. Senoa Gold Corp	30.00 70.00	105O14	HM03368	C1Q00434 Q2022_0014	
R Q 206 - 209	YD05324 - YD05327	2029/03/16	Anthill Resources Ltd. Senoa Gold Corp	30.00 70.00	105O14	HM03369	C1Q00434 Q2022_0014	
R Q 210	YD05328	2027/03/16	Anthill Resources Ltd. Senoa Gold Corp	30.00 70.00	105O14	HM03369	C1Q00434 Q2022_0014	
R Q 211 - 218	YD05329 - YD05336	2029/02/25	Anthill Resources Ltd. Senoa Gold Corp	30.00 70.00	105O14	HM03369	C1Q00434 Q2022_0014	
R Q 227 - 270	YD05345 - YD05388	2029/03/16	Anthill Resources Ltd. Senoa Gold Corp	30.00 70.00	105O14	HM03369	C1Q00434 Q2022_0014	
R Q 271 - 282	YD05389 - YD05400	2029/02/25	Anthill Resources Ltd. Senoa Gold Corp	30.00 70.00	105O14	HM03369	C1Q00434 Q2022_0014	
R Q 283 - 290	YD152603 - YD152610	2029/02/25	Anthill Resources Ltd. Senoa Gold Corp	30.00 70.00	105O14	HM03369	C1Q00434 Q2022_0014	
R Q 291 - 342	YD152611 - YD152662	2029/03/16	Anthill Resources Ltd. Senoa Gold Corp	30.00 70.00	105O14	HM03369	C1Q00434 Q2022_0014	
R Q 343 - 354	YD152663 - YD152674	2029/02/25	Anthill Resources Ltd. Senoa Gold Corp	30.00 70.00	105O14	HM03369	C1Q00434 Q2022_0014	
R Q 355 - 382	YD152675 - YD152702	2029/03/21	Anthill Resources Ltd. Senoa Gold Corp	30.00 70.00	105O14	HM03369	C1Q00434 Q2022_0014	
R Q 383 - 400	YD152503 - YD152520	2029/03/21	Anthill Resources Ltd. Senoa Gold Corp	30.00 70.00	105O14	HM03369	C1Q00434 Q2022_0014	
R Q 401 - 416	YD152521 - YD152536	2029/02/25	Anthill Resources Ltd. Senoa Gold Corp	30.00 70.00	105O14	HM03369	C1Q00434 Q2022_0014	
R Q 417 - 454	YD152537 - YD152574	2029/03/16	Anthill Resources Ltd. Senoa Gold Corp	30.00 70.00	105O14	HM03369	C1Q00434 Q2022_0014	

Total claims selected : 3046

Left column indicator legend:

- R - Indicates the claim is on one or more pending renewal(s).
- P - Indicates the claim is pending.

Right column indicator legend:

- L - Indicates the Quartz Lease.
- F - Indicates Full Quartz fraction (25+ acres)
- P - Indicates Partial Quartz fraction (<25 acres)
- D - Indicates Placer Discovery
- C - Indicates Placer Codiscovery
- B - Indicates Placer Fraction



LQ00572

Claim Name and Nbr.	Grant No.	Expiry Date	Registered Owner	% Owned	NTS #'s	Grouping	Permit	Settlement Land
R Q 455 - 482	YD152575 - YD152602	2029/02/25	Anthill Resources Ltd. Senoa Gold Corp	30.00 70.00	105O14	HM03369	C1Q00434 Q2022_0014	
R Q 483 - 524	YD152703 - YD152744	2029/02/25	Anthill Resources Ltd. Senoa Gold Corp	30.00 70.00	105O14	HM03369	C1Q00434 Q2022_0014	
R Qi 46	YD81946	2027/04/26	Anthill Resources Ltd. Senoa Gold Corp	30.00 70.00	105O13	HM03366	Q2022_0014	
R Qi 48	YD81948	2027/04/26	Anthill Resources Ltd. Senoa Gold Corp	30.00 70.00	105O13	HM03366	Q2022_0014	
R Qi 50	YD81950	2027/04/26	Anthill Resources Ltd. Senoa Gold Corp	30.00 70.00	105O13	HM03366	Q2022_0014	
R Qi 52	YD81952	2027/04/26	Anthill Resources Ltd. Senoa Gold Corp	30.00 70.00	105O13	HM03366	Q2022_0014	
R Qi 54	YD81954	2027/04/26	Anthill Resources Ltd. Senoa Gold Corp	30.00 70.00	105O13	HM03366	Q2022_0014	
R Qi 56	YD81956	2027/04/26	Anthill Resources Ltd. Senoa Gold Corp	30.00 70.00	105O13	HM03366	Q2022_0014	
R Qi 58	YD81958	2027/04/26	Anthill Resources Ltd. Senoa Gold Corp	30.00 70.00	105O14	HM03366	Q2022_0014	
R Qi 60	YD81960	2027/04/26	Anthill Resources Ltd. Senoa Gold Corp	30.00 70.00	105O14	HM03366	Q2022_0014	
R Qi 62	YD81962	2027/04/26	Anthill Resources Ltd. Senoa Gold Corp	30.00 70.00	105O14	HM03366	Q2022_0014	
R Qi 64 - 74	YD81964 - YD81974	2027/04/26	Anthill Resources Ltd. Senoa Gold Corp	30.00 70.00	105O14, 105O13	HM03366	Q2022_0014	
R R 291 - 292	YD148793 - YD148794	2023/03/16	Anthill Resources Ltd. Senoa Gold Corp	30.00 70.00	106C01		C1Q00434 Q2022_0014	

Total claims selected : 3046

Left column indicator legend:

- R - Indicates the claim is on one or more pending renewal(s).
- P - Indicates the claim is pending.

Right column indicator legend:

- L - Indicates the Quartz Lease.
- F - Indicates Full Quartz fraction (25+ acres)
- P - Indicates Partial Quartz fraction (<25 acres)
- D - Indicates Placer Discovery
- C - Indicates Placer Codiscovery
- B - Indicates Placer Fraction



LQ00572

Claim Name and Nbr.	Grant No.	Expiry Date	Registered Owner	% Owned	NTS #'s	Grouping	Permit	Settlement Land
R 308	YD148810	2024/03/21	Anthill Resources Ltd. Senoa Gold Corp	30.00 70.00	106B04		C1Q00434 Q2022_0014	
R R 391 - 394	YD148893 - YD148896	2023/03/16	Anthill Resources Ltd. Senoa Gold Corp	30.00 70.00	106C01		C1Q00434 Q2022_0014	
R R 419 - 424	YD148921 - YD148926	2023/03/16	Anthill Resources Ltd. Senoa Gold Corp	30.00 70.00	106B04		C1Q00434 Q2022_0014	
R R 507	YD149009	2023/03/23	Anthill Resources Ltd. Senoa Gold Corp	30.00 70.00	106B04		C1Q00434 Q2022_0014	
R R 509	YD149011	2023/03/23	Anthill Resources Ltd. Senoa Gold Corp	30.00 70.00	106B04		C1Q00434 Q2022_0014	
R R 515 - 516	YD149017 - YD149018	2023/03/23	Anthill Resources Ltd. Senoa Gold Corp	30.00 70.00	106B04		C1Q00434 Q2022_0014	
R R 518	YD149020	2023/03/23	Anthill Resources Ltd. Senoa Gold Corp	30.00 70.00	106B04		C1Q00434 Q2022_0014	
R R 520	YD149022	2023/03/23	Anthill Resources Ltd. Senoa Gold Corp	30.00 70.00	106B04		C1Q00434 Q2022_0014	
R R 522	YD149024	2023/03/23	Anthill Resources Ltd. Senoa Gold Corp	30.00 70.00	106B04		C1Q00434 Q2022_0014	
R R 524	YD149026	2023/03/23	Anthill Resources Ltd. Senoa Gold Corp	30.00 70.00	106B04		C1Q00434 Q2022_0014	
R R 608	YD149110	2023/03/23	Anthill Resources Ltd. Senoa Gold Corp	30.00 70.00	106B04		C1Q00434 Q2022_0014	
R R 610	YD149112	2023/03/23	Anthill Resources Ltd. Senoa Gold Corp	30.00 70.00	106B04		C1Q00434 Q2022_0014	
R R 612	YD149114	2023/03/23	Anthill Resources Ltd. Senoa Gold Corp	30.00 70.00	106B04		C1Q00434 Q2022_0014	

Total claims selected : 3046

Left column indicator legend:

- R - Indicates the claim is on one or more pending renewal(s).
- P - Indicates the claim is pending.

Right column indicator legend:

- L - Indicates the Quartz Lease.
- F - Indicates Full Quartz fraction (25+ acres)
- P - Indicates Partial Quartz fraction (<25 acres)
- D - Indicates Placer Discovery
- C - Indicates Placer Codiscovery
- B - Indicates Placer Fraction



LQ00572

Claim Name and Nbr.	Grant No.	Expiry Date	Registered Owner	% Owned	NTS #'s	Grouping	Permit	Settlement Land
R R 614	YD149116	2023/03/23	Anthill Resources Ltd. Senoa Gold Corp	30.00 70.00	106B04		C1Q00434 Q2022_0014	
R R 616	YD149118	2023/03/23	Anthill Resources Ltd. Senoa Gold Corp	30.00 70.00	106B04		C1Q00434 Q2022_0014	
R S 1 - 20	YD149433 - YD149452	2027/03/21	Anthill Resources Ltd. Senoa Gold Corp	30.00 70.00	105O13	HM03366	C1Q00434 Q2022_0014	
R S 21	YD149453	2027/03/23	Anthill Resources Ltd. Senoa Gold Corp	30.00 70.00	105O13	HM03366	C1Q00434 Q2022_0014	
R S 23	YD149455	2027/03/23	Anthill Resources Ltd. Senoa Gold Corp	30.00 70.00	105O13	HM03366	C1Q00434 Q2022_0014	
R S 25	YD149457	2027/03/23	Anthill Resources Ltd. Senoa Gold Corp	30.00 70.00	105O13	HM03366	C1Q00434 Q2022_0014	
R S 27	YD149459	2027/03/23	Anthill Resources Ltd. Senoa Gold Corp	30.00 70.00	105O13	HM03366	C1Q00434 Q2022_0014	
R S 29	YD149461	2027/03/23	Anthill Resources Ltd. Senoa Gold Corp	30.00 70.00	105O13	HM03366	C1Q00434 Q2022_0014	
R S 31	YD149531	2027/03/23	Anthill Resources Ltd. Senoa Gold Corp	30.00 70.00	105O13	HM03366	C1Q00434 Q2022_0014	
R S 33	YD149533	2027/03/23	Anthill Resources Ltd. Senoa Gold Corp	30.00 70.00	105O13	HM03366	C1Q00434 Q2022_0014	
R S 35	YD149535	2027/03/23	Anthill Resources Ltd. Senoa Gold Corp	30.00 70.00	105O13	HM03366	C1Q00434 Q2022_0014	
R S 37	YD149537	2027/03/23	Anthill Resources Ltd. Senoa Gold Corp	30.00 70.00	105O13	HM03366	C1Q00434 Q2022_0014	
R S 39	YD149539	2027/03/23	Anthill Resources Ltd. Senoa Gold Corp	30.00 70.00	105O13	HM03366	C1Q00434 Q2022_0014	

Total claims selected : 3046

Left column indicator legend:

- R - Indicates the claim is on one or more pending renewal(s).
- P - Indicates the claim is pending.

Right column indicator legend:

- L - Indicates the Quartz Lease.
- F - Indicates Full Quartz fraction (25+ acres)
- P - Indicates Partial Quartz fraction (<25 acres)
- D - Indicates Placer Discovery
- C - Indicates Placer Codiscovery
- B - Indicates Placer Fraction



LQ00572

Claim Name and Nbr.	Grant No.	Expiry Date	Registered Owner	% Owned	NTS #'s	Grouping	Permit	Settlement Land
R S 41	YD149541	2027/03/23	Anthill Resources Ltd. Senoa Gold Corp	30.00 70.00	105O13	HM03366	C1Q00434 Q2022_0014	
R S 43	YD149543	2027/03/23	Anthill Resources Ltd. Senoa Gold Corp	30.00 70.00	105O13	HM03366	C1Q00434 Q2022_0014	
R S 45	YD149545	2027/03/23	Anthill Resources Ltd. Senoa Gold Corp	30.00 70.00	105O13	HM03366	C1Q00434 Q2022_0014	
R S 47	YD149547	2027/03/21	Anthill Resources Ltd. Senoa Gold Corp	30.00 70.00	105O13	HM03366	C1Q00434 Q2022_0014	
R S 49	YD149549	2027/03/21	Anthill Resources Ltd. Senoa Gold Corp	30.00 70.00	105O13	HM03366	C1Q00434 Q2022_0014	
R S 51	YD149551	2027/03/21	Anthill Resources Ltd. Senoa Gold Corp	30.00 70.00	105O13	HM03366	C1Q00434 Q2022_0014	
R S 53	YD149553	2027/03/21	Anthill Resources Ltd. Senoa Gold Corp	30.00 70.00	105O13	HM03366	C1Q00434 Q2022_0014	
R S 55	YD149555	2027/03/21	Anthill Resources Ltd. Senoa Gold Corp	30.00 70.00	105O13	HM03366	C1Q00434 Q2022_0014	
R S 57	YD149557	2027/03/21	Anthill Resources Ltd. Senoa Gold Corp	30.00 70.00	105O13	HM03366	C1Q00434 Q2022_0014	
R S 59	YD149559	2027/03/21	Anthill Resources Ltd. Senoa Gold Corp	30.00 70.00	105O13	HM03366	C1Q00434 Q2022_0014	
R S 61	YD149561	2027/03/21	Anthill Resources Ltd. Senoa Gold Corp	30.00 70.00	105O13	HM03366	C1Q00434 Q2022_0014	
R S 63	YD149563	2027/03/21	Anthill Resources Ltd. Senoa Gold Corp	30.00 70.00	105O13	HM03366	C1Q00434 Q2022_0014	
R S 65	YD149565	2027/03/21	Anthill Resources Ltd. Senoa Gold Corp	30.00 70.00	105O13	HM03366	C1Q00434 Q2022_0014	

Total claims selected : 3046

Left column indicator legend:

- R - Indicates the claim is on one or more pending renewal(s).
- P - Indicates the claim is pending.

Right column indicator legend:

- L - Indicates the Quartz Lease.
- F - Indicates Full Quartz fraction (25+ acres)
- P - Indicates Partial Quartz fraction (<25 acres)
- D - Indicates Placer Discovery
- C - Indicates Placer Codiscovery
- B - Indicates Placer Fraction



LQ00572

Claim Name and Nbr.	Grant No.	Expiry Date	Registered Owner	% Owned	NTS #'s	Grouping	Permit	Settlement Land
R S 67	YD149567	2027/03/21	Anthill Resources Ltd. Senoa Gold Corp	30.00 70.00	105O13	HM03366	C1Q00434 Q2022_0014	
R S 69	YD149569	2027/03/21	Anthill Resources Ltd. Senoa Gold Corp	30.00 70.00	105O13	HM03366	C1Q00434 Q2022_0014	
R S 71	YD149571	2027/03/21	Anthill Resources Ltd. Senoa Gold Corp	30.00 70.00	105O14	HM03366	C1Q00434 Q2022_0014	
R S 73	YD149573	2027/03/21	Anthill Resources Ltd. Senoa Gold Corp	30.00 70.00	105O14	HM03366	C1Q00434 Q2022_0014	
R S 75 - 76	YD149575 - YD149576	2027/03/21	Anthill Resources Ltd. Senoa Gold Corp	30.00 70.00	105O14	HM03366	C1Q00434 Q2022_0014	
R S 79 - 100	YD149579 - YD149600	2027/03/23	Anthill Resources Ltd. Senoa Gold Corp	30.00 70.00	105O13, 106B04	HM03366	C1Q00434 Q2022_0014	
R S 123 - 144	YD149623 - YD149644	2027/03/23	Anthill Resources Ltd. Senoa Gold Corp	30.00 70.00	105O13, 106B04	HM03366	C1Q00434 Q2022_0014	
R S 167 - 182	YD149667 - YD149682	2027/03/23	Anthill Resources Ltd. Senoa Gold Corp	30.00 70.00	105O13, 106B04	HM03366	C1Q00434 Q2022_0014	
R S 201 - 216	YD149701 - YD149716	2027/03/21	Anthill Resources Ltd. Senoa Gold Corp	30.00 70.00	105O13, 106B04	HM03366	C1Q00434 Q2022_0014	
R S 233 - 250	YD149733 - YD149750	2027/03/21	Anthill Resources Ltd. Senoa Gold Corp	30.00 70.00	105O13, 106B04	HM03366	C1Q00434 Q2022_0014	
R S 263 - 280	YD149763 - YD149780	2027/03/21	Anthill Resources Ltd. Senoa Gold Corp	30.00 70.00	105O13, 106B04	HM03366	C1Q00434 Q2022_0014	
R S 291 - 308	YD149791 - YD149808	2027/03/23	Anthill Resources Ltd. Senoa Gold Corp	30.00 70.00	105O13, 106B04	HM03366	C1Q00434 Q2022_0014	
R S 317 - 337	YD149817 - YD149837	2027/03/23	Anthill Resources Ltd. Senoa Gold Corp	30.00 70.00	105O13, 106B04	HM03366	C1Q00434 Q2022_0014	

Total claims selected : 3046

Left column indicator legend:

- R - Indicates the claim is on one or more pending renewal(s).
- P - Indicates the claim is pending.

Right column indicator legend:

- L - Indicates the Quartz Lease.
- F - Indicates Full Quartz fraction (25+ acres)
- P - Indicates Partial Quartz fraction (<25 acres)
- D - Indicates Placer Discovery
- C - Indicates Placer Codiscovery
- B - Indicates Placer Fraction



LQ00572

Claim Name and Nbr.	Grant No.	Expiry Date	Registered Owner	% Owned	NTS #'s	Grouping	Permit	Settlement Land
R S 345 - 364	YD149845 - YD149864	2027/03/23	Anthill Resources Ltd. Senoa Gold Corp	30.00 70.00	105O13, 106B04	HM03366	C1Q00434 Q2022_0014	
R S 371 - 390	YD149871 - YD149890	2027/03/23	Anthill Resources Ltd. Senoa Gold Corp	30.00 70.00	105O13, 106B04	HM03366	C1Q00434 Q2022_0014	
R S 395 - 410	YD149895 - YD149910	2027/03/23	Anthill Resources Ltd. Senoa Gold Corp	30.00 70.00	105O13, 106B04	HM03366	C1Q00434 Q2022_0014	
R S 411 - 454	YD149911 - YD149954	2027/03/21	Anthill Resources Ltd. Senoa Gold Corp	30.00 70.00	105O13, 106B04, 105O14	HM03366	C1Q00434 Q2022_0014	
R S 455 - 460	YD149955 - YD149960	2027/03/23	Anthill Resources Ltd. Senoa Gold Corp	30.00 70.00	105O14	HM03366	C1Q00434 Q2022_0014	
R S 470 - 471	YD149970 - YD149971	2027/03/21	Anthill Resources Ltd. Senoa Gold Corp	30.00 70.00	106B04	HM03366	C1Q00434 Q2022_0014	
R S 473 - 476	YD149973 - YD149976	2027/03/21	Anthill Resources Ltd. Senoa Gold Corp	30.00 70.00	106B04, 105O13, 105O14	HM03366	C1Q00434 Q2022_0014	
R S 477	YD149977	2027/03/23	Anthill Resources Ltd. Senoa Gold Corp	30.00 70.00	105O14	HM03366	C1Q00434 Q2022_0014	
R S 509 - 510	YD150009 - YD150010	2027/03/23	Anthill Resources Ltd. Senoa Gold Corp	30.00 70.00	105O14	HM03366	C1Q00434 Q2022_0014	
R S 512	YD150012	2027/03/23	Anthill Resources Ltd. Senoa Gold Corp	30.00 70.00	105O14	HM03366	C1Q00434 Q2022_0014	
R P SNO 1 - 8	YE98978 - YE98985	2027/08/25	Senoa Gold Corp	100.00	105O14	HM03366	Q2022_0014	
R T 2	YD126037	2024/01/26	Anthill Resources Ltd. Senoa Gold Corp	30.00 70.00	106B03	HM03367	C1Q00434 Q2022_0014	
R T 4	YD126039	2024/01/26	Anthill Resources Ltd. Senoa Gold Corp	30.00 70.00	106B03	HM03367	C1Q00434 Q2022_0014	

Total claims selected : 3046

Left column indicator legend:

- R - Indicates the claim is on one or more pending renewal(s).
- P - Indicates the claim is pending.

Right column indicator legend:

- L - Indicates the Quartz Lease.
- F - Indicates Full Quartz fraction (25+ acres)
- P - Indicates Partial Quartz fraction (<25 acres)
- D - Indicates Placer Discovery
- C - Indicates Placer Codiscovery
- B - Indicates Placer Fraction



LQ00572

Claim Name and Nbr.	Grant No.	Expiry Date	Registered Owner	% Owned	NTS #'s	Grouping	Permit	Settlement Land
R T 6	YD126041	2024/01/26	Anthill Resources Ltd. Senoa Gold Corp	30.00 70.00	106B03	HM03367	C1Q00434 Q2022_0014	
R T 8	YD126043	2024/01/26	Anthill Resources Ltd. Senoa Gold Corp	30.00 70.00	106B03	HM03367	C1Q00434 Q2022_0014	
R T 10	YD126045	2024/01/26	Anthill Resources Ltd. Senoa Gold Corp	30.00 70.00	106B03	HM03367	C1Q00434 Q2022_0014	
R T 12	YD126047	2024/01/26	Anthill Resources Ltd. Senoa Gold Corp	30.00 70.00	106B03	HM03367	C1Q00434 Q2022_0014	
R T 14	YD126049	2024/01/26	Anthill Resources Ltd. Senoa Gold Corp	30.00 70.00	106B03	HM03367	C1Q00434 Q2022_0014	
R T 16	YD126051	2024/01/26	Anthill Resources Ltd. Senoa Gold Corp	30.00 70.00	106B03	HM03367	C1Q00434 Q2022_0014	
R T 55	YD126090	2025/01/26	Anthill Resources Ltd. Senoa Gold Corp	30.00 70.00	106B03	HM03367	C1Q00434 Q2022_0014	
R T 56	YD126091	2027/01/26	Anthill Resources Ltd. Senoa Gold Corp	30.00 70.00	106B03	HM03366	C1Q00434 Q2022_0014	
R T 57	YD126092	2024/01/26	Anthill Resources Ltd. Senoa Gold Corp	30.00 70.00	106B03		C1Q00434 Q2022_0014	
R T 58 - 82	YD126093 - YD126117	2024/01/26	Anthill Resources Ltd. Senoa Gold Corp	30.00 70.00	106B03	HM03367	C1Q00434 Q2022_0014	
R T 84	YD126119	2024/01/26	Anthill Resources Ltd. Senoa Gold Corp	30.00 70.00	106B03	HM03367	C1Q00434 Q2022_0014	
R T 86	YD126121	2024/01/26	Anthill Resources Ltd. Senoa Gold Corp	30.00 70.00	106B03	HM03367	C1Q00434 Q2022_0014	
R T 88	YD126123	2024/01/26	Anthill Resources Ltd. Senoa Gold Corp	30.00 70.00	106B03	HM03367	C1Q00434 Q2022_0014	

Total claims selected : 3046

Left column indicator legend:

- R - Indicates the claim is on one or more pending renewal(s).
- P - Indicates the claim is pending.

Right column indicator legend:

- L - Indicates the Quartz Lease.
- F - Indicates Full Quartz fraction (25+ acres)
- P - Indicates Partial Quartz fraction (<25 acres)
- D - Indicates Placer Discovery
- C - Indicates Placer Codiscovery
- B - Indicates Placer Fraction



LQ00572

Claim Name and Nbr.	Grant No.	Expiry Date	Registered Owner	% Owned	NTS #'s	Grouping	Permit	Settlement Land
R T 90	YD126125	2024/01/26	Anthill Resources Ltd. Senoa Gold Corp	30.00 70.00	106B03	HM03367	C1Q00434 Q2022_0014	
R T 92	YD126127	2024/01/26	Anthill Resources Ltd. Senoa Gold Corp	30.00 70.00	106B03	HM03367	C1Q00434 Q2022_0014	
R T 94	YD126129	2024/01/26	Anthill Resources Ltd. Senoa Gold Corp	30.00 70.00	106B03	HM03367	C1Q00434 Q2022_0014	
R T 96	YD126131	2024/01/26	Anthill Resources Ltd. Senoa Gold Corp	30.00 70.00	106B03	HM03367	C1Q00434 Q2022_0014	
R T 98	YD126133	2024/01/26	Anthill Resources Ltd. Senoa Gold Corp	30.00 70.00	106B03	HM03367	C1Q00434 Q2022_0014	
R T 100	YD126135	2024/01/26	Anthill Resources Ltd. Senoa Gold Corp	30.00 70.00	106B03	HM03367	C1Q00434 Q2022_0014	
R T 123	YD126158	2024/01/26	Anthill Resources Ltd. Senoa Gold Corp	30.00 70.00	106B03	HM03367	C1Q00434 Q2022_0014	
R T 125	YD126160	2024/01/26	Anthill Resources Ltd. Senoa Gold Corp	30.00 70.00	106B03	HM03367	C1Q00434 Q2022_0014	
R T 127	YD126162	2024/01/26	Anthill Resources Ltd. Senoa Gold Corp	30.00 70.00	106B03	HM03367	C1Q00434 Q2022_0014	
R T 129	YD126164	2024/01/26	Anthill Resources Ltd. Senoa Gold Corp	30.00 70.00	106B03	HM03367	C1Q00434 Q2022_0014	
R T 131 - 154	YD126166 - YD126189	2024/01/26	Anthill Resources Ltd. Senoa Gold Corp	30.00 70.00	106B03	HM03367	C1Q00434 Q2022_0014	
R T 156	YD126191	2024/01/26	Anthill Resources Ltd. Senoa Gold Corp	30.00 70.00	106B03	HM03367	C1Q00434 Q2022_0014	
R T 158	YD126193	2024/01/26	Anthill Resources Ltd. Senoa Gold Corp	30.00 70.00	106B03	HM03367	C1Q00434 Q2022_0014	

Total claims selected : 3046

Left column indicator legend:

- R - Indicates the claim is on one or more pending renewal(s).
- P - Indicates the claim is pending.

Right column indicator legend:

- L - Indicates the Quartz Lease.
- F - Indicates Full Quartz fraction (25+ acres)
- P - Indicates Partial Quartz fraction (<25 acres)
- D - Indicates Placer Discovery
- C - Indicates Placer Codiscovery
- B - Indicates Placer Fraction



LQ00572

Claim Name and Nbr.	Grant No.	Expiry Date	Registered Owner	% Owned	NTS #'s	Grouping	Permit	Settlement Land
R T 160	YD126195	2024/01/26	Anthill Resources Ltd. Senoa Gold Corp	30.00 70.00	105O14	HM03367	C1Q00434 Q2022_0014	
R T 162	YD126197	2024/01/26	Anthill Resources Ltd. Senoa Gold Corp	30.00 70.00	105O14	HM03367	C1Q00434 Q2022_0014	
R T 175	YD126210	2024/01/26	Anthill Resources Ltd. Senoa Gold Corp	30.00 70.00	106B03	HM03367	C1Q00434 Q2022_0014	
R T 177	YD126212	2024/01/26	Anthill Resources Ltd. Senoa Gold Corp	30.00 70.00	106B03	HM03367	C1Q00434 Q2022_0014	
R T 179	YD126214	2024/01/26	Anthill Resources Ltd. Senoa Gold Corp	30.00 70.00	106B03	HM03367	C1Q00434 Q2022_0014	
R T 181 - 184	YD126216 - YD126219	2024/01/26	Anthill Resources Ltd. Senoa Gold Corp	30.00 70.00	105O14	HM03367	C1Q00434 Q2022_0014	
R T 227	YD125824	2024/01/26	Anthill Resources Ltd. Senoa Gold Corp	30.00 70.00	105O15	HM03367	C1Q00434 Q2022_0014	
R T 291 - 302	YD125888 - YD125899	2024/01/26	Anthill Resources Ltd. Senoa Gold Corp	30.00 70.00	105O14, 105O15	HM03367	C1Q00434 Q2022_0014	
R T 319	YD125916	2024/01/26	Anthill Resources Ltd. Senoa Gold Corp	30.00 70.00	105O14	HM03367	C1Q00434 Q2022_0014	
R T 321	YD125918	2024/01/26	Anthill Resources Ltd. Senoa Gold Corp	30.00 70.00	105O14	HM03367	C1Q00434 Q2022_0014	
R T 323	YD125920	2024/01/26	Anthill Resources Ltd. Senoa Gold Corp	30.00 70.00	105O14	HM03367	C1Q00434 Q2022_0014	
R T 325 - 326	YD125922 - YD125923	2024/01/26	Anthill Resources Ltd. Senoa Gold Corp	30.00 70.00	105O14	HM03367	C1Q00434 Q2022_0014	
R T 328	YD125925	2027/01/26	Anthill Resources Ltd. Senoa Gold Corp	30.00 70.00	105O14	HM03369	C1Q00434 Q2022_0014	

Total claims selected : 3046

Left column indicator legend:

- R - Indicates the claim is on one or more pending renewal(s).
- P - Indicates the claim is pending.

Right column indicator legend:

- L - Indicates the Quartz Lease.
- F - Indicates Full Quartz fraction (25+ acres)
- P - Indicates Partial Quartz fraction (<25 acres)
- D - Indicates Placer Discovery
- C - Indicates Placer Codiscovery
- B - Indicates Placer Fraction



LQ00572

Claim Name and Nbr.	Grant No.	Expiry Date	Registered Owner	% Owned	NTS #'s	Grouping	Permit	Settlement Land
R T 330	YD125927	2027/01/26	Anthill Resources Ltd. Senoa Gold Corp	30.00 70.00	105O14	HM03369	C1Q00434 Q2022_0014	
R T 332	YD125929	2027/01/26	Anthill Resources Ltd. Senoa Gold Corp	30.00 70.00	105O14	HM03369	C1Q00434 Q2022_0014	
R T 334	YD125931	2027/01/26	Anthill Resources Ltd. Senoa Gold Corp	30.00 70.00	105O14	HM03369	C1Q00434 Q2022_0014	
R T 335	YD125932	2024/01/26	Anthill Resources Ltd. Senoa Gold Corp	30.00 70.00	105O14	HM03367	C1Q00434 Q2022_0014	
R T 336	YD125933	2027/01/26	Anthill Resources Ltd. Senoa Gold Corp	30.00 70.00	105O14	HM03369	C1Q00434 Q2022_0014	
R T 337 - 342	YD125934 - YD125939	2024/01/26	Anthill Resources Ltd. Senoa Gold Corp	30.00 70.00	105O14	HM03367	C1Q00434 Q2022_0014	
R T 349	YD125946	2024/01/26	Anthill Resources Ltd. Senoa Gold Corp	30.00 70.00	105O14	HM03367	C1Q00434 Q2022_0014	
R T 351	YD125948	2024/01/26	Anthill Resources Ltd. Senoa Gold Corp	30.00 70.00	105O14	HM03367	C1Q00434 Q2022_0014	
R T 353	YD125950	2024/01/26	Anthill Resources Ltd. Senoa Gold Corp	30.00 70.00	105O14	HM03367	C1Q00434 Q2022_0014	
R T 355	YD125952	2024/01/26	Anthill Resources Ltd. Senoa Gold Corp	30.00 70.00	105O14	HM03367	C1Q00434 Q2022_0014	
R T 357	YD125954	2024/01/26	Anthill Resources Ltd. Senoa Gold Corp	30.00 70.00	105O14	HM03367	C1Q00434 Q2022_0014	
R TA 62	YD79562	2024/04/26	Anthill Resources Ltd. Senoa Gold Corp	30.00 70.00	106B03	HM03367	Q2022_0014	
R TA 64	YD79564	2024/04/26	Anthill Resources Ltd. Senoa Gold Corp	30.00 70.00	106B03	HM03367	Q2022_0014	

Total claims selected : 3046

Left column indicator legend:

- R - Indicates the claim is on one or more pending renewal(s).
- P - Indicates the claim is pending.

Right column indicator legend:

- L - Indicates the Quartz Lease.
- F - Indicates Full Quartz fraction (25+ acres)
- P - Indicates Partial Quartz fraction (<25 acres)
- D - Indicates Placer Discovery
- C - Indicates Placer Codiscovery
- B - Indicates Placer Fraction



LQ00572

Claim Name and Nbr.	Grant No.	Expiry Date	Registered Owner	% Owned	NTS #'s	Grouping	Permit	Settlement Land
R TA 361 - 362	YD79861 - YD79862	2024/04/26	Anthill Resources Ltd. Senoa Gold Corp	30.00 70.00	105O15	HM03367	Q2022_0014	
R Tau 1 - 6	YD32868 - YD32873	2023/09/27	Anthill Resources Ltd. Senoa Gold Corp	30.00 70.00	105O14	HM03367	C1Q00434 Q2022_0014	
R Tau 9 - 14	YD32876 - YD32881	2023/09/27	Anthill Resources Ltd. Senoa Gold Corp	30.00 70.00	105O14	HM03367	C1Q00434 Q2022_0014	
R Tau 17	YD108326	2023/10/19	Anthill Resources Ltd. Senoa Gold Corp	30.00 70.00	105O14	HM03367	C1Q00434 Q2022_0014	
R Tau 19	YD108328	2023/10/19	Anthill Resources Ltd. Senoa Gold Corp	30.00 70.00	105O14	HM03367	C1Q00434 Q2022_0014	
R Tau 21 - 40	YD108330 - YD108349	2023/10/19	Anthill Resources Ltd. Senoa Gold Corp	30.00 70.00	105O14	HM03367	C1Q00434 Q2022_0014	
R Tau 42	YD04802	2023/11/23	Anthill Resources Ltd. Senoa Gold Corp	30.00 70.00	105O14	HM03367	C1Q00434 Q2022_0014	
R Tau 44	YD04804	2023/11/23	Anthill Resources Ltd. Senoa Gold Corp	30.00 70.00	105O14	HM03367	C1Q00434 Q2022_0014	
R Tau 46	YD04806	2023/11/23	Anthill Resources Ltd. Senoa Gold Corp	30.00 70.00	105O14	HM03367	C1Q00434 Q2022_0014	
R Tau 49 - 84	YD04809 - YD04844	2023/11/23	Anthill Resources Ltd. Senoa Gold Corp	30.00 70.00	105O14	HM03367	C1Q00434 Q2022_0014	
R TT 547 - 548	YD153435 - YD153436	2027/04/26	Anthill Resources Ltd. Senoa Gold Corp	30.00 70.00	106B03	HM03366	C1Q00434 Q2022_0014	
R TT 551 - 556	YD153439 - YD153444	2027/04/26	Anthill Resources Ltd. Senoa Gold Corp	30.00 70.00	106B03	HM03366	C1Q00434 Q2022_0014	
R TT 565 - 566	YD153453 - YD153454	2027/04/26	Anthill Resources Ltd. Senoa Gold Corp	30.00 70.00	106B03	HM03366	C1Q00434 Q2022_0014	

Total claims selected : 3046

Left column indicator legend:

- R - Indicates the claim is on one or more pending renewal(s).
- P - Indicates the claim is pending.

Right column indicator legend:

- L - Indicates the Quartz Lease.
- F - Indicates Full Quartz fraction (25+ acres)
- P - Indicates Partial Quartz fraction (<25 acres)
- D - Indicates Placer Discovery
- C - Indicates Placer Codiscovery
- B - Indicates Placer Fraction



LQ00572

Claim Name and Nbr.	Grant No.	Expiry Date	Registered Owner	% Owned	NTS #'s	Grouping	Permit	Settlement Land
R TT 585 - 594	YD153473 - YD153482	2027/04/26	Anthill Resources Ltd. Senoa Gold Corp	30.00 70.00	106B03	HM03366	C1Q00434 Q2022_0014	
R TT 605 - 614	YD153493 - YD153502	2027/04/26	Anthill Resources Ltd. Senoa Gold Corp	30.00 70.00	106B04	HM03366	C1Q00434 Q2022_0014	
R TT 615	YD151272	2027/04/26	Anthill Resources Ltd. Senoa Gold Corp	30.00 70.00	106B03	HM03366	C1Q00434 Q2022_0014	
R TT 619 - 625	YD151276 - YD151282	2027/04/26	Anthill Resources Ltd. Senoa Gold Corp	30.00 70.00	106B03	HM03366	C1Q00434 Q2022_0014	
R TT 627	YD151284	2027/04/26	Anthill Resources Ltd. Senoa Gold Corp	30.00 70.00	106B03	HM03366	C1Q00434 Q2022_0014	
R TT 630	YD151287	2027/04/26	Anthill Resources Ltd. Senoa Gold Corp	30.00 70.00	106B03	HM03366	C1Q00434 Q2022_0014	
R TW 32	YE50032	2023/03/31	Senoa Gold Corp	100.00	105O13		C1Q00409 Q2021_0378	
R TW 34	YE50034	2023/03/31	Senoa Gold Corp	100.00	105O13		C1Q00409 Q2021_0378	
R TW 63	YE50063	2023/03/31	Senoa Gold Corp	100.00	105O13		C1Q00409 Q2021_0378	
R TW 65	YE50065	2023/03/31	Senoa Gold Corp	100.00	105O13		C1Q00409 Q2021_0378	
R TW 122	YE50122	2022/08/17	Senoa Gold Corp	100.00	105O13	HM03358	C1Q00409 Q2021_0378	
R TW 124	YE50124	2022/08/17	Senoa Gold Corp	100.00	105O13	HM03358	C1Q00409 Q2021_0378	
R TW 126	YE50126	2022/08/17	Senoa Gold Corp	100.00	105O13	HM03358	C1Q00409 Q2021_0378	
R TW 128	YE50128	2022/08/17	Senoa Gold Corp	100.00	105O13	HM03358	C1Q00409 Q2021_0378	

Total claims selected : 3046

Left column indicator legend:

- R - Indicates the claim is on one or more pending renewal(s).
- P - Indicates the claim is pending.

Right column indicator legend:

- L - Indicates the Quartz Lease.
- F - Indicates Full Quartz fraction (25+ acres)
- P - Indicates Partial Quartz fraction (<25 acres)
- D - Indicates Placer Discovery
- C - Indicates Placer Codiscovery
- B - Indicates Placer Fraction



LQ00572

Claim Name and Nbr.	Grant No.	Expiry Date	Registered Owner	% Owned	NTS #'s	Grouping	Permit	Settlement Land
R TW 130	YE50130	2022/08/17	Senoa Gold Corp	100.00	105O13	HM03358	C1Q00409 Q2021_0378	
R TW 132	YE50132	2022/08/17	Senoa Gold Corp	100.00	105O13	HM03358	C1Q00409 Q2021_0378	
R TW 134	YE50134	2022/08/17	Senoa Gold Corp	100.00	105O13	HM03358	C1Q00409 Q2021_0378	
R TW 191 - 192	YE50191 - YE50192	2022/08/17	Senoa Gold Corp	100.00	105O13	HM03358	C1Q00409 Q2021_0378	
R TW 193 - 204	YE50193 - YE50204	2023/08/17	Senoa Gold Corp	100.00	105O13	HM03358	C1Q00409 Q2021_0378	
U 698	YD151152	2023/04/26	Anthill Resources Ltd. Senoa Gold Corp	30.00 70.00	105O13	HM03370	C1Q00434 Q2022_0014	
U 700	YD151154	2023/04/26	Anthill Resources Ltd. Senoa Gold Corp	30.00 70.00	105O13	HM03370	C1Q00434 Q2022_0014	
R U 702	YD151156	2024/04/26	Anthill Resources Ltd. Senoa Gold Corp	30.00 70.00	105O13	HM03370	C1Q00434 Q2022_0014	
U 704	YD151158	2023/04/26	Anthill Resources Ltd. Senoa Gold Corp	30.00 70.00	105O13	HM03370	C1Q00434 Q2022_0014	
U 706	YD151160	2023/04/26	Anthill Resources Ltd. Senoa Gold Corp	30.00 70.00	105O13	HM03370	C1Q00434 Q2022_0014	
U 708	YD151162	2023/04/26	Anthill Resources Ltd. Senoa Gold Corp	30.00 70.00	105O13	HM03370	C1Q00434 Q2022_0014	
U 710	YD151164	2023/04/26	Anthill Resources Ltd. Senoa Gold Corp	30.00 70.00	105O13	HM03370	C1Q00434 Q2022_0014	
U 712	YD151166	2023/04/26	Anthill Resources Ltd. Senoa Gold Corp	30.00 70.00	105O13	HM03370	C1Q00434 Q2022_0014	
U 733 - 746	YD151187 - YD151200	2023/04/26	Anthill Resources Ltd. Senoa Gold Corp	30.00 70.00	105O13	HM03370	C1Q00434 Q2022_0014	

Total claims selected : 3046

Left column indicator legend:

- R - Indicates the claim is on one or more pending renewal(s).
- P - Indicates the claim is pending.

Right column indicator legend:

- L - Indicates the Quartz Lease.
- F - Indicates Full Quartz fraction (25+ acres)
- P - Indicates Partial Quartz fraction (<25 acres)
- D - Indicates Placer Discovery
- C - Indicates Placer Codiscovery
- B - Indicates Placer Fraction



LQ00572

Claim Name and Nbr.	Grant No.	Expiry Date	Registered Owner	% Owned	NTS #'s	Grouping	Permit	Settlement Land
U 763	YD151217	2023/04/26	Anthill Resources Ltd. Senoa Gold Corp	30.00 70.00	105O13	HM03370	C1Q00434 Q2022_0014	
U 765	YD151219	2023/04/26	Anthill Resources Ltd. Senoa Gold Corp	30.00 70.00	105O13	HM03370	C1Q00434 Q2022_0014	
U 767	YD151221	2023/04/26	Anthill Resources Ltd. Senoa Gold Corp	30.00 70.00	105O13	HM03370	C1Q00434 Q2022_0014	
U 769	YD151223	2023/04/26	Anthill Resources Ltd. Senoa Gold Corp	30.00 70.00	105O13	HM03370	C1Q00434 Q2022_0014	
U 771	YD151225	2023/04/26	Anthill Resources Ltd. Senoa Gold Corp	30.00 70.00	105O13	HM03370	C1Q00434 Q2022_0014	
U 787 - 794	YD151241 - YD151248	2023/04/26	Anthill Resources Ltd. Senoa Gold Corp	30.00 70.00	105N16, 105O13	HM03370	C1Q00434 Q2022_0014	
U 809 - 816	YD151263 - YD151270	2023/04/26	Anthill Resources Ltd. Senoa Gold Corp	30.00 70.00	105N16, 105O13	HM03370	C1Q00434 Q2022_0014	
R V 1	YD78651	2027/04/26	Anthill Resources Ltd. Senoa Gold Corp	30.00 70.00	106B03	HM03366	C1Q00434 Q2022_0014	
R V 3 - 9	YD78653 - YD78659	2027/04/26	Anthill Resources Ltd. Senoa Gold Corp	30.00 70.00	106B03	HM03366	C1Q00434 Q2022_0014	
R V 11	YD78661	2027/04/26	Anthill Resources Ltd. Senoa Gold Corp	30.00 70.00	106B03	HM03366	C1Q00434 Q2022_0014	
R V 13	YD78663	2027/04/26	Anthill Resources Ltd. Senoa Gold Corp	30.00 70.00	106B03	HM03366	C1Q00434 Q2022_0014	
R V 15	YD78665	2027/04/26	Anthill Resources Ltd. Senoa Gold Corp	30.00 70.00	106B03	HM03366	C1Q00434 Q2022_0014	
R V 17	YD78667	2027/04/26	Anthill Resources Ltd. Senoa Gold Corp	30.00 70.00	106B03	HM03366	C1Q00434 Q2022_0014	

Total claims selected : 3046

Left column indicator legend:

- R - Indicates the claim is on one or more pending renewal(s).
- P - Indicates the claim is pending.

Right column indicator legend:

- L - Indicates the Quartz Lease.
- F - Indicates Full Quartz fraction (25+ acres)
- P - Indicates Partial Quartz fraction (<25 acres)
- D - Indicates Placer Discovery
- C - Indicates Placer Codiscovery
- B - Indicates Placer Fraction



LQ00572

Claim Name and Nbr.	Grant No.	Expiry Date	Registered Owner	% Owned	NTS #'s	Grouping	Permit	Settlement Land
R V 19	YD78669	2027/04/26	Anthill Resources Ltd. Senoa Gold Corp	30.00 70.00	106B03	HM03366	C1Q00434 Q2022_0014	
R V 21	YD78671	2027/04/26	Anthill Resources Ltd. Senoa Gold Corp	30.00 70.00	106B03	HM03366	C1Q00434 Q2022_0014	
R V 23	YD78673	2027/04/26	Anthill Resources Ltd. Senoa Gold Corp	30.00 70.00	106B03	HM03366	C1Q00434 Q2022_0014	
R V 26	YD78676	2027/04/26	Anthill Resources Ltd. Senoa Gold Corp	30.00 70.00	106B03	HM03366	C1Q00434 Q2022_0014	
R V 29 - 34	YD78679 - YD78684	2027/04/26	Anthill Resources Ltd. Senoa Gold Corp	30.00 70.00	106B03	HM03366	C1Q00434 Q2022_0014	
R V 59 - 64	YD78709 - YD78714	2027/04/26	Anthill Resources Ltd. Senoa Gold Corp	30.00 70.00	106B03	HM03366	C1Q00434 Q2022_0014	
R V 89 - 90	YD78739 - YD78740	2023/04/26	Anthill Resources Ltd. Senoa Gold Corp	30.00 70.00	106B03		C1Q00434 Q2022_0014	
R V 139 - 141	YD78789 - YD78791	2027/04/26	Anthill Resources Ltd. Senoa Gold Corp	30.00 70.00	106B03	HM03366	C1Q00434 Q2022_0014	
R V 159 - 160	YD78809 - YD78810	2027/04/26	Anthill Resources Ltd. Senoa Gold Corp	30.00 70.00	106B03	HM03366	C1Q00434 Q2022_0014	
R V 182	YD78832	2027/04/26	Anthill Resources Ltd. Senoa Gold Corp	30.00 70.00	106B03	HM03366	C1Q00434 Q2022_0014	
R V 197	YD78847	2027/04/26	Anthill Resources Ltd. Senoa Gold Corp	30.00 70.00	106B03	HM03366	C1Q00434 Q2022_0014	
R V 199	YD78849	2027/04/26	Anthill Resources Ltd. Senoa Gold Corp	30.00 70.00	106B03	HM03366	C1Q00434 Q2022_0014	
R W 1 - 18	YD79001 - YD79018	2027/04/26	Anthill Resources Ltd. Senoa Gold Corp	30.00 70.00	105O14	HM03366	C1Q00434 Q2022_0014	

Total claims selected : 3046

Left column indicator legend:

- R - Indicates the claim is on one or more pending renewal(s).
- P - Indicates the claim is pending.

Right column indicator legend:

- L - Indicates the Quartz Lease.
- F - Indicates Full Quartz fraction (25+ acres)
- P - Indicates Partial Quartz fraction (<25 acres)
- D - Indicates Placer Discovery
- C - Indicates Placer Codiscovery
- B - Indicates Placer Fraction



LQ00572

Claim Name and Nbr.	Grant No.	Expiry Date	Registered Owner	% Owned	NTS #'s	Grouping	Permit	Settlement Land
R W 159 - 164	YD79159 - YD79164	2027/04/26	Anthill Resources Ltd. Senoa Gold Corp	30.00 70.00	105O14	HM03369	C1Q00434 Q2022_0014	
R W 191 - 198	YD79191 - YD79198	2027/04/26	Anthill Resources Ltd. Senoa Gold Corp	30.00 70.00	105O14	HM03369	C1Q00434 Q2022_0014	
R W 213	YD79213	2027/04/26	Anthill Resources Ltd. Senoa Gold Corp	30.00 70.00	105O14	HM03369	C1Q00434 Q2022_0014	
R W 215	YD79215	2027/04/26	Anthill Resources Ltd. Senoa Gold Corp	30.00 70.00	105O14	HM03369	C1Q00434 Q2022_0014	
R W 217	YD79217	2027/04/26	Anthill Resources Ltd. Senoa Gold Corp	30.00 70.00	105O14	HM03369	C1Q00434 Q2022_0014	
R W 219	YD79219	2027/04/26	Anthill Resources Ltd. Senoa Gold Corp	30.00 70.00	105O14	HM03369	C1Q00434 Q2022_0014	
R W 221	YD79221	2027/04/26	Anthill Resources Ltd. Senoa Gold Corp	30.00 70.00	105O14	HM03369	C1Q00434 Q2022_0014	
R W 223	YD79223	2027/04/26	Anthill Resources Ltd. Senoa Gold Corp	30.00 70.00	105O14	HM03369	C1Q00434 Q2022_0014	
R W 225 - 228	YD79225 - YD79228	2027/04/26	Anthill Resources Ltd. Senoa Gold Corp	30.00 70.00	105O14	HM03369	C1Q00434 Q2022_0014	
R W 243 - 256	YD79243 - YD79256	2027/04/26	Anthill Resources Ltd. Senoa Gold Corp	30.00 70.00	105O14	HM03369	C1Q00434 Q2022_0014	
R W 271 - 278	YD79271 - YD79278	2027/04/26	Anthill Resources Ltd. Senoa Gold Corp	30.00 70.00	105O14	HM03369	C1Q00434 Q2022_0014	
R W 280	YD79280	2027/04/26	Anthill Resources Ltd. Senoa Gold Corp	30.00 70.00	105O14	HM03369	C1Q00434 Q2022_0014	
R W 282 - 283	YD79282 - YD79283	2027/04/26	Anthill Resources Ltd. Senoa Gold Corp	30.00 70.00	105O14	HM03369	C1Q00434 Q2022_0014	

Total claims selected : 3046

Left column indicator legend:

- R - Indicates the claim is on one or more pending renewal(s).
- P - Indicates the claim is pending.

Right column indicator legend:

- L - Indicates the Quartz Lease.
- F - Indicates Full Quartz fraction (25+ acres)
- P - Indicates Partial Quartz fraction (<25 acres)
- D - Indicates Placer Discovery
- C - Indicates Placer Codiscovery
- B - Indicates Placer Fraction



LQ00572

Claim Name and Nbr.	Grant No.	Expiry Date	Registered Owner	% Owned	NTS #'s	Grouping	Permit	Settlement Land
R W 285	YD79285	2027/04/26	Anthill Resources Ltd. Senoa Gold Corp	30.00 70.00	105O14	HM03369	C1Q00434 Q2022_0014	
R W 287	YD79287	2027/04/26	Anthill Resources Ltd. Senoa Gold Corp	30.00 70.00	105O14	HM03369	C1Q00434 Q2022_0014	
R W 289	YD79289	2027/04/26	Anthill Resources Ltd. Senoa Gold Corp	30.00 70.00	105O14	HM03369	C1Q00434 Q2022_0014	
R W 291	YD79291	2027/04/26	Anthill Resources Ltd. Senoa Gold Corp	30.00 70.00	105O14	HM03369	C1Q00434 Q2022_0014	
R W 293	YD79293	2027/04/26	Anthill Resources Ltd. Senoa Gold Corp	30.00 70.00	105O14	HM03369	C1Q00434 Q2022_0014	
R W 295	YD79295	2027/04/26	Anthill Resources Ltd. Senoa Gold Corp	30.00 70.00	105O14	HM03369	C1Q00434 Q2022_0014	
R W 297	YD79297	2027/04/26	Anthill Resources Ltd. Senoa Gold Corp	30.00 70.00	105O14	HM03369	C1Q00434 Q2022_0014	
R W 299 - 306	YD79299 - YD79306	2027/04/26	Anthill Resources Ltd. Senoa Gold Corp	30.00 70.00	105O14	HM03369	C1Q00434 Q2022_0014	
R W 315 - 336	YD79315 - YD79336	2027/04/26	Anthill Resources Ltd. Senoa Gold Corp	30.00 70.00	105O14	HM03369	C1Q00434 Q2022_0014	
R W 345 - 352	YD79345 - YD79352	2027/04/26	Anthill Resources Ltd. Senoa Gold Corp	30.00 70.00	105O14	HM03369	C1Q00434 Q2022_0014	
R W 640 - 645	YD78640 - YD78645	2027/04/26	Anthill Resources Ltd. Senoa Gold Corp	30.00 70.00	105O14	HM03369	C1Q00434 Q2022_0014	
R Waldo 1 - 20	YE50943 - YE50962	2023/03/31	Anthill Resources Ltd. Senoa Gold Corp	30.00 70.00	106C01	HM03387	C1Q00409 Q2021_0378	
R Waldo 21 - 23	YE50963 - YE50965	2025/03/31	Anthill Resources Ltd. Senoa Gold Corp	30.00 70.00	106C01	HM03387	C1Q00409 Q2021_0378	

Total claims selected : 3046

Left column indicator legend:

- R - Indicates the claim is on one or more pending renewal(s).
- P - Indicates the claim is pending.

Right column indicator legend:

- L - Indicates the Quartz Lease.
- F - Indicates Full Quartz fraction (25+ acres)
- P - Indicates Partial Quartz fraction (<25 acres)
- D - Indicates Placer Discovery
- C - Indicates Placer Codiscovery
- B - Indicates Placer Fraction



LQ00572

Claim Name and Nbr.	Grant No.	Expiry Date	Registered Owner	% Owned	NTS #'s	Grouping	Permit	Settlement Land
R Waldo 24	YE50966	2026/03/31	Anthill Resources Ltd. Senoa Gold Corp	30.00 70.00	106C01	HM03387	C1Q00409 Q2021_0378	
R Waldo 25	YE50967	2025/03/31	Anthill Resources Ltd. Senoa Gold Corp	30.00 70.00	106C01	HM03387	C1Q00409 Q2021_0378	
R Waldo 26	YE50968	2026/03/31	Anthill Resources Ltd. Senoa Gold Corp	30.00 70.00	106C01	HM03387	C1Q00409 Q2021_0378	
R Waldo 27	YE50969	2025/03/31	Anthill Resources Ltd. Senoa Gold Corp	30.00 70.00	106C01	HM03387	C1Q00409 Q2021_0378	
R Waldo 28	YE50970	2026/03/31	Anthill Resources Ltd. Senoa Gold Corp	30.00 70.00	106C01	HM03387	C1Q00409 Q2021_0378	
R X 21	YD152823	2027/03/23	Anthill Resources Ltd. Senoa Gold Corp	30.00 70.00	106B03	HM03366	C1Q00434 Q2022_0014	
R X 23	YD152825	2027/03/23	Anthill Resources Ltd. Senoa Gold Corp	30.00 70.00	106B03	HM03366	C1Q00434 Q2022_0014	
R X 25	YD152827	2027/03/23	Anthill Resources Ltd. Senoa Gold Corp	30.00 70.00	106B03	HM03366	C1Q00434 Q2022_0014	
R X 27	YD152829	2027/03/23	Anthill Resources Ltd. Senoa Gold Corp	30.00 70.00	106B03	HM03366	C1Q00434 Q2022_0014	
R X 29	YD152831	2027/03/23	Anthill Resources Ltd. Senoa Gold Corp	30.00 70.00	106B03	HM03366	C1Q00434 Q2022_0014	
R X 31	YD152833	2027/03/23	Anthill Resources Ltd. Senoa Gold Corp	30.00 70.00	106B03	HM03366	C1Q00434 Q2022_0014	
R X 33	YD152835	2027/03/23	Anthill Resources Ltd. Senoa Gold Corp	30.00 70.00	106B03	HM03366	C1Q00434 Q2022_0014	
R X 35	YD152837	2027/03/23	Anthill Resources Ltd. Senoa Gold Corp	30.00 70.00	106B03	HM03366	C1Q00434 Q2022_0014	

Total claims selected : 3046

Left column indicator legend:

- R - Indicates the claim is on one or more pending renewal(s).
- P - Indicates the claim is pending.

Right column indicator legend:

- L - Indicates the Quartz Lease.
- F - Indicates Full Quartz fraction (25+ acres)
- P - Indicates Partial Quartz fraction (<25 acres)
- D - Indicates Placer Discovery
- C - Indicates Placer Codiscovery
- B - Indicates Placer Fraction



LQ00572

Claim Name and Nbr.	Grant No.	Expiry Date	Registered Owner	% Owned	NTS #'s	Grouping	Permit	Settlement Land
R X 49	YD152851	2024/03/23	Anthill Resources Ltd. Senoa Gold Corp	30.00 70.00	106B03	HM03367	C1Q00434 Q2022_0014	
R X 51	YD152853	2024/03/23	Anthill Resources Ltd. Senoa Gold Corp	30.00 70.00	106B03	HM03367	C1Q00434 Q2022_0014	
R X 332	YD153134	2027/04/26	Anthill Resources Ltd. Senoa Gold Corp	30.00 70.00	105O14	HM03369	C1Q00434 Q2022_0014	
R X 334	YD153136	2027/04/26	Anthill Resources Ltd. Senoa Gold Corp	30.00 70.00	105O14	HM03369	C1Q00434 Q2022_0014	
R X 336 - 350	YD153138 - YD153152	2027/04/26	Anthill Resources Ltd. Senoa Gold Corp	30.00 70.00	105O14	HM03369	C1Q00434 Q2022_0014	
R X 406	YD153208	2027/04/26	Anthill Resources Ltd. Senoa Gold Corp	30.00 70.00	105O14	HM03369	C1Q00434 Q2022_0014	
R X 408	YD153210	2027/04/26	Anthill Resources Ltd. Senoa Gold Corp	30.00 70.00	105O14	HM03369	C1Q00434 Q2022_0014	
R X 410	YD153212	2027/04/26	Anthill Resources Ltd. Senoa Gold Corp	30.00 70.00	105O14	HM03369	C1Q00434 Q2022_0014	
R X 423 - 428	YD153225 - YD153230	2027/04/26	Anthill Resources Ltd. Senoa Gold Corp	30.00 70.00	105O14	HM03369	C1Q00434 Q2022_0014	
R X 441 - 446	YD153243 - YD153248	2027/04/26	Anthill Resources Ltd. Senoa Gold Corp	30.00 70.00	105O14	HM03369	C1Q00434 Q2022_0014	
R X 459 - 464	YD153261 - YD153266	2027/04/26	Anthill Resources Ltd. Senoa Gold Corp	30.00 70.00	105O14	HM03369	C1Q00434 Q2022_0014	
R X 466	YD153268	2027/04/26	Anthill Resources Ltd. Senoa Gold Corp	30.00 70.00	105O14	HM03369	C1Q00434 Q2022_0014	
R X 468	YD153270	2027/04/26	Anthill Resources Ltd. Senoa Gold Corp	30.00 70.00	105O14	HM03369	C1Q00434 Q2022_0014	

Total claims selected : 3046

Left column indicator legend:

- R - Indicates the claim is on one or more pending renewal(s).
- P - Indicates the claim is pending.

Right column indicator legend:

- L - Indicates the Quartz Lease.
- F - Indicates Full Quartz fraction (25+ acres)
- P - Indicates Partial Quartz fraction (<25 acres)
- D - Indicates Placer Discovery
- C - Indicates Placer Codiscovery
- B - Indicates Placer Fraction



LQ00572

Claim Name and Nbr.	Grant No.	Expiry Date	Registered Owner	% Owned	NTS #'s	Grouping	Permit	Settlement Land
R X 470	YD153272	2027/04/26	Anthill Resources Ltd. Senoa Gold Corp	30.00 70.00	105O14	HM03369	C1Q00434 Q2022_0014	
R X 477	YD153279	2027/04/26	Anthill Resources Ltd. Senoa Gold Corp	30.00 70.00	105O14	HM03369	C1Q00434 Q2022_0014	
R X 479 - 493	YD153281 - YD153295	2027/04/26	Anthill Resources Ltd. Senoa Gold Corp	30.00 70.00	105O14	HM03369	C1Q00434 Q2022_0014	

Criteria(s) used for search:

CLAIM DISTRICT: MAYO CLAIM STATUS: ACTIVE & PENDING DOCUMENT NUMBER: LQ00572 REGULATION TYPE: QUARTZ

Left column indicator legend:

- R - Indicates the claim is on one or more pending renewal(s).
- P - Indicates the claim is pending.

Right column indicator legend:

- L - Indicates the Quartz Lease.
- F - Indicates Full Quartz fraction (25+ acres)
- P - Indicates Partial Quartz fraction (<25 acres)
- D - Indicates Placer Discovery
- C - Indicates Placer Codiscovery
- B - Indicates Placer Fraction

Total claims selected : 3046

APPENDIX B

Quartz Mining Land Use Regulation

Schedule 1 **Operating Conditions**

Removal of the Vegetative Mat

1. If the vegetative mat must be removed to carry out exploration activities, it must be removed so as to protect the seed and root stock contained within the mat and be stored separately from other overburden or bedrock removed for use in re-establishing the vegetative mat when the exploration program ceases.

Re-establishment of the Vegetative Mat

2. (1) All vegetated areas disturbed by exploration activities, including fuel and waste storage areas, clearings, corridors, temporary trails, camps and supporting infrastructure, and trenches and drill sites, must be left in a condition conducive to re-vegetation by native plant species or other species adaptable to the local environment to encourage re-vegetation comparable to similar, naturally occurring, environments in the area.

(2) Conditions conducive to re-vegetation include provision of adequate soil layer with moisture retaining ability, no soil contamination by hydrocarbons or other hazardous substances, provision of adequate seed or root stock, and contoured or otherwise stable slopes.

3. If adequate seed or root stock is not naturally available, re-seeding or transplanting of vegetation is required. Only non-invasive species may be used for re-seeding or transplanting. Consult with the Mining Inspector prior to seeding.

Erosion Control and Permafrost

4. All areas disturbed during an exploration program must be re-sloped, contoured or otherwise stabilized to prevent long-term soil erosion, slumping and subsidence.
5. All exploration activities must be carried out to avoid or minimize damage to and loss of permafrost.

Trenching

6. Trenching carried out by hand or using hand-held tools must be methodical. All trenches must be stabilized and marked to minimize risk to the public.
7. Trenches constructed with mechanized equipment must be back filled by first depositing any removed overburden and bedrock and then replacing the vegetative mat that was removed to construct the trench.

Historic Objects and Burial Grounds

8. Exploration activities must not be carried out within 30m of a known archeological site unless the Chief indicates, in writing, that such activities may be carried out.
9. Any sites containing archeological objects, paleontological objects or human remains or burial sites discovered in the course of carrying out an exploration program must be immediately marked and protected from further disturbance and, as soon as practicable, the discovery reported to the Chief. No further activities may be carried out within 30m of the site until the Chief indicates, in writing, that activities may be resumed.

Solid Waste

10. All solid waste, including debris, equipment, barrels, drums, and scrap metal, must be safely stored on the site of the exploration program while the program is carried out and must be disposed of in accordance with the *Solid Waste Regulation* when the program ceases.
11. Camps must be kept clean and tidy.

Petroleum Fuel and Hazardous Substances

12. If petroleum fuel storage capacity exceeds 4000 L, a secondary containment structure must be constructed. The containment structure must be made of a material impervious to petroleum products and:
 - a) if there is a single storage tank, be of sufficient size to accommodate at least 110% of the capacity of the storage tank; or
 - b) if there is more than one storage tank, be of sufficient size to accommodate 110% of the capacity of the largest storage tank or 10% of the total capacity of all the tanks, whichever is larger.
13. All petroleum products, including waste petroleum products, and any other hazardous substances must be stored in a secure fashion no less than 30m from the ordinary high water mark of any water body.
14. All petroleum products, including waste petroleum products, and any other hazardous substance, must be transferred and handled without spillage.
15. All petroleum products and any other hazardous substances must be removed from the site of the exploration program when the program ceases.
16. All waste petroleum products and any other special waste, as defined in the *Special Waste Regulations*, generated in the course of carrying out the exploration program must be disposed of in accordance with the *Special Waste Regulations* when the program ceases.

Spills and Spill Contingency Plans

17. A spill contingency plan for petroleum products and other hazardous waste must be prepared and posted in the camp and at all fuel handling locations used in carrying out the exploration program.
18. All spill clean-up equipment and material must be maintained in a state of readiness sufficient at all times to contain and clean-up any hazardous material spills.
19. If a spill occurs, the spill contingency plan must be immediately implemented and notice given to the 24-hour Yukon Spill Report Line. As soon as practicable, an inspector must be contacted. Whatever remedial action is required to clean-up the spill and reclaim the affected land and water must be taken.

Use of Vehicles

20. Vehicles must be maintained and operated to prevent spills of fuel, lubricants, coolants and oil.

Timber and Brush

21. Cut brush must not be piled so that it blocks movement of wildlife or people.
22. Leaning trees created by cutting of lines, corridors, temporary trails, and clearings must be felled.
23. When it is economically viable to do so, timber suitable for sale must be salvaged and stockpiled.
24. All risk of fire hazard must be avoided.

Drilling

25. All reasonable efforts must be made when drilling to minimize the impact on wildlife and the public.
26. Vegetation other than that within a drill sump, must not be covered with drill cuttings.
27. Core must be stored in a stable fashion.
28. Drill mud must be re-circulated when possible.
29. All drill fluids must be contained in a sump.
30. Drill holes that pose a hazard or that lead to ground water must be plugged to prevent flow of water to the surface.

31. The location of drill holes must be marked on the ground by flagging or other suitable means at the location of the drill hole.
32. Drilling waste, including fluid, cuttings and mud must not be left within 30m of a water body.

Roads, Trails, and Off-road Trail Use

33. All vehicles must be operated to avoid rutting and gouging of roads and trails.
34. Off road and trail routes must be reconnoitered and must be used in a way that minimizes ground disturbance, including damage to permafrost and sensitive wildlife habitat.
35. If rutting, gouging, ponding or permafrost degradation occurs off road or trail, vehicle use must be suspended or relocated to ground that is capable of bearing the weight of the vehicle without causing such damage.
36. Use of skids on permafrost or wet ground is only permitted outside of winter where it is not reasonable to use any other means of transporting equipment.
37. Routes for temporary trails must be reconnoitered and flagged.
38. In addition to any remedial action required in relation to item 2 of this schedule, temporary trails must be blocked to prevent further vehicular access.

Release of Sediment

39. All reasonable care must be taken in carrying out exploration activities near or adjacent to a water body to prevent sediment from entering a water body, unless otherwise permitted by law.

Use of Explosives

40. Explosives must be set off in a manner to minimize impact on wildlife and the public to ensure that forest fires, unplanned landslides, or artificial damming of water bodies does not occur.

Waste Rock

41. Waste rock piles must be located at least 30m from any water body and be physically stable.
42. Waste rock containing sulfides must be returned underground.
43. Access to underground openings must be blocked to prevent access by wildlife and people.