



ALEXCO

**DRY STACK TAILINGS FACILITY CONSTRUCTION AND
OPERATION PLAN**

PART III DSTF DUST MODELING

QML-0009

September 2010

BELLEKENO PROJECT



ACCESS
CONSULTING GROUP

Table of Contents

1.0 Introduction 1

 1.1 Available Data..... 2

 1.1.1 DSTF Information 2

 1.1.2 Meteorological Information..... 2

2.0 Wind Analysis..... 3

 2.1 Summary of Results of Wind Analysis..... 3

3.0 Dust Modeling of Flame and Moth Dry Stack Tailings Facility..... 5

 3.1 Input data..... 6

 3.1.1 Source data 6

 3.1.2 Meteorological data..... 6

 3.2 Source Type 7

 3.2.1 Model Options..... 8

 3.2.2 Specifying Variables for Settling, Removal and Deposition Calculations 9

 3.3 Receptors 10

 3.4 Results..... 10

 3.5 Discussion 14

4.0 Conclusions..... 14

5.0 References..... 16

List of Tables

Table 1 The Pasquill stability classes..... 6

Table 2 Meteorological conditions that define the Pasquill stability classes 7

Table 3 Default Wind Profile Exponents and vertical Potential Temperature Gradients... 8

Table 4 Model Outputs Summary for Historical Weather Conditions..... 12

Table 5 Model Outputs Summary for Hypothetical Weather Conditions..... 13

List of Figures

Figure 1 Galena Hill Wind Plot 4

Figure 2 Conceptual model - Potential for Near Source Particle Emissions Removal vs type of Surroundings, from Pace (2003)..... 9

Appendices

Appendix A Galena Hill Weather Station Wind Analysis, June 15, 2007 - May 4, 2010

Appendix B ISC3ST Modeling Output Files

1.0 INTRODUCTION

During the Yukon Environmental and Socioeconomic Assessment (YESAB file 2009-0030) of the Bellekeno Project, windblown dust was raised as a significant concern by members of the local community of Keno City. In particular, the Dry Stack Tailings Facility (DSTF) was identified as a specific concern with respect to windblown dust. As a result of this concern, number 71 of the terms and conditions of the recommendations of the YESAB Evaluation Report was written as follows:

“Potential dispersal of contaminants from Dry Stack Tailings Facility to Keno must be qualified based on wind dispersion models and local meteorological conditions and provided to (the) appropriate regulator”

This recommendation was fully accepted by the Yukon Government Decision Body and became number 71 of the Decision Document. Subsequently to issuance of Quartz Mining Licence QML-0009, the requirement for dust modeling was incorporated into the requirements for the Dry Stack Tailings Facility Construction and Operation Plan as follows:

“An assessment of the potential dispersal of contaminant dust from the dry stack tailings facility to Keno, based on wind dispersion models and local meteorological conditions”

Access Consulting Group was retained by Alexco to conduct work on dust modeling from the DSTF using local wind and meteorological data to in order to fulfill the requirements for the DSTF Construction and Operation Plan as detailed in the letter from EM&R to Alexco dated November 18, 2009 regarding Bellekeno Mine Project QML-0009 – Plan Requirements. This document is intended to fulfill item (e) from this letter, which reads the same as number 71 of the Decision Document (as above). Item (f) from this letter requiring “methods to reduce dust generated by wind or traffic on the dry stack tailings facility” is addressed in Section 8.3.4 of the Mill Development and Operations Plan.

The relationship between dust monitoring as described in the Monitoring and Surveillance Plan and dust control measures and dust abatement are described in Section 4.

1.1 Available Data

1.1.1 DSTF Information

Modeling inputs on the size of the DSTF and property of tailings with respect to dust potential was taken from a report by EBA Engineering Consultants Ltd. for Alexco entitled “Preliminary Engineering Design and Management Plan, Dry-Stacked Tailings Facility, Bellekeno Mine Mill Site, Yukon”.

1.1.2 Meteorological Information

The nearest publicly available current and recent historical weather data to the Flame and Moth mill site is at Mayo Airport. Alexco owns a remote Onset HOBO datalogging weather station on Galena Hill, approximately 3.5 km to the west of the mill site. This weather station sits above the historical Hector Calumet adit at approximately 1370 m elevation. Clause 41 of Type A Water Licence QZ09-092 requires that Alexco establish a meteorological monitoring station at the Flame and Moth Mill site, which must collect data on precipitation, temperature, wind speed and direction. However, this weather station has not yet been commissioned, so no climate data from the mill site itself was available for this modeling exercise.

Meteorological information was derived from weather data collected by a remote weather station at the top of Galena Hill commissioned by Alexco on June 15, 2007. This remote station has been set to collect a variety of information every 15 minutes including soil temperature, rainfall, atmospheric pressure, solar radiation, air temperature, relative humidity, dew point, wind speed, gust speed, and wind direction.

For the purposes of modeling, wind and weather information collected at the Galena Hill weather station is expected to be more representative of mill site weather conditions than Mayo. However, it is acknowledged that significant differences probably exist between climate conditions at Galena Hill (1370m elevation) compared with the mill site (~900 m elevation). In particular, precipitation (MAR) has been correlated strongly with elevation within the district (see Environmental Conditions Report, Access Consulting, 2009). Similarly, temperature atmospheric pressure, relative humidity and dew point are highly dependent on elevation and are expected to be skewed due to the elevation difference of about 470m.

For the purposes of dust modeling, wind direction and wind speed were the most important variables. With respect to local wind patterns, elevation differences and local topography may play a major role. Thus, Galena Hill wind pattern information may differ from wind patterns at the mill site and Keno City. However, the Galena Hill data are deemed sufficient for the conclusions reached in this investigation.

2.0 WIND ANALYSIS

An analysis of wind speed and direction was undertaken using WRPLOT software which developed by Lakes Environmental Software. Data from the Galena Hill station between June 15, 2007 and May 4, 2010 was processed to produce hourly wind speed and direction data which was inputted into WRPLOT. The data file from the HOBO Galena Hill weather station included continuous records for every 15 minutes. All records except for hourly were filtered in order to produce hourly records which WRPLOT required. Complete results of this wind analysis can be found as Appendix A.

2.1 Summary of Results of Wind Analysis

Predominant winds were from the southeast (see Figure 1 below) in approximately 33% of the records. Calms were reported for 39.41% of the records. Winds from the north were observed in approximately 5% of the records. Winds from a generally westerly (between 236.25° -303.75° direction were observed in approximately 5% of the records.

Wind speeds were also highest when from the southeast, often exceeding 5.5 m/s and occasionally exceeding 10 m/s, while winds from the east never exceeded 5.5 m/s. Winds from the north occasionally exceeded 5.5 m/s while winds from the northeast were also light, never exceeding 5.5 m/s

A discussion of this wind analysis and its incorporation into the dust modeling exercise is included in subsequent sections.

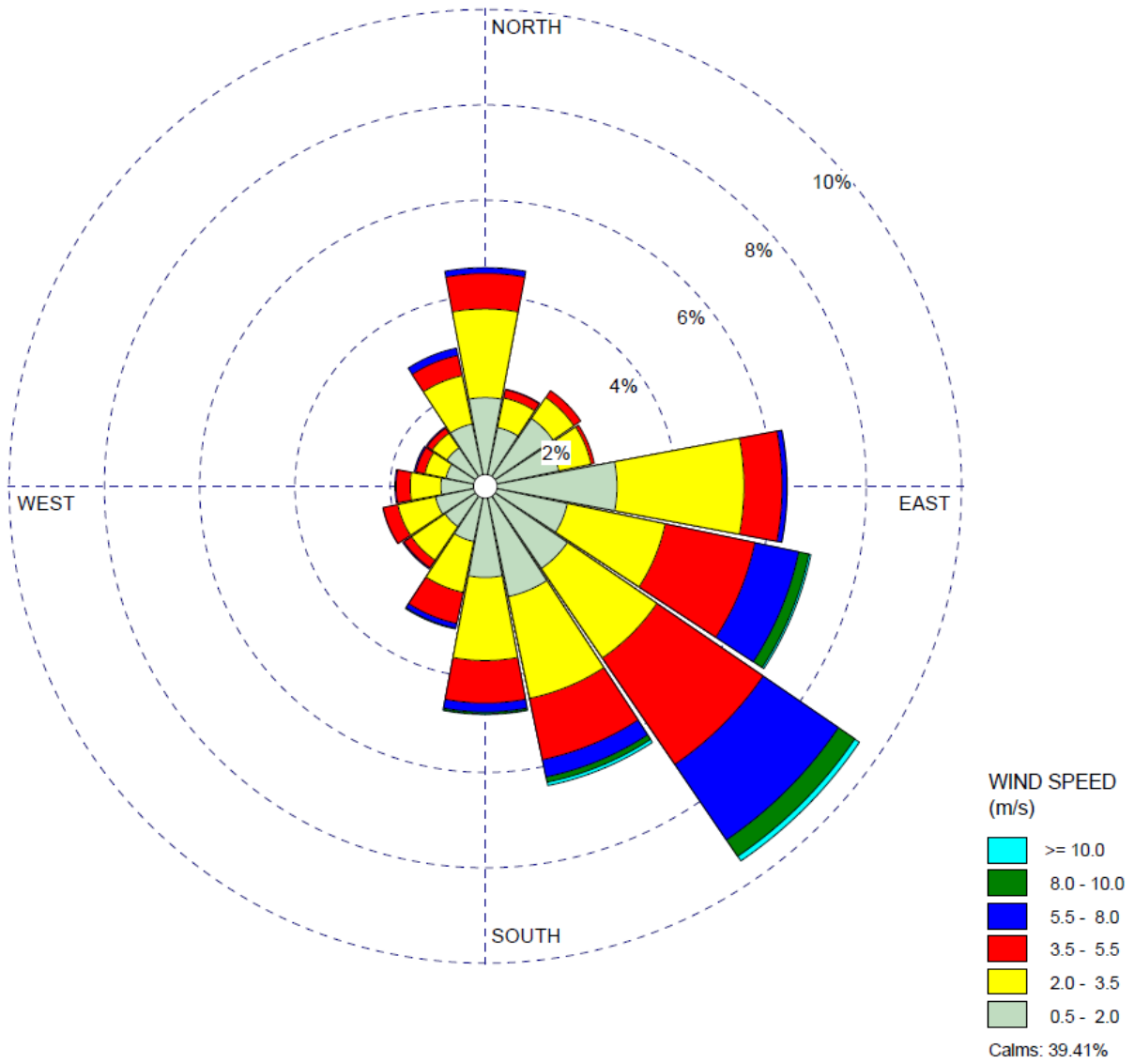


Figure 1 Galena Hill Wind Plot

3.0 DUST MODELING OF FLAME AND MOTH DRY STACK TAILINGS FACILITY

ISC3 (Industrial Source Complex) model is a popular steady-state Gaussian plume model which can be used to assess pollutant concentrations from a wide variety of sources associated with an industrial complex.

This model can account for the following:

- Point, area, line, and volume sources
- Settling and dry deposition of particles
- Downwash
- Separation of point sources
- Limited terrain adjustment

ISC3 operates in both long-term and short-term modes. The screening version of ISC3 is SCREEN3.

This model was created by EPA to predict pollutant dispersion from industrial facilities and is available as a computer program from the EPA website. Reed (2005) in a paper on significant dust dispersion models for mining operations states that “no other dust dispersion model has impacted the surface mining industry as much as the ISC3 model”¹. Since this model is well established, easily available and includes the option of an area emission source, it was chosen for this study. The short-term mode was used in order to provide results comparable to the BC Air Quality Objectives and Standards Level A criteria, which are given for a 24-hr averaging period.

Very recently, the status of ISC3 as a Preferred/Recommended Model of the US Environmental Protection Agency has been withdrawn, but it can still be used as an alternative to the Preferred/Recommended models in regulatory applications with case-by-case justification to the reviewing authority.

¹ Reed, W.R. 2005. *Significant Dust Dispersion Models for Mining Operations*, p.13

3.1 Input data

ISC short term version required two sets of data: source data and hourly meteorological data:

3.1.1 Source data

- Dimensions of the source
- Emission discharge rate
- Release height of the emission source

3.1.2 Meteorological data

- Ambient temperature, K
- Wind direction, entered as wind vector, or direction toward which wind is blowing
- Wind speed, m/s
- Atmospheric stability classes (A through F, entered as 1 through 6)
- Urban and rural mixing height, m

Temperature, wind speed and direction could be obtained directly from Galena Hill weather station, but since this station collects only surface data, atmospheric stability classes and mixing heights had to be derived.

The stability classes were derived based on the wind speed, the daytime incoming solar radiation and the nighttime cloud cover. Table 1 below describes the 6 stability classes, while Table 2 shows the correspondence between the meteorological parameters listed above and the different classes.

Table 1 The Pasquill stability classes

Stability class	Definition	Stability class	Definition
A	very unstable	D	neutral
B	unstable	E	slightly stable
C	slightly unstable	F	stable

Table 2 Meteorological conditions that define the Pasquill stability classes

Surface windspeed		Daytime incoming solar radiation			Nighttime cloud cover	
m/s	mi/h	Strong	Moderate	Slight	> 50%	< 50%
< 2	< 5	A	A – B	B	E	F
2 – 3	5 – 7	A – B	B	C	E	F
3 – 5	7 – 11	B	B – C	C	D	E
5 – 6	11 – 13	C	C – D	D	D	D
> 6	> 13	C	D	D	D	D

Note: Class D applies to heavily overcast skies, at any windspeed day or night

The mixing height was calculated with an online calculator provided by the Commonwealth Scientific and Industrial Research Organisation (CSIRO). The calculator takes into account the date, surface type (in this case coniferous forest), latitude, air temperature, temperature gradient (assumed to be normal or 0.006 °C/m), cloud cover (some cloud cover was assumed) and wind speed. The calculator produced an hourly mixing height between 6:00AM and 6:00PM, nighttime mixing height was assumed to be 50m.

3.2 Source Type

ISCST3 has a number of options for modeling a number of source types including a point source, volume source, area source and line source. A simple area source of 50m*100m was chosen to represent the approximate maximum footprint of tailings which might be exposed during any phase of progressive annual construction, as described in the EBA Report.

For an area source, an emission rate per unit area has to be specified. In 1989, the US EPA published a report which provided a basis for calculating the short-term hourly TSP emission factor for windblown dust from active storage piles (in units lb/acre-hour). The emission factor is equal to the wind speed (in units of mph) multiplied by a factor of 0.72. For example, the average wind speed observed at Galena Hill station between 2007 and 2010 was 2.6 m/s, which would yield an emission factor of 0.00013 g/s·m², after unit conversion. For each run of

the model, the emission factor was calculated based on the average wind speed. The release height of the emission source was assumed to be 0, indicating that dust is emitted at ground level.

3.2.1 Model Options

The regulatory default options are identified in Appendix A of the Guideline on Air Quality Models (Revised) (EPA, 1987b), and include the following:

- Use stack-tip downwash (except for Schulman-Scire downwash);
- Use buoyancy-induced dispersion (except for Schulman-Scire downwash);
- Do not use gradual plume rise (except for building downwash);
- Use the calms processing routines;
- Use upper-bound concentration estimates for sources influenced by building downwash from super-squat buildings;
- Use default wind speed profile exponents; and
- Use default vertical potential temperature gradients.

Other model options, such as complex terrain, are not affected by the regulatory default options. The default wind profile exponents and vertical potential temperature gradients are provided below in Table 3.

Table 3 Default Wind Profile Exponents and vertical Potential Temperature Gradients

Pasquill Stability Category	Rural Wind Profile Exponent	Urban Wind Profile Exponent	Rural Temperature Gradient (K/m)	Urban Temperature Gradient (K/m)
A	0.07	0.15	0.0	0.0
B	0.07	0.15	0.0	0.0
C	0.10	0.20	0.0	0.0
D	0.15	0.25	0.0	0.0
E	0.35	0.30	0.020	0.020
F	0.55	0.30	0.035	0.035

The model includes the option to allow for dry or wet deposition, but this option requires the input of some parameters into the meteorological data file which were not available, namely the friction velocity and the Monin-Obukhov length. Alternatively, a paper by Pace (2003) produced for the USEPA, provides a method to account for near source particle removal in grid model

applications, based on surface types. Figure 2 illustrates this model. Removal mechanisms include gravitational settling, particle deposition to the ground and impaction and removal due to particle capture by the surrounding vegetation canopy and other physical structures.

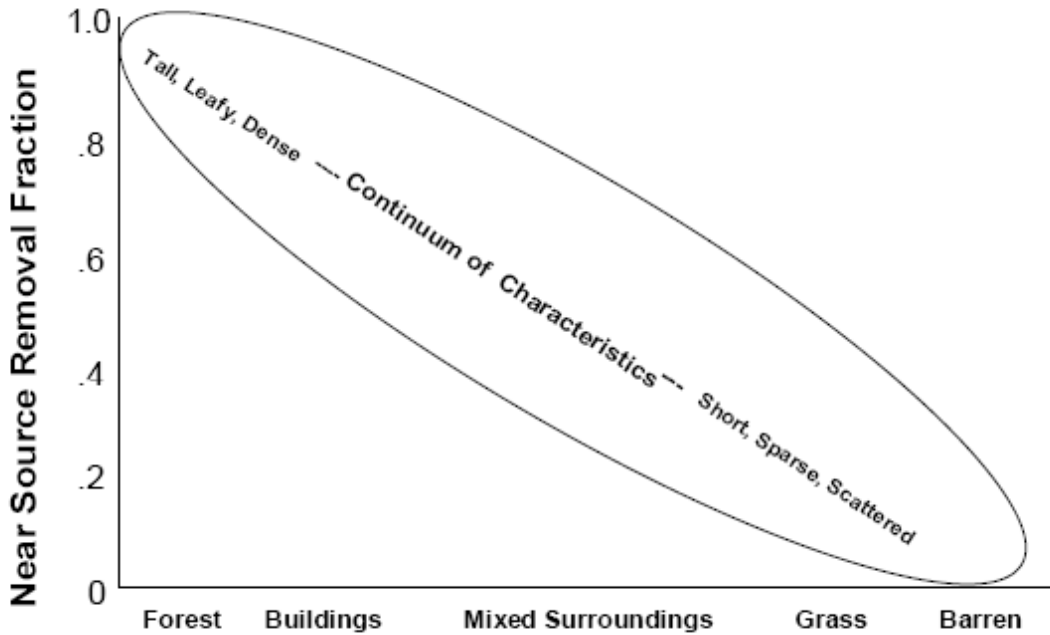


Figure 2 Conceptual model - Potential for Near Source Particle Emissions Removal vs type of Surroundings, from Pace (2003)

Most of the surroundings of the DSTF are forested, but to ensure a conservative estimate of TSP concentrations, a removal fraction of 0.5 was applied to the model results. A rural setting was selected in the model options.

3.2.2 Specifying Variables for Settling, Removal and Deposition Calculations

The ISC models include algorithms to handle the gravitational settling and removal by dry deposition of particulates. The input of source variables for settling and removal are controlled by three keywords on the SO pathway, PARTDIAM, MASSFRAX, and PARTDENS. Default values were used, which assumed no dry deposition. As described above, a near source particle removal factor of 0.5 was added to the model outputs.

3.3 Receptors

Keno City is located approximately 1000m east of the DSTF, so a corresponding receptor was input into the model. Concentrations at intermediate receptors every 100m between the DSTF and Keno City were also modeled. The approximate elevation of each receptor was also included in the model, to provide a more realistic terrain representation.

3.4 Results

To provide a good overview of potential TSP concentration at Keno City originating from the DSTF, the model was run using historical meteorological data for days with a high percentage of westerly winds (therefore more likely to transport dust towards Keno City), for all seasons. Table 4 below presents maximum concentrations obtained for the Keno City receptor, with and without near source removal, for the various runs. Complete output files are presented in Appendix B.

When comparing the 24-hour concentrations with the BC Air Quality Objectives and Standards Level A criteria of $150 \mu\text{g}/\text{m}^3$, it is evident that expected concentrations at Keno City are well below that level. It is however interesting to note that higher concentrations are expected to occur on days with a greater proportion of westerly winds but lower average wind speed.

Because historical meteorological data is only available for a 3-year period at Galena Hill weather station (2007 to now), the model was also run with hypothetical weather conditions, for each month of the year. This allows a better overview of potential conditions to be expected in the future and of the associated range of TSP concentration at Keno City. Table 5 below presents the results. Again, 24-hr concentrations at Keno City are expected to be well below BC air quality criteria.

Based on a total of 21 model runs, it was observed that the BC Air Quality Objectives and Standards Level A criteria of $150 \mu\text{g}/\text{m}^3$ was never reached or exceeded more than 300m away from the DSTF, when taking into account near source particle removal. Only 2 runs showed exceedances between 200m and 300m away from the DSTF, namely December 15, 2008 and hypothetical March 16.

Finally, a worst case scenario run was produced, starting from the run that had produced the highest results (hypothetical April 2nd) and introducing an unrealistic steady westerly 4 m/s wind

vector for 100% of the day. The maximum 24-hr concentration obtained at Keno City was 110 $\mu\text{g}/\text{m}^3$ without near source removal, or 55 $\mu\text{g}/\text{m}^3$ when accounting for near source particle removal. Because it was previously observed that modeled TSP concentrations at Keno City seemed higher when wind speed was lower, another similar run was produced with a steady 1.5 m/s westerly wind. This run yielded slightly higher TSP concentrations at Keno City: 60 $\mu\text{g}/\text{m}^3$ with near source removal (120 $\mu\text{g}/\text{m}^3$ without) (see Table 5). Even this worst case scenario produces results that are well below the BC objective of 150 $\mu\text{g}/\text{m}^3$.

Table 4 Model Outputs Summary for Historical Weather Conditions

Date	% of the day with westerly winds*	Average wind speed (m/s)	Emission factor (g/s·m ²)	Maximum Concentration (µg/m ³) (1-hr average) without near source removal	Maximum Concentration (µg/m ³) (1-hr average) with near source removal	Maximum Concentration (µg/m ³) (24-hr average) without near source removal	Maximum Concentration (µg/m ³)(24-hr average) with near source removal
24-Jul-07	45.8%	2.40	0.00012	60	30	10	5
14-Aug-07	58.3%	2.68	0.00013	140	70	10	5
28-Sep-08	45.8%	1.60	0.00008	130	65	10	5
10-Dec-08	62.5%	3.80	0.00019	160	80	20	10
7-May-09	54.2%	1.79	0.00009	200	100	30	15
30-May-09	50.0%	3.33	0.00017	120	60	10	5
7-Jul-09	41.7%	2.71	0.00014	160	80	10	5

*Westerly winds are defined here as between 255° and 285°

Table 5 Model Outputs Summary for Hypothetical Weather Conditions

Date	% of the day with westerly winds*	Average wind speed (m/s)	Emission factor (g/s·m ²)	Maximum Concentration (µg/m ³) (1-hr average) without near source removal	Maximum Concentration (µg/m ³) (1-hr average) with near source removal	Maximum Concentration (24-hr average) (µg/m ³) without near source removal	Maximum Concentration (24-hr average) (µg/m ³) with near source removal
27-Jan	91.7%	3.27	0.00016	140	70	30	15
16-Feb	54.2%	4.31	0.00022	190	95	20	10
11-Mar	37.5%	6.05	0.00030	110	55	10	5
16-Mar	87.5%	2.42	0.00012	120	60	30	15
23-Mar	62.5%	3.35	0.00017	60	30	10	5
2-Apr	83.3%	4.05	0.00020	220	110	40	20
20-May	62.5%	2.25	0.00011	130	65	20	10
21-Jun	33.3%	1.52	0.00008	150	75	10	5
2-Jul	37.5%	2.88	0.00014	60	30	0	0
12-Aug	58.3%	2.36	0.00012	100	50	10	5
15-Sep	54.2%	2.40	0.00012	210	105	20	10
2-Oct	70.8%	2.64	0.00013	140	70	30	15
3-Nov	66.7%	2.07	0.00010	220	110	30	15
9-Dec	58.3%	2.34	0.00012	180	90	20	10
2-Apr	100%	4.00	0.00020	130	65	110	55
2-Apr	100%	1.50	0.00008	140	70	120	60

*Westerly winds are defined here as between 255° and 285°

3.5 Discussion

The National Ambient Air Quality Objectives and Guidelines (NAAQOs) in Canada provide a more stringent value for TSP concentration of $120 \mu\text{g}/\text{m}^3$. Even considering this more stringent standard, model results remain well below benchmark levels of protection for people and the environment.

PM_{10} (particles of 10 micrometers or less), also known as “respirable particles”, can cause effects on breathing and respiratory systems, damage to lung tissue, cancer, and premature death. $\text{PM}_{2.5}$ (particles of 2.5 microns or less) pose an even greater concern to human health due to their ability to travel farther than PM_{10} into the human body. BC Air Quality Objective for PM_{10} is $50 \mu\text{g}/\text{m}^3$ (24-hr average) while the $\text{PM}_{2.5}$ objective is $25 \mu\text{g}/\text{m}^3$ (24-hr average). The Canada-Wide Standard (CWS) for $\text{PM}_{2.5}$ is $30 \mu\text{g}/\text{m}^3$ (24-hr average).

Based on the $\text{PM}_{10}/\text{TSP}$ ratio of 0.5 for wind blown dust from active storage piles published in Section 13.2.5 of AP-42 and a $\text{PM}_{2.5}/\text{PM}_{10}$ ratio of 0.15 for wind blown dust (EPA, 1995c), modeled 24-hr maximum PM_{10} and $\text{PM}_{2.5}$ concentrations at Keno City (including with near source removal) could reach $10 \mu\text{g}/\text{m}^3$ and $1.5 \mu\text{g}/\text{m}^3$ respectively. Again, these values are well below both the CWS and BC Air Quality Objectives and therefore will ensure protection of human health and of the environment.

4.0 CONCLUSIONS

An analysis of near local meteorological conditions using wind and climate data collected by Alexco’s Onset HOBO datalogging weather station on Galena Hill, approximately 3.5 km to the west of the mill site showed that the dominant wind direction is from the southeast, and that winds blowing from the east occur in less than 5% of the records, and when they do occur, are light (less than 5.5 m/s). This leads to the conclusion that any dust that was to escape from the DSTF will likely only very infrequently be transported towards Keno City.

Although it is acknowledged that meteorological conditions as represented by the data from the Galena Hill weather station may not be representative of that at the mill site/Keno City, it is expected that it is a useful first approximation. A weather station will be set up at the mill site

shortly, which, after a period of time (at least 1 year), could enable the modeling exercise to be repeated with local data. However, at that point, actual results from the dust monitoring as required and described in the Monitoring and Surveillance Plan will be available, eliminating the relevancy of additional modeling.

In the meantime, the simple air dispersion modeling presented here demonstrates that TSP originating from the DSTF is unlikely to reach concentrations approaching the BC Air Quality Objectives and Standards Level A criteria of $150 \mu\text{g}/\text{m}^3$ (24-hr average) in Keno City. Depending on meteorological conditions, this level could be reached or exceeded at a distance of up to 300m from the DSTF. On site dust monitoring during mine operation will complement this model.

During operations of the mill site and DSTF, a responsive approach to dust abatement will be taken. Section 8 of the Monitoring and Surveillance Plan describes a two-phase monitoring approach in which initial dustfall monitoring will be undertaken at a location at the edge of the mill site between the DSTF and the receptor (Keno City) and at a reference site near Elsa. Should the Control Objectives for the Mining, Smelting and Related Industries of BC (1979) recommended limits for dustfall be exceeded at the edge of the mill site, a second more rigorous phase of TSP monitoring would be triggered.

The results of dust monitoring will be used to determine the effectiveness of dust control measures and trigger additional/more rigorous application of dust abatement measures. Planned dust control and abatement measures for the mill site and DSTF are fully described in Section 8.3.4 of the Mill Development and Operations Plan.

5.0 REFERENCES

- British Columbia. Ministry of Environment. 2009. *Air Quality Objectives and Standards*.
<http://www.env.gov.bc.ca/epd/bcairquality/reports/pdfs/aqotable.pdf>
- CCME. 2000. Canada-Wide Standards for Particulate Matter and Ozone.
http://www.ccme.ca/assets/pdf/pmozone_standard_e.pdf
- CEPA/FRAC Working Group on Air Quality Objectives and Guidelines. 1998. National Ambient Air Quality Objectives for Particulate Matter. Executive Summary. Environment Canada & Health Canada. <http://dsp-psd.pwgsc.gc.ca/Collection/H46-2-98-220E.pdf>
- Countess Environmental, 2006. WRAP Fugitive Dust Handbook.
http://www.wrapair.org/forums/dejf/fdh/content/FDHandbook_Rev_06.pdf
- CSIRO Marine and Atmospheric Research. 2008. Surface Heat Flux and Mixing Height Calculator. <http://www.cmar.csiro.au/airquality/mixheight/index.html>
- Environmental Protection Agency, 1995a. *User's guide for the Industrial Source Complex (ISC3) Dispersion Models – Volume 1 – User Instructions*, Office of Air Quality Planning and Standards Emissions, Monitoring, and Analysis Division Research Triangle Park, North Carolina 27711.
<<http://www.epa.gov/ttn/scram/userg/regmod/isc3v1.pdf>>
- Environmental Protection Agency, 1995b. *User's guide for the Industrial Source Complex (ISC3) Dispersion Models – Volume 2 – Description of Model Algorithms*, Office of Air Quality Planning and Standards Emissions, Monitoring, and Analysis Division Research Triangle Park, North Carolina 27711.
<<http://www.epa.gov/ttn/scram/userg/regmod/isc3v1.pdf>>
- Environmental Protection Agency, 1995c. *Compilation of Air Pollutant Emissions Factors. Volume I: Stationary Point and Area Sources*. AP-42, 5th Edition.
http://www.epa.gov/ttn/chief/ap42/toc_kwr.pdf
- Environmental Protection Agency, 1989. Air/Superfund National Technical Guidance Study Series; Volume III – Estimation of Air Emissions from Cleanup Activities at Superfund Sites, Interim final report EPA-450/1-89-003, January.
- MRI, 2006. *Background Document for Revisions to Fine Fraction Ratios Used for AP-42 Fugitive Emission Factors*, report prepared for the WRAP by Midwest Research Institute, Project No. 110397, February 1.
- Pace, Thompson G. 2003. *A conceptual Model to adjust Fugitive Dust emissions to Account for Near Source particle removal in grid Model Applications*. Environmental Protection Agency. http://www.cleanairnet.org/caiasia/1412/articles-58212_resource_5.pdf
- Pasquill, F. (1961). *The estimation of the dispersion of windborne material*, The Meteorological Magazine, vol 90, No. 1063, pp 33-49.

Reed, W.R. 2005. *Significant Dust Dispersion Models for Mining Operations*, Information Circular 9478, Department of Health and Human Services, Center for Disease Control and Prevention, National Institute for Occupational Safety and Health, USA.
<<http://www.cdc.gov/niosh/mining/pubs/pdfs/2005-138.pdf>>

**APPENDIX A –
Wind Analysis Results**

Station ID: 99999
 Year: 2007 2008 2009 2010
 Date Range: Jan 1 - Dec 31
 Time Range: 00:00 - 23:00

Run ID:

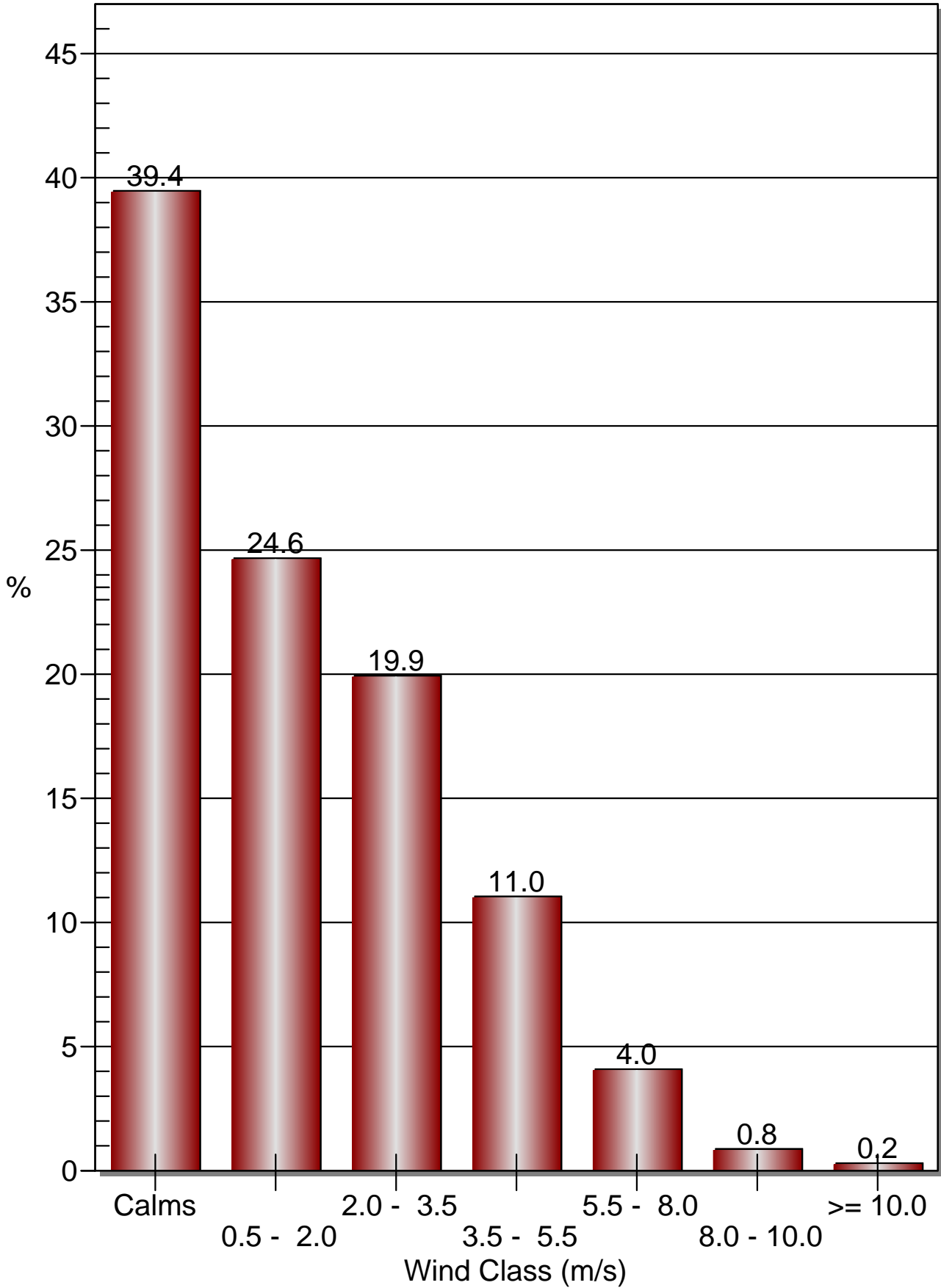
Frequency Distribution
 (Count)

Wind Direction (Blowing From) / Wind Speed (m/s)

	0.5 - 2.0	2.0 - 3.5	3.5 - 5.5	5.5 - 8.0	8.0 - 10.0	>= 10.0	Total
348.75-11.25	469	469	188	31	0	0	1157
11.25-33.75	317	160	44	4	0	0	525
33.75-56.25	434	134	45	0	0	0	613
56.25-78.75	398	174	18	0	0	0	590
78.75-101.25	697	672	202	26	1	0	1598
101.25-123.75	444	529	485	237	56	11	1762
123.75-146.25	526	574	680	484	105	30	2399
146.25-168.75	596	550	331	93	29	18	1617
168.75-191.25	482	439	225	47	10	3	1206
191.25-213.75	299	274	168	26	5	0	772
213.75-236.25	258	215	48	6	1	0	528
236.25-258.75	269	204	79	2	0	0	554
258.75-281.25	235	163	74	7	0	0	479
281.25-303.75	213	113	49	8	1	0	384
303.75-326.25	246	94	32	7	0	0	379
326.25-348.75	337	260	110	40	0	0	747
Total	6220	5024	2778	1018	208	62	25270

Frequency of Calm Winds: 9960
 Average Wind Speed: 1.65 m/s

Wind Class Frequency Distribution



Station ID: 99999
 Year: 2007 2008 2009 2010
 Date Range: Jan 1 - Dec 31
 Time Range: 00:00 - 23:00

Run ID:

Frequency Distribution
 (Normalized)

Wind Direction (Blowing From) / Wind Speed (m/s)

	0.5 - 2.0	2.0 - 3.5	3.5 - 5.5	5.5 - 8.0	8.0 - 10.0	>= 10.0	Total
348.75-11.25	0.018560	0.018560	0.007440	0.001227	0.000000	0.000000	0.045786
11.25-33.75	0.012545	0.006332	0.001741	0.000158	0.000000	0.000000	0.020776
33.75-56.25	0.017175	0.005303	0.001781	0.000000	0.000000	0.000000	0.024258
56.25-78.75	0.015750	0.006886	0.000712	0.000000	0.000000	0.000000	0.023348
78.75-101.25	0.027582	0.026593	0.007994	0.001029	0.000040	0.000000	0.063237
101.25-123.75	0.017570	0.020934	0.019193	0.009379	0.002216	0.000435	0.069727
123.75-146.25	0.020815	0.022715	0.026909	0.019153	0.004155	0.001187	0.094935
146.25-168.75	0.023585	0.021765	0.013099	0.003680	0.001148	0.000712	0.063989
168.75-191.25	0.019074	0.017372	0.008904	0.001860	0.000396	0.000119	0.047725
191.25-213.75	0.011832	0.010843	0.006648	0.001029	0.000198	0.000000	0.030550
213.75-236.25	0.010210	0.008508	0.001899	0.000237	0.000040	0.000000	0.020894
236.25-258.75	0.010645	0.008073	0.003126	0.000079	0.000000	0.000000	0.021923
258.75-281.25	0.009300	0.006450	0.002928	0.000277	0.000000	0.000000	0.018955
281.25-303.75	0.008429	0.004472	0.001939	0.000317	0.000040	0.000000	0.015196
303.75-326.25	0.009735	0.003720	0.001266	0.000277	0.000000	0.000000	0.014998
326.25-348.75	0.013336	0.010289	0.004353	0.001583	0.000000	0.000000	0.029561
Total	0.246142	0.198813	0.109933	0.040285	0.008231	0.002454	0.605857

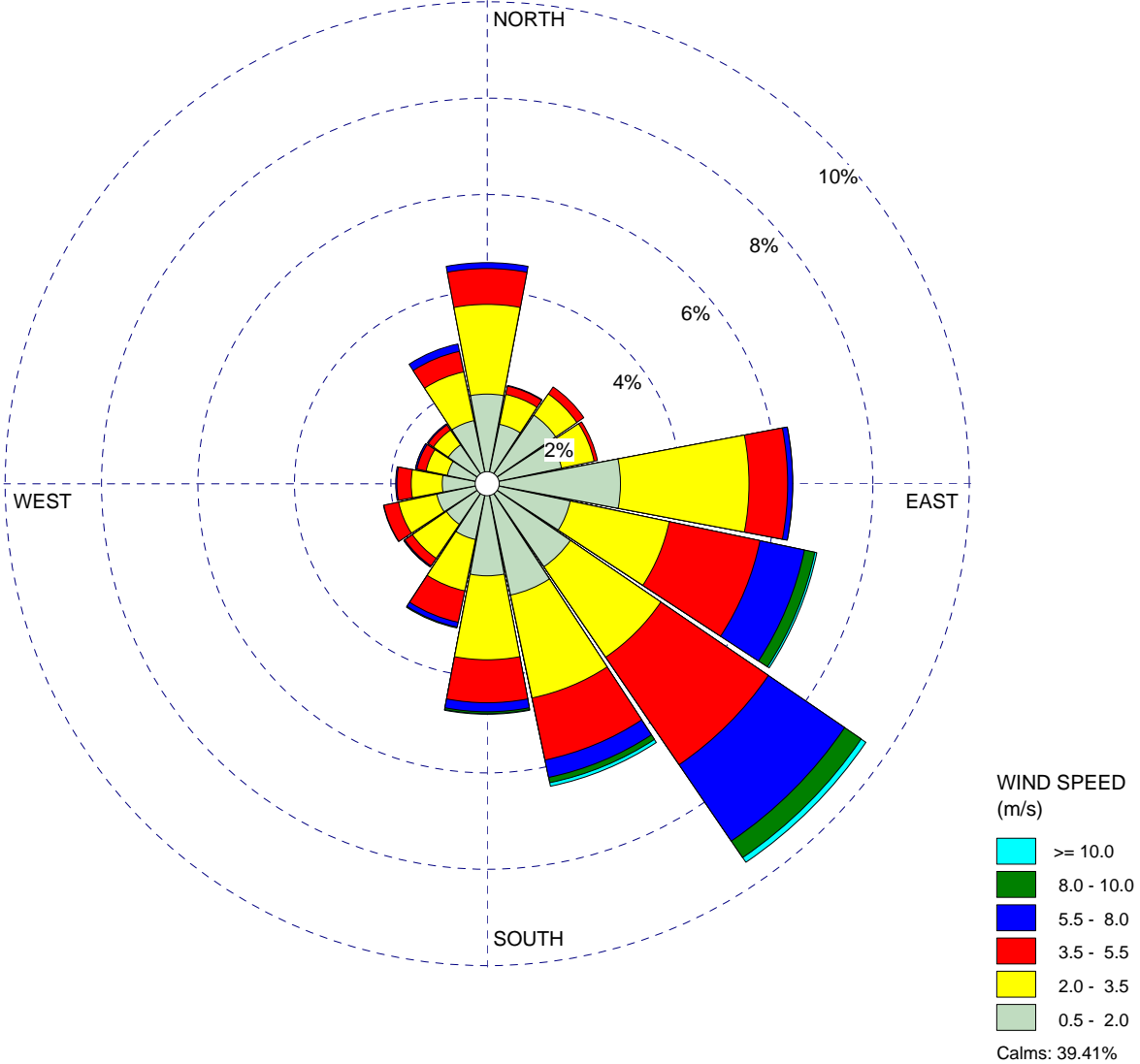
Frequency of Calm Winds: 39.41%
 Average Wind Speed: 1.65 m/s

WIND ROSE PLOT:

Galena Hill Weather Station

DISPLAY:

**Wind Speed
Direction (blowing from)**



COMMENTS:

DATA PERIOD:

**2007-2010
Jan 1 - Dec 31
00:00 - 23:00**

COMPANY NAME:

Access Consulting Group

MODELER:

Ethan Allen

CALM WINDS:

39.41%

TOTAL COUNT:

25270 hrs.

AVG. WIND SPEED:

1.65 m/s

DATE:

7/22/2010

PROJECT NO.:



**APPENDIX B –
ISCST3 Output Files**

CO STARTING
CO TITLEONE RUN1
CO MODELOPT DFAULT CONC RURAL
CO AVERTIME 1 24
co terrhgts elev
co flagpole 0.0
CO POLLUTID TSP
CO DCAYCOEF .00000000
CO RUNORNOT RUN
CO ERRORFIL ERRORS.LST
CO FINISHED

SO STARTING

```
**      SRCID SRCTYP  XS    YS    ZS  
**      -----  
SO LOCATION  1  AREA   0.    0.   .0000
```

```
**      SRCID  QS    HS  XINIT  YINIT  
**      -----  
SO SRCPARAM  1  0.00009  0.0  100.  50.
```

SO EMISUNIT 1.0 (GRAMS/(SEC-M**2)) grams/cubic-meter

SO SRCGROUP ALL
SO FINISHED

RE STARTING
RE DISCCART 100. 0. 920. 0.0
RE DISCCART 200. 0. 940. 0.0
RE DISCCART 300. 0. 950. 0.0
RE DISCCART 400. 0. 945. 0.0
RE DISCCART 500. 0. 945. 0.0
RE DISCCART 600. 0. 940. 0.0
RE DISCCART 700. 0. 940. 0.0
RE DISCCART 800. 0. 935. 0.0
RE DISCCART 900. 0. 930. 0.0
RE DISCCART 1000. 0. 930. 0.0
RE FINISHED

ME STARTING
ME INPUTFIL MAY.MET
ME ANEMHGHT 3.0 METERS
ME SURFDATA 99999 2010 SURFNAME
ME UAIRDATA 99999 2010 UAIRNAME
ME WINDCATS 1.54 3.09 5.14 8.23 10.80
ME FINISHED

Model Outputs Tables of Highest Short Term Values by Receptor (RECTABLE Keyword)
Model Outputs Tables of Overall Maximum Short Term Values (MAXTABLE Keyword)

**NOTE: The Following Flags May Appear Following CONC Values: c for Calm Hours
m for Missing Hours
b for Both Calm and Missing Hours

**Misc. Inputs: Anem. Hgt. (m) = 3.00 ; Decay Coef. = 0.000 ; Rot. Angle = 0.0
Emission Units = (GRAMS/(SEC-M**2)) ; Emission Rate Unit Factor = 1.0000
Output Units = GRAMS/CUBIC-METER

**Approximate Storage Requirements of Model = 1.2 MB of RAM.

**Input Runstream File: MONTHLY.INP

**Output Print File: MAY.OUT

**Detailed Error/Message File: ERRORS.LST

*** ISCST3 - VERSION 02035 *** ** RUN1 *** 09/01/10
*** 10:32:46

**MODELOPTs: PAGE 2
CONC RURAL ELEV FLGPOL DFAULT

*** AREA SOURCE DATA ***

NUMBER EMISSION RATE COORD (SW CORNER) BASE RELEASE X-DIM Y-DIM ORIENT.
INIT. EMISSION RATE
SOURCE PART. (USER UNITS X Y ELEV. HEIGHT OF AREA OF AREA OF AREA SZ
SCALAR VARY
ID CATS. /METER**2) (METERS) (METERS) (METERS) (METERS) (METERS) (METERS) (DEG.)
(METERS) BY

1 0 0.90000E-04 0.0 0.0 0.0 0.00 100.00 50.00 0.00 0.00
*** ISCST3 - VERSION 02035 *** ** RUN1 *** 09/01/10
*** 10:32:46

**MODELOPTs: PAGE 3
CONC RURAL ELEV FLGPOL DFAULT

*** SOURCE IDs DEFINING SOURCE GROUPS ***

GROUP ID SOURCE IDs

ALL 1 ,
*** ISCST3 - VERSION 02035 *** ** RUN1 *** 09/01/10
*** 10:32:46

**MODELOPTs: PAGE 4
CONC RURAL ELEV FLGPOL DFAULT

*** DISCRETE CARTESIAN RECEPTORS ***
 (X-COORD, Y-COORD, ZELEV, ZFLAG)
 (METERS)

(100.0, 0.0, 920.0, 0.0); (200.0, 0.0, 940.0, 0.0);
 (300.0, 0.0, 950.0, 0.0); (400.0, 0.0, 945.0, 0.0);
 (500.0, 0.0, 945.0, 0.0); (600.0, 0.0, 940.0, 0.0);
 (700.0, 0.0, 940.0, 0.0); (800.0, 0.0, 935.0, 0.0);
 (900.0, 0.0, 930.0, 0.0); (1000.0, 0.0, 930.0, 0.0);

*** ISCST3 - VERSION 02035 *** *** RUN1 *** 09/01/10

*** 10:32:46

**MODELOPTs:

PAGE 5

CONC RURAL ELEV FLGPOL DFAULT

*** METEOROLOGICAL DAYS SELECTED FOR PROCESSING ***
 (1=YES; 0=NO)

1111111111 1111111111 1111111111 1111111111 1111111111
 1111111111 1111111111 1111111111 1111111111 1111111111
 1111111111 1111111111 1111111111 1111111111 1111111111
 1111111111 1111111111 1111111111 1111111111 1111111111
 1111111111 1111111111 1111111111 1111111111 1111111111
 1111111111 1111111111 1111111111 1111111111 1111111111
 1111111111 1111111111 1111111111 1111111111 1111111111
 1111111111 111111

NOTE: METEOROLOGICAL DATA ACTUALLY PROCESSED WILL ALSO DEPEND ON WHAT IS INCLUDED IN THE DATA FILE.

*** UPPER BOUND OF FIRST THROUGH FIFTH WIND SPEED CATEGORIES ***
 (METERS/SEC)

1.54, 3.09, 5.14, 8.23, 10.80,

*** WIND PROFILE EXPONENTS ***

STABILITY CATEGORY	WIND SPEED CATEGORY					
	1	2	3	4	5	6
A	.70000E-01	.70000E-01	.70000E-01	.70000E-01	.70000E-01	.70000E-01
B	.70000E-01	.70000E-01	.70000E-01	.70000E-01	.70000E-01	.70000E-01
C	.10000E+00	.10000E+00	.10000E+00	.10000E+00	.10000E+00	.10000E+00
D	.15000E+00	.15000E+00	.15000E+00	.15000E+00	.15000E+00	.15000E+00
E	.35000E+00	.35000E+00	.35000E+00	.35000E+00	.35000E+00	.35000E+00
F	.55000E+00	.55000E+00	.55000E+00	.55000E+00	.55000E+00	.55000E+00

*** VERTICAL POTENTIAL TEMPERATURE GRADIENTS ***
 (DEGREES KELVIN PER METER)

STABILITY CATEGORY	WIND SPEED CATEGORY					
	1	2	3	4	5	6
A	.00000E+00	.00000E+00	.00000E+00	.00000E+00	.00000E+00	.00000E+00
B	.00000E+00	.00000E+00	.00000E+00	.00000E+00	.00000E+00	.00000E+00
C	.00000E+00	.00000E+00	.00000E+00	.00000E+00	.00000E+00	.00000E+00
D	.00000E+00	.00000E+00	.00000E+00	.00000E+00	.00000E+00	.00000E+00
E	.20000E-01	.20000E-01	.20000E-01	.20000E-01	.20000E-01	.20000E-01
F	.35000E-01	.35000E-01	.35000E-01	.35000E-01	.35000E-01	.35000E-01

*** ISCST3 - VERSION 02035 *** *** RUN1 *** 09/01/10

*** 10:32:46

**MODELOPTs:

PAGE 6

CONC RURAL ELEV FLGPOL DFAULT

*** THE FIRST 24 HOURS OF METEOROLOGICAL DATA ***

FILE: MAY.MET

FORMAT: (4I2,2F9.4,F6.1,I2,2F7.1,f9.4,f10.1,f8.4,i4,f7.2)

SURFACE STATION NO.: 99999

UPPER AIR STATION NO.: 99999

NAME: SURFNAME

NAME: UAIRNAME

YEAR: 2010

YEAR: 2010

FLOW SPEED TEMP STAB MIXING HEIGHT (M) USTAR M-O LENGTH Z-0 IPCODE PRATE
 YR MN DY HR VECTOR (M/S) (K) CLASS RURAL URBAN (M/S) (M) (M) (mm/HR)

09 05 07 01	75.5	1.48	274.6	6	50.0	50.0	0.0000	0.0	0.0000	0	0.00
09 05 07 02	50.2	2.97	273.3	6	50.0	50.0	0.0000	0.0	0.0000	0	0.00
09 05 07 03	55.9	2.97	272.9	6	50.0	50.0	0.0000	0.0	0.0000	0	0.00
09 05 07 04	79.7	3.34	272.4	6	50.0	50.0	0.0000	0.0	0.0000	0	0.00
09 05 07 05	95.2	2.04	272.0	6	50.0	50.0	0.0000	0.0	0.0000	0	0.00
09 05 07 06	95.2	1.48	272.0	6	50.0	50.0	0.0000	0.0	0.0000	0	0.00
09 05 07 07	91.0	2.04	272.0	6	477.0	477.0	0.0000	0.0	0.0000	0	0.00
09 05 07 08	81.1	2.04	271.5	6	535.0	535.0	0.0000	0.0	0.0000	0	0.00
09 05 07 09	91.0	1.48	271.5	6	639.0	639.0	0.0000	0.0	0.0000	0	0.00
09 05 07 10	74.1	1.67	271.5	5	767.0	767.0	0.0000	0.0	0.0000	0	0.00
09 05 07 11	112.0	0.00	271.0	5	903.0	903.0	0.0000	0.0	0.0000	0	0.00
09 05 07 12	64.3	1.11	272.4	5	1037.0	1037.0	0.0000	0.0	0.0000	0	0.00
09 05 07 13	124.7	0.93	272.4	5	1162.0	1162.0	0.0000	0.0	0.0000	0	0.00
09 05 07 14	119.0	1.86	272.4	5	1275.0	1275.0	0.0000	0.0	0.0000	0	0.00
09 05 07 15	91.0	1.86	273.3	5	1373.0	1373.0	0.0000	0.0	0.0000	0	0.00
09 05 07 16	96.6	2.23	274.2	5	1453.0	1453.0	0.0000	0.0	0.0000	0	0.00
09 05 07 17	107.8	1.67	273.7	6	1513.0	1513.0	0.0000	0.0	0.0000	0	0.00
09 05 07 18	107.8	2.04	274.2	6	1552.0	1552.0	0.0000	0.0	0.0000	0	0.00
09 05 07 19	130.3	2.04	273.7	6	1570.0	1570.0	0.0000	0.0	0.0000	0	0.00
09 05 07 20	95.2	2.23	274.6	6	50.0	50.0	0.0000	0.0	0.0000	0	0.00
09 05 07 21	88.1	1.48	275.5	6	50.0	50.0	0.0000	0.0	0.0000	0	0.00
09 05 07 22	82.5	1.48	274.6	6	50.0	50.0	0.0000	0.0	0.0000	0	0.00
09 05 07 23	93.8	1.30	274.2	6	50.0	50.0	0.0000	0.0	0.0000	0	0.00
09 05 07 24	0.0	0.74	273.3	6	50.0	50.0	0.0000	0.0	0.0000	0	0.00

*** NOTES: STABILITY CLASS 1=A, 2=B, 3=C, 4=D, 5=E AND 6=F.

FLOW VECTOR IS DIRECTION TOWARD WHICH WIND IS BLOWING.

*** ISCST3 - VERSION 02035 *** *** RUN1

*** 09/01/10

*** 10:32:46

**MODELOPTs:

PAGE 7

CONC RURAL ELEV FLGPOL DFAULT

*** THE 1ST HIGHEST 1-HR AVERAGE CONCENTRATION VALUES FOR SOURCE

GROUP: ALL ***

INCLUDING SOURCE(S): 1 ,

*** DISCRETE CARTESIAN RECEPTOR POINTS ***

** CONC OF TSP IN GRAMS/CUBIC-METER **

X-COORD (M)	Y-COORD (M)	CONC	(YYMMDDHH)	X-COORD (M)	Y-COORD (M)	CONC	(YYMMDDHH)
-------------	-------------	------	------------	-------------	-------------	------	------------

100.00	0.00	0.00682	(09050723)	200.00	0.00	0.00167	(09050723)
300.00	0.00	0.00110	(09050723)	400.00	0.00	0.00082	(09050723)
500.00	0.00	0.00061	(09050723)	600.00	0.00	0.00044	(09050723)
700.00	0.00	0.00032	(09050723)	800.00	0.00	0.00026	(09050709)
900.00	0.00	0.00023	(09050709)	1000.00	0.00	0.00020	(09050709)

*** ISCST3 - VERSION 02035 *** *** RUN1

*** 09/01/10

*** 10:32:46

**MODELOPTs:

PAGE 8

CONC RURAL ELEV FLGPOL DFAULT

*** THE 2ND HIGHEST 1-HR AVERAGE CONCENTRATION VALUES FOR SOURCE

GROUP: ALL ***

INCLUDING SOURCE(S): 1 ,

*** DISCRETE CARTESIAN RECEPTOR POINTS ***

** CONC OF TSP IN GRAMS/CUBIC-METER **

X-COORD (M)	Y-COORD (M)	CONC	(YYMMDDHH)	X-COORD (M)	Y-COORD (M)	CONC	(YYMMDDHH)
-------------	-------------	------	------------	-------------	-------------	------	------------

100.00	0.00	0.00633	(09050713)	200.00	0.00	0.00153	(09050706)
300.00	0.00	0.00099	(09050706)	400.00	0.00	0.00070	(09050706)
500.00	0.00	0.00044	(09050706)	600.00	0.00	0.00036	(09050709)
700.00	0.00	0.00030	(09050709)	800.00	0.00	0.00023	(09050723)
900.00	0.00	0.00017	(09050723)	1000.00	0.00	0.00014	(09050707)

*** ISCST3 - VERSION 02035 *** *** RUN1

*** 09/01/10

*** 10:32:46

**MODELOPTs:

PAGE 9

CONC RURAL ELEV FLGPOL DFAULT

*** THE 1ST HIGHEST 24-HR AVERAGE CONCENTRATION VALUES FOR SOURCE

GROUP: ALL ***

INCLUDING SOURCE(S): 1 ,

*** DISCRETE CARTESIAN RECEPTOR POINTS ***

** CONC OF TSP IN GRAMS/CUBIC-METER **

X-COORD (M) CONC (YYMMDDHH)	Y-COORD (M)	CONC (YYMMDDHH)	(YYMMDDHH)	X-COORD (M)	Y-COORD (M)	CONC (YYMMDDHH)	(YYMMDDHH)
--------------------------------	-------------	-----------------	------------	-------------	-------------	-----------------	------------

100.00	0.00	0.00263c	(09050724)	200.00	0.00	0.00044c	(09050724)
300.00	0.00	0.00024c	(09050724)	400.00	0.00	0.00017c	(09050724)
500.00	0.00	0.00012c	(09050724)	600.00	0.00	0.00009c	(09050724)
700.00	0.00	0.00006c	(09050724)	800.00	0.00	0.00005c	(09050724)
900.00	0.00	0.00004c	(09050724)	1000.00	0.00	0.00003c	(09050724)

*** ISCST3 - VERSION 02035 *** ** RUN1 *** 09/01/10

*** 10:32:46

**MODELOPTs:

PAGE 10

CONC RURAL ELEV FLGPOL DFAULT

*** THE 2ND HIGHEST 24-HR AVERAGE CONCENTRATION VALUES FOR SOURCE
GROUP: ALL ***

INCLUDING SOURCE(S): 1 ,

*** DISCRETE CARTESIAN RECEPTOR POINTS ***

** CONC OF TSP IN GRAMS/CUBIC-METER **

X-COORD (M) CONC (YYMMDDHH)	Y-COORD (M)	CONC (YYMMDDHH)	(YYMMDDHH)	X-COORD (M)	Y-COORD (M)	CONC (YYMMDDHH)	(YYMMDDHH)
--------------------------------	-------------	-----------------	------------	-------------	-------------	-----------------	------------

100.00	0.00	0.00000	(00000000)	200.00	0.00	0.00000	(00000000)
300.00	0.00	0.00000	(00000000)	400.00	0.00	0.00000	(00000000)
500.00	0.00	0.00000	(00000000)	600.00	0.00	0.00000	(00000000)
700.00	0.00	0.00000	(00000000)	800.00	0.00	0.00000	(00000000)
900.00	0.00	0.00000	(00000000)	1000.00	0.00	0.00000	(00000000)

*** ISCST3 - VERSION 02035 *** ** RUN1 *** 09/01/10

*** 10:32:46

**MODELOPTs:

PAGE 11

CONC RURAL ELEV FLGPOL DFAULT

*** THE MAXIMUM 50 1-HR AVERAGE CONCENTRATION VALUES FOR SOURCE
GROUP: ALL ***

INCLUDING SOURCE(S): 1 ,

** CONC OF TSP IN GRAMS/CUBIC-METER **

RANK (YYMMDDHH) AT	CONC (YYMMDDHH) AT	(YYMMDDHH) AT	RECEPTOR (XR,YR) OF TYPE	RANK	CONC	(YYMMDDHH) AT	RECEPTOR (XR,YR) OF TYPE
-----------------------	--------------------	---------------	--------------------------	------	------	---------------	--------------------------

1.	0.00682	(09050723)	AT (100.00, 0.00) DC	26.	0.00071	(09050718)	AT (200.00, 0.00)
2.	0.00633	(09050713)	AT (100.00, 0.00) DC	27.	0.00070	(09050706)	AT (400.00, 0.00)
3.	0.00632	(09050706)	AT (100.00, 0.00) DC	28.	0.00068	(09050709)	AT (300.00, 0.00)
4.	0.00584	(09050717)	AT (100.00, 0.00) DC	29.	0.00066	(09050720)	AT (300.00, 0.00)

5.	0.00478 (09050718) AT (100.00, 0.00) DC	30.	0.00065 (09050716) AT (200.00, 0.00)
DC			
6.	0.00459 (09050705) AT (100.00, 0.00) DC	31.	0.00061 (09050723) AT (500.00, 0.00)
DC			
7.	0.00432 (09050719) AT (100.00, 0.00) DC	32.	0.00052 (09050709) AT (400.00, 0.00)
DC			
8.	0.00420 (09050720) AT (100.00, 0.00) DC	33.	0.00051 (09050705) AT (400.00, 0.00)
DC			
9.	0.00419 (09050709) AT (100.00, 0.00) DC	34.	0.00050 (09050715) AT (200.00, 0.00)
DC			
10.	0.00356 (09050714) AT (100.00, 0.00) DC	35.	0.00049 (09050707) AT (300.00, 0.00)
DC			
11.	0.00304 (09050707) AT (100.00, 0.00) DC	36.	0.00046 (09050720) AT (400.00, 0.00)
DC			
12.	0.00281 (09050716) AT (100.00, 0.00) DC	37.	0.00044 (09050706) AT (500.00, 0.00)
DC			
13.	0.00212 (09050715) AT (100.00, 0.00) DC	38.	0.00044 (09050723) AT (600.00, 0.00)
DC			
14.	0.00167 (09050723) AT (200.00, 0.00) DC	39.	0.00043 (09050709) AT (500.00, 0.00)
DC			
15.	0.00154 (09050721) AT (100.00, 0.00) DC	40.	0.00039 (09050716) AT (300.00, 0.00)
DC			
16.	0.00153 (09050706) AT (200.00, 0.00) DC	41.	0.00038 (09050707) AT (400.00, 0.00)
DC			
17.	0.00111 (09050705) AT (200.00, 0.00) DC	42.	0.00036 (09050709) AT (600.00, 0.00)
DC			
18.	0.00110 (09050723) AT (300.00, 0.00) DC	43.	0.00032 (09050705) AT (500.00, 0.00)
DC			
19.	0.00103 (09050709) AT (200.00, 0.00) DC	44.	0.00032 (09050715) AT (300.00, 0.00)
DC			
20.	0.00101 (09050720) AT (200.00, 0.00) DC	45.	0.00032 (09050723) AT (700.00, 0.00)
DC			
21.	0.00099 (09050706) AT (300.00, 0.00) DC	46.	0.00031 (09050721) AT (200.00, 0.00)
DC			
22.	0.00087 (09050717) AT (200.00, 0.00) DC	47.	0.00031 (09050707) AT (500.00, 0.00)
DC			
23.	0.00082 (09050723) AT (400.00, 0.00) DC	48.	0.00030 (09050709) AT (700.00, 0.00)
DC			
24.	0.00075 (09050707) AT (200.00, 0.00) DC	49.	0.00030 (09050720) AT (500.00, 0.00)
DC			
25.	0.00072 (09050705) AT (300.00, 0.00) DC	50.	0.00027 (09050706) AT (600.00, 0.00)
DC			

*** RECEPTOR TYPES: GC = GRIDCART

GP = GRIDPOLR

DC = DISCCART

DP = DISCPOLR

BD = BOUNDARY

*** ISCST3 - VERSION 02035 *** *** RUN1

*** 09/01/10

*** 10:32:46

**MODELOPTs:

PAGE 12

CONC RURAL ELEV FLGPOL DFAULT

*** THE MAXIMUM 50 24-HR AVERAGE CONCENTRATION VALUES FOR SOURCE

GROUP: ALL ***

INCLUDING SOURCE(S): 1 ,

** CONC OF TSP IN GRAMS/CUBIC-METER **

RANK (YYMMDDHH) AT	CONC (YYMMDDHH) AT	RECEPTOR (XR,YR) OF TYPE	RANK	CONC
1.	0.00263c(09050724) AT (100.00, 0.00) DC	26.	0.00000 (00000000) AT (
2.	0.00044c(09050724) AT (200.00, 0.00) DC	27.	0.00000 (00000000) AT (
3.	0.00024c(09050724) AT (300.00, 0.00) DC	28.	0.00000 (00000000) AT (
4.	0.00017c(09050724) AT (400.00, 0.00) DC	29.	0.00000 (00000000) AT (
5.	0.00012c(09050724) AT (500.00, 0.00) DC	30.	0.00000 (00000000) AT (
6.	0.00009c(09050724) AT (600.00, 0.00) DC	31.	0.00000 (00000000) AT (
7.	0.00006c(09050724) AT (700.00, 0.00) DC	32.	0.00000 (00000000) AT (
8.	0.00005c(09050724) AT (800.00, 0.00) DC	33.	0.00000 (00000000) AT (
9.	0.00004c(09050724) AT (900.00, 0.00) DC	34.	0.00000 (00000000) AT (
10.	0.00003c(09050724) AT (1000.00, 0.00) DC	35.	0.00000 (00000000) AT (
11.	0.00000 (00000000) AT (0.00, 0.00)	36.	0.00000 (00000000) AT (
12.	0.00000 (00000000) AT (0.00, 0.00)	37.	0.00000 (00000000) AT (
13.	0.00000 (00000000) AT (0.00, 0.00)	38.	0.00000 (00000000) AT (
14.	0.00000 (00000000) AT (0.00, 0.00)	39.	0.00000 (00000000) AT (
15.	0.00000 (00000000) AT (0.00, 0.00)	40.	0.00000 (00000000) AT (
16.	0.00000 (00000000) AT (0.00, 0.00)	41.	0.00000 (00000000) AT (
17.	0.00000 (00000000) AT (0.00, 0.00)	42.	0.00000 (00000000) AT (
18.	0.00000 (00000000) AT (0.00, 0.00)	43.	0.00000 (00000000) AT (
19.	0.00000 (00000000) AT (0.00, 0.00)	44.	0.00000 (00000000) AT (
20.	0.00000 (00000000) AT (0.00, 0.00)	45.	0.00000 (00000000) AT (
21.	0.00000 (00000000) AT (0.00, 0.00)	46.	0.00000 (00000000) AT (
22.	0.00000 (00000000) AT (0.00, 0.00)	47.	0.00000 (00000000) AT (
23.	0.00000 (00000000) AT (0.00, 0.00)	48.	0.00000 (00000000) AT (
24.	0.00000 (00000000) AT (0.00, 0.00)	49.	0.00000 (00000000) AT (
25.	0.00000 (00000000) AT (0.00, 0.00)	50.	0.00000 (00000000) AT (

*** RECEPTOR TYPES: GC = GRIDCART

GP = GRIDPOLR

DC = DISCCART

DP = DISCPOLR

BD = BOUNDARY

*** ISCST3 - VERSION 02035 *** *** RUN1

*** 09/01/10

*** 10:32:46

**MODELOPTs:

PAGE 13

CONC RURAL ELEV FLGPOL DFAULT

*** THE SUMMARY OF HIGHEST 1-HR RESULTS ***

** CONC OF TSP IN GRAMS/CUBIC-METER **

GROUP ID OF TYPE GRID-ID	DATE AVERAGE CONC (YYMMDDHH)	NETWORK RECEPTOR (XR, YR, ZELEV, ZFLAG)
-----------------------------	---------------------------------	--------------------------------------------

ALL HIGH 1ST HIGH VALUE IS 0.00682 ON 09050723: AT (100.00, 0.00, 920.00, 0.00) DC
NA
HIGH 2ND HIGH VALUE IS 0.00633 ON 09050713: AT (100.00, 0.00, 920.00, 0.00) DC
NA

*** RECEPTOR TYPES: GC = GRIDCART
GP = GRIDPOLR
DC = DISCCART
DP = DISCPOLR
BD = BOUNDARY

*** ISCST3 - VERSION 02035 *** *** RUN1 *** 09/01/10
*** 10:32:46

**MODELOPTs: PAGE 14
CONC RURAL ELEV FLGPOL DFAULT

*** THE SUMMARY OF HIGHEST 24-HR RESULTS ***

** CONC OF TSP IN GRAMS/CUBIC-METER **

GROUP ID	DATE	NETWORK
OF TYPE GRID-ID	AVERAGE CONC (YYMMDDHH)	RECEPTOR (XR, YR, ZELEV, ZFLAG)

ALL HIGH 1ST HIGH VALUE IS	0.00263c	ON 09050724: AT (100.00, 0.00, 920.00, 0.00) DC
NA		
HIGH 2ND HIGH VALUE IS	0.00000	ON 00000000: AT (0.00, 0.00, 0.00, 0.00)

*** RECEPTOR TYPES: GC = GRIDCART
GP = GRIDPOLR
DC = DISCCART
DP = DISCPOLR
BD = BOUNDARY

*** ISCST3 - VERSION 02035 *** *** RUN1 *** 09/01/10
*** 10:32:46

**MODELOPTs: PAGE 15
CONC RURAL ELEV FLGPOL DFAULT

*** Message Summary : ISCST3 Model Execution ***

----- Summary of Total Messages -----

A Total of 0 Fatal Error Message(s)
A Total of 0 Warning Message(s)
A Total of 1 Informational Message(s)

A Total of 1 Calm Hours Identified

***** FATAL ERROR MESSAGES *****

*** NONE ***

***** WARNING MESSAGES *****

*** NONE ***

*** ISCST3 Finishes Successfully ***

CO STARTING
CO TITLEONE RUN1
CO MODELOPT DFAULT CONC RURAL
CO AVERTIME 1 24
co terrhgts elev
co flagpole 0.0
CO POLLUTID TSP
CO DCAYCOEF .00000000
CO RUNORNOT RUN
CO ERRORFIL ERRORS.LST
CO FINISHED

SO STARTING

```
**      SRCID SRCTYP  XS    YS    ZS  
**      -----  
SO LOCATION  1  AREA   0.    0.   .0000
```

```
**      SRCID  QS    HS  XINIT  YINIT  
**      -----  
SO SRCPARAM  1  0.00017  0.0  100.  50.
```

SO EMISUNIT 1.0 (GRAMS/(SEC-M**2)) grams/cubic-meter

SO SRCGROUP ALL
SO FINISHED

RE STARTING

```
RE DISCCART  100.  0.  920.  0.0  
RE DISCCART  200.  0.  940.  0.0  
RE DISCCART  300.  0.  950.  0.0  
RE DISCCART  400.  0.  945.  0.0  
RE DISCCART  500.  0.  945.  0.0  
RE DISCCART  600.  0.  940.  0.0  
RE DISCCART  700.  0.  940.  0.0  
RE DISCCART  800.  0.  935.  0.0  
RE DISCCART  900.  0.  930.  0.0  
RE DISCCART 1000.  0.  930.  0.0  
RE FINISHED
```

ME STARTING

```
ME INPUTFIL  MAY(2).MET  
ME ANEMHGHT  3.0 METERS  
ME SURFDATA  99999  2010      SURFNAME  
ME UAIRDATA  99999  2010      UAIRNAME  
ME WINDCATS  1.54  3.09  5.14  8.23  10.80  
ME FINISHED
```


Model Outputs Tables of Highest Short Term Values by Receptor (RECTABLE Keyword)
Model Outputs Tables of Overall Maximum Short Term Values (MAXTABLE Keyword)

**NOTE: The Following Flags May Appear Following CONC Values: c for Calm Hours
m for Missing Hours
b for Both Calm and Missing Hours

**Misc. Inputs: Anem. Hgt. (m) = 3.00 ; Decay Coef. = 0.000 ; Rot. Angle = 0.0
Emission Units = (GRAMS/(SEC-M**2)) ; Emission Rate Unit Factor = 1.0000
Output Units = GRAMS/CUBIC-METER

**Approximate Storage Requirements of Model = 1.2 MB of RAM.

**Input Runstream File: MONTHLY.INP

**Output Print File: MAY(2).OUT

**Detailed Error/Message File: ERRORS.LST

*** ISCST3 - VERSION 02035 *** ** RUN1 *** 09/01/10
*** 10:34:27

**MODELOPTs: PAGE 2

CONC RURAL ELEV FLGPOL DFAULT

*** AREA SOURCE DATA ***

NUMBER EMISSION RATE COORD (SW CORNER) BASE RELEASE X-DIM Y-DIM ORIENT.
INIT. EMISSION RATE
SOURCE PART. (USER UNITS X Y ELEV. HEIGHT OF AREA OF AREA OF AREA SZ
SCALAR VARY
ID CATS. /METER**2) (METERS) (METERS) (METERS) (METERS) (METERS) (METERS) (DEG.)
(METERS) BY

1 0 0.17000E-03 0.0 0.0 0.0 0.00 100.00 50.00 0.00 0.00
*** ISCST3 - VERSION 02035 *** ** RUN1 *** 09/01/10
*** 10:34:27

**MODELOPTs: PAGE 3

CONC RURAL ELEV FLGPOL DFAULT

*** SOURCE IDs DEFINING SOURCE GROUPS ***

GROUP ID SOURCE IDs

ALL 1 ,
*** ISCST3 - VERSION 02035 *** ** RUN1 *** 09/01/10
*** 10:34:27

**MODELOPTs: PAGE 4

CONC RURAL ELEV FLGPOL DFAULT

*** DISCRETE CARTESIAN RECEPTORS ***
 (X-COORD, Y-COORD, ZELEV, ZFLAG)
 (METERS)

(100.0, 0.0, 920.0, 0.0); (200.0, 0.0, 940.0, 0.0);
 (300.0, 0.0, 950.0, 0.0); (400.0, 0.0, 945.0, 0.0);
 (500.0, 0.0, 945.0, 0.0); (600.0, 0.0, 940.0, 0.0);
 (700.0, 0.0, 940.0, 0.0); (800.0, 0.0, 935.0, 0.0);
 (900.0, 0.0, 930.0, 0.0); (1000.0, 0.0, 930.0, 0.0);

*** ISCST3 - VERSION 02035 *** *** RUN1 *** 09/01/10

*** 10:34:27

**MODELOPTs:

PAGE 5

CONC RURAL ELEV FLGPOL DFAULT

*** METEOROLOGICAL DAYS SELECTED FOR PROCESSING ***
 (1=YES; 0=NO)

1111111111 1111111111 1111111111 1111111111 1111111111
 1111111111 1111111111 1111111111 1111111111 1111111111
 1111111111 1111111111 1111111111 1111111111 1111111111
 1111111111 1111111111 1111111111 1111111111 1111111111
 1111111111 1111111111 1111111111 1111111111 1111111111
 1111111111 1111111111 1111111111 1111111111 1111111111
 1111111111 1111111111 1111111111 1111111111 1111111111
 1111111111 111111

NOTE: METEOROLOGICAL DATA ACTUALLY PROCESSED WILL ALSO DEPEND ON WHAT IS INCLUDED IN THE DATA FILE.

*** UPPER BOUND OF FIRST THROUGH FIFTH WIND SPEED CATEGORIES ***
 (METERS/SEC)

1.54, 3.09, 5.14, 8.23, 10.80,

*** WIND PROFILE EXPONENTS ***

STABILITY CATEGORY	WIND SPEED CATEGORY					
	1	2	3	4	5	6
A	.70000E-01	.70000E-01	.70000E-01	.70000E-01	.70000E-01	.70000E-01
B	.70000E-01	.70000E-01	.70000E-01	.70000E-01	.70000E-01	.70000E-01
C	.10000E+00	.10000E+00	.10000E+00	.10000E+00	.10000E+00	.10000E+00
D	.15000E+00	.15000E+00	.15000E+00	.15000E+00	.15000E+00	.15000E+00
E	.35000E+00	.35000E+00	.35000E+00	.35000E+00	.35000E+00	.35000E+00
F	.55000E+00	.55000E+00	.55000E+00	.55000E+00	.55000E+00	.55000E+00

*** VERTICAL POTENTIAL TEMPERATURE GRADIENTS ***
 (DEGREES KELVIN PER METER)

STABILITY CATEGORY	WIND SPEED CATEGORY					
	1	2	3	4	5	6
A	.00000E+00	.00000E+00	.00000E+00	.00000E+00	.00000E+00	.00000E+00
B	.00000E+00	.00000E+00	.00000E+00	.00000E+00	.00000E+00	.00000E+00
C	.00000E+00	.00000E+00	.00000E+00	.00000E+00	.00000E+00	.00000E+00
D	.00000E+00	.00000E+00	.00000E+00	.00000E+00	.00000E+00	.00000E+00
E	.20000E-01	.20000E-01	.20000E-01	.20000E-01	.20000E-01	.20000E-01
F	.35000E-01	.35000E-01	.35000E-01	.35000E-01	.35000E-01	.35000E-01

*** ISCST3 - VERSION 02035 *** *** RUN1 *** 09/01/10

*** 10:34:27

**MODELOPTs:

PAGE 6

CONC RURAL ELEV FLGPOL DFAULT

*** THE FIRST 24 HOURS OF METEOROLOGICAL DATA ***

FILE: MAY(2).MET

FORMAT: (4I2,2F9.4,F6.1,I2,2F7.1,f9.4,f10.1,f8.4,i4,f7.2)

SURFACE STATION NO.: 99999

UPPER AIR STATION NO.: 99999

NAME: SURFNAME

NAME: UAIRNAME

YEAR: 2010

YEAR: 2010

FLOW SPEED TEMP STAB MIXING HEIGHT (M) USTAR M-O LENGTH Z-0 IPCODE PRATE
 YR MN DY HR VECTOR (M/S) (K) CLASS RURAL URBAN (M/S) (M) (M) (mm/HR)

09 05 30 01	57.3	1.11	275.0	6	50.0	50.0	0.0000	0.0	0.0000	0	0.00
09 05 30 02	47.4	1.30	275.0	6	50.0	50.0	0.0000	0.0	0.0000	0	0.00
09 05 30 03	29.2	1.67	275.0	6	50.0	50.0	0.0000	0.0	0.0000	0	0.00
09 05 30 04	55.9	2.23	274.6	6	50.0	50.0	0.0000	0.0	0.0000	0	0.00
09 05 30 05	62.9	2.23	274.6	6	50.0	50.0	0.0000	0.0	0.0000	0	0.00
09 05 30 06	72.7	3.53	274.6	6	50.0	50.0	0.0000	0.0	0.0000	0	0.00
09 05 30 07	67.1	3.15	274.6	5	1577.0	1577.0	0.0000	0.0	0.0000	0	0.00
09 05 30 08	78.3	3.53	274.6	5	1602.0	1602.0	0.0000	0.0	0.0000	0	0.00
09 05 30 09	75.5	3.15	274.6	4	1647.0	1647.0	0.0000	0.0	0.0000	0	0.00
09 05 30 10	78.3	3.53	275.0	4	1708.0	1708.0	0.0000	0.0	0.0000	0	0.00
09 05 30 11	75.5	4.08	275.0	4	1780.0	1780.0	0.0000	0.0	0.0000	0	0.00
09 05 30 12	78.3	4.64	275.0	4	1858.0	1858.0	0.0000	0.0	0.0000	0	0.00
09 05 30 13	65.7	4.64	275.5	4	1937.0	1937.0	0.0000	0.0	0.0000	0	0.00
09 05 30 14	71.3	5.38	275.0	4	2014.0	2014.0	0.0000	0.0	0.0000	0	0.00
09 05 30 15	74.1	5.20	274.6	4	2144.0	2144.0	0.0000	0.0	0.0000	0	0.00
09 05 30 16	78.3	4.64	275.5	4	2193.0	2193.0	0.0000	0.0	0.0000	0	0.00
09 05 30 17	103.6	4.45	274.6	5	2229.0	2229.0	0.0000	0.0	0.0000	0	0.00
09 05 30 18	109.2	3.34	275.9	5	2250.0	2250.0	0.0000	0.0	0.0000	0	0.00
09 05 30 19	128.9	3.71	276.3	5	2250.0	2250.0	0.0000	0.0	0.0000	0	0.00
09 05 30 20	96.6	2.78	276.3	6	50.0	50.0	0.0000	0.0	0.0000	0	0.00
09 05 30 21	76.9	2.78	275.9	6	50.0	50.0	0.0000	0.0	0.0000	0	0.00
09 05 30 22	91.0	4.45	275.9	6	50.0	50.0	0.0000	0.0	0.0000	0	0.00
09 05 30 23	88.1	3.34	276.3	6	50.0	50.0	0.0000	0.0	0.0000	0	0.00
09 05 30 24	78.3	2.60	275.9	6	50.0	50.0	0.0000	0.0	0.0000	0	0.00

*** NOTES: STABILITY CLASS 1=A, 2=B, 3=C, 4=D, 5=E AND 6=F.

FLOW VECTOR IS DIRECTION TOWARD WHICH WIND IS BLOWING.

*** ISCST3 - VERSION 02035 *** *** RUN1

*** 09/01/10

*** 10:34:27

**MODELOPTs:

PAGE 7

CONC RURAL ELEV FLGPOL DFAULT

*** THE 1ST HIGHEST 1-HR AVERAGE CONCENTRATION VALUES FOR SOURCE

GROUP: ALL ***

INCLUDING SOURCE(S): 1 ,

*** DISCRETE CARTESIAN RECEPTOR POINTS ***

** CONC OF TSP IN GRAMS/CUBIC-METER **

X-COORD (M)	Y-COORD (M)	CONC	(YYMMDDHH)	X-COORD (M)	Y-COORD (M)
CONC	(YYMMDDHH)				

100.00	0.00	0.00649	(09053020)	200.00	0.00	0.00155	(09053020)
300.00	0.00	0.00099	(09053020)	400.00	0.00	0.00059	(09053020)
500.00	0.00	0.00029	(09053020)	600.00	0.00	0.00023	(09053022)
700.00	0.00	0.00019	(09053022)	800.00	0.00	0.00016	(09053022)
900.00	0.00	0.00014	(09053022)	1000.00	0.00	0.00012	(09053022)

*** ISCST3 - VERSION 02035 *** *** RUN1

*** 09/01/10

*** 10:34:27

**MODELOPTs:

PAGE 8

CONC RURAL ELEV FLGPOL DFAULT

*** THE 2ND HIGHEST 1-HR AVERAGE CONCENTRATION VALUES FOR SOURCE

GROUP: ALL ***

INCLUDING SOURCE(S): 1 ,

*** DISCRETE CARTESIAN RECEPTOR POINTS ***

** CONC OF TSP IN GRAMS/CUBIC-METER **

X-COORD (M)	Y-COORD (M)	CONC	(YYMMDDHH)	X-COORD (M)	Y-COORD (M)
CONC	(YYMMDDHH)				

100.00	0.00	0.00379	(09053018)	200.00	0.00	0.00065	(09053022)
300.00	0.00	0.00043	(09053022)	400.00	0.00	0.00033	(09053022)
500.00	0.00	0.00027	(09053022)	600.00	0.00	0.00014	(09053020)
700.00	0.00	0.00007	(09053023)	800.00	0.00	0.00006	(09053023)
900.00	0.00	0.00005	(09053023)	1000.00	0.00	0.00005	(09053023)

*** ISCST3 - VERSION 02035 *** *** RUN1

*** 09/01/10

*** 10:34:27

**MODELOPTs:

PAGE 9

CONC RURAL ELEV FLGPOL DFAULT

*** THE 1ST HIGHEST 24-HR AVERAGE CONCENTRATION VALUES FOR SOURCE

GROUP: ALL ***

INCLUDING SOURCE(S): 1 ,

*** DISCRETE CARTESIAN RECEPTOR POINTS ***

** CONC OF TSP IN GRAMS/CUBIC-METER **

X-COORD (M) Y-COORD (M) CONC (YYMMDDHH) X-COORD (M) Y-COORD (M)
 CONC (YYMMDDHH)

```

-----
100.00 0.00 0.00085 (09053024) 200.00 0.00 0.00015 (09053024)
300.00 0.00 0.00007 (09053024) 400.00 0.00 0.00004 (09053024)
500.00 0.00 0.00003 (09053024) 600.00 0.00 0.00002 (09053024)
700.00 0.00 0.00001 (09053024) 800.00 0.00 0.00001 (09053024)
900.00 0.00 0.00001 (09053024) 1000.00 0.00 0.00001 (09053024)
  
```

*** ISCST3 - VERSION 02035 *** ** RUN1 *** 09/01/10

*** 10:34:27

**MODELOPTs:

PAGE 10

CONC RURAL ELEV FLGPOL DFAULT

*** THE 2ND HIGHEST 24-HR AVERAGE CONCENTRATION VALUES FOR SOURCE
 GROUP: ALL ***

INCLUDING SOURCE(S): 1 ,

*** DISCRETE CARTESIAN RECEPTOR POINTS ***

** CONC OF TSP IN GRAMS/CUBIC-METER **

X-COORD (M) Y-COORD (M) CONC (YYMMDDHH) X-COORD (M) Y-COORD (M)
 CONC (YYMMDDHH)

```

-----
100.00 0.00 0.00000 (00000000) 200.00 0.00 0.00000 (00000000)
300.00 0.00 0.00000 (00000000) 400.00 0.00 0.00000 (00000000)
500.00 0.00 0.00000 (00000000) 600.00 0.00 0.00000 (00000000)
700.00 0.00 0.00000 (00000000) 800.00 0.00 0.00000 (00000000)
900.00 0.00 0.00000 (00000000) 1000.00 0.00 0.00000 (00000000)
  
```

*** ISCST3 - VERSION 02035 *** ** RUN1 *** 09/01/10

*** 10:34:27

**MODELOPTs:

PAGE 11

CONC RURAL ELEV FLGPOL DFAULT

*** THE MAXIMUM 50 1-HR AVERAGE CONCENTRATION VALUES FOR SOURCE
 GROUP: ALL ***

INCLUDING SOURCE(S): 1 ,

** CONC OF TSP IN GRAMS/CUBIC-METER **

```

-----
RANK CONC (YYMMDDHH) AT RECEPTOR (XR,YR) OF TYPE RANK CONC
(YYMMDDHH) AT RECEPTOR (XR,YR) OF TYPE
1. 0.00649 (09053020) AT ( 100.00, 0.00) DC 26. 0.00012 (09053017) AT ( 300.00, 0.00)
DC
2. 0.00379 (09053018) AT ( 100.00, 0.00) DC 27. 0.00009 (09053023) AT ( 500.00, 0.00)
DC
3. 0.00313 (09053019) AT ( 100.00, 0.00) DC 28. 0.00008 (09053023) AT ( 600.00, 0.00)
DC
4. 0.00282 (09053017) AT ( 100.00, 0.00) DC 29. 0.00007 (09053023) AT ( 700.00, 0.00)
DC
  
```

5.	0.00263 (09053022) AT (100.00, 0.00) DC	30.	0.00007 (09053020) AT (700.00, 0.00)
DC			
6.	0.00155 (09053020) AT (200.00, 0.00) DC	31.	0.00006 (09053023) AT (800.00, 0.00)
DC			
7.	0.00129 (09053023) AT (100.00, 0.00) DC	32.	0.00005 (09053023) AT (900.00, 0.00)
DC			
8.	0.00099 (09053020) AT (300.00, 0.00) DC	33.	0.00005 (09053023) AT (1000.00, 0.00)
DC			
9.	0.00065 (09053022) AT (200.00, 0.00) DC	34.	0.00004 (09053010) AT (100.00, 0.00)
DC			
10.	0.00059 (09053020) AT (400.00, 0.00) DC	35.	0.00003 (09053020) AT (800.00, 0.00)
DC			
11.	0.00057 (09053017) AT (200.00, 0.00) DC	36.	0.00003 (09053012) AT (100.00, 0.00)
DC			
12.	0.00045 (09053018) AT (200.00, 0.00) DC	37.	0.00003 (09053016) AT (100.00, 0.00)
DC			
13.	0.00043 (09053022) AT (300.00, 0.00) DC	38.	0.00002 (09053020) AT (900.00, 0.00)
DC			
14.	0.00033 (09053022) AT (400.00, 0.00) DC	39.	0.00002 (09053017) AT (400.00, 0.00)
DC			
15.	0.00029 (09053020) AT (500.00, 0.00) DC	40.	0.00001 (09053020) AT (1000.00, 0.00)
DC			
16.	0.00027 (09053022) AT (500.00, 0.00) DC	41.	0.00001 (09053009) AT (100.00, 0.00)
DC			
17.	0.00026 (09053023) AT (200.00, 0.00) DC	42.	0.00001 (09053011) AT (100.00, 0.00)
DC			
18.	0.00023 (09053022) AT (600.00, 0.00) DC	43.	0.00001 (09053018) AT (300.00, 0.00)
DC			
19.	0.00019 (09053022) AT (700.00, 0.00) DC	44.	0.00001 (09053008) AT (100.00, 0.00)
DC			
20.	0.00016 (09053022) AT (800.00, 0.00) DC	45.	0.00000 (09053015) AT (100.00, 0.00)
DC			
21.	0.00016 (09053023) AT (300.00, 0.00) DC	46.	0.00000 (09053010) AT (200.00, 0.00)
DC			
22.	0.00014 (09053022) AT (900.00, 0.00) DC	47.	0.00000 (09053017) AT (500.00, 0.00)
DC			
23.	0.00014 (09053020) AT (600.00, 0.00) DC	48.	0.00000 (09053012) AT (200.00, 0.00)
DC			
24.	0.00012 (09053022) AT (1000.00, 0.00) DC	49.	0.00000 (09053016) AT (200.00, 0.00)
DC			
25.	0.00012 (09053023) AT (400.00, 0.00) DC	50.	0.00000 (09053010) AT (300.00, 0.00)
DC			

*** RECEPTOR TYPES: GC = GRIDCART

GP = GRIDPOLR

DC = DISCCART

DP = DISCPOLR

BD = BOUNDARY

*** ISCST3 - VERSION 02035 *** *** RUN1

*** 09/01/10

*** 10:34:27

**MODELOPTs:

PAGE 12

CONC RURAL ELEV FLGPOL DFAULT

*** THE MAXIMUM 50 24-HR AVERAGE CONCENTRATION VALUES FOR SOURCE

GROUP: ALL ***

INCLUDING SOURCE(S): 1 ,

** CONC OF TSP IN GRAMS/CUBIC-METER **

RANK (YYMMDDHH) AT	CONC (YYMMDDHH) AT	RECEPTOR (XR,YR) OF TYPE	RANK	CONC
1.	0.00085 (09053024) AT (100.00, 0.00) DC	26.	0.00000 (00000000) AT (
2.	0.00015 (09053024) AT (200.00, 0.00) DC	27.	0.00000 (00000000) AT (
3.	0.00007 (09053024) AT (300.00, 0.00) DC	28.	0.00000 (00000000) AT (
4.	0.00004 (09053024) AT (400.00, 0.00) DC	29.	0.00000 (00000000) AT (
5.	0.00003 (09053024) AT (500.00, 0.00) DC	30.	0.00000 (00000000) AT (
6.	0.00002 (09053024) AT (600.00, 0.00) DC	31.	0.00000 (00000000) AT (
7.	0.00001 (09053024) AT (700.00, 0.00) DC	32.	0.00000 (00000000) AT (
8.	0.00001 (09053024) AT (800.00, 0.00) DC	33.	0.00000 (00000000) AT (
9.	0.00001 (09053024) AT (900.00, 0.00) DC	34.	0.00000 (00000000) AT (
10.	0.00001 (09053024) AT (1000.00, 0.00) DC	35.	0.00000 (00000000) AT (
11.	0.00000 (00000000) AT (0.00, 0.00)	36.	0.00000 (00000000) AT (
12.	0.00000 (00000000) AT (0.00, 0.00)	37.	0.00000 (00000000) AT (
13.	0.00000 (00000000) AT (0.00, 0.00)	38.	0.00000 (00000000) AT (
14.	0.00000 (00000000) AT (0.00, 0.00)	39.	0.00000 (00000000) AT (
15.	0.00000 (00000000) AT (0.00, 0.00)	40.	0.00000 (00000000) AT (
16.	0.00000 (00000000) AT (0.00, 0.00)	41.	0.00000 (00000000) AT (
17.	0.00000 (00000000) AT (0.00, 0.00)	42.	0.00000 (00000000) AT (
18.	0.00000 (00000000) AT (0.00, 0.00)	43.	0.00000 (00000000) AT (
19.	0.00000 (00000000) AT (0.00, 0.00)	44.	0.00000 (00000000) AT (
20.	0.00000 (00000000) AT (0.00, 0.00)	45.	0.00000 (00000000) AT (
21.	0.00000 (00000000) AT (0.00, 0.00)	46.	0.00000 (00000000) AT (
22.	0.00000 (00000000) AT (0.00, 0.00)	47.	0.00000 (00000000) AT (
23.	0.00000 (00000000) AT (0.00, 0.00)	48.	0.00000 (00000000) AT (
24.	0.00000 (00000000) AT (0.00, 0.00)	49.	0.00000 (00000000) AT (
25.	0.00000 (00000000) AT (0.00, 0.00)	50.	0.00000 (00000000) AT (

*** RECEPTOR TYPES: GC = GRIDCART

GP = GRIDPOLR

DC = DISCCART

DP = DISCPOLR

BD = BOUNDARY

*** ISCST3 - VERSION 02035 *** *** RUN1

*** 09/01/10

*** 10:34:27

**MODELOPTs:

PAGE 13

CONC RURAL ELEV FLGPOL DFAULT

*** THE SUMMARY OF HIGHEST 1-HR RESULTS ***

** CONC OF TSP IN GRAMS/CUBIC-METER **

GROUP ID OF TYPE GRID-ID	DATE AVERAGE CONC (YYMMDDHH)	NETWORK RECEPTOR (XR, YR, ZELEV, ZFLAG)
-----------------------------	---------------------------------	--------------------------------------------

ALL HIGH 1ST HIGH VALUE IS 0.00649 ON 09053020: AT (100.00, 0.00, 920.00, 0.00) DC
NA
HIGH 2ND HIGH VALUE IS 0.00379 ON 09053018: AT (100.00, 0.00, 920.00, 0.00) DC
NA

*** RECEPTOR TYPES: GC = GRIDCART
GP = GRIDPOLR
DC = DISCCART
DP = DISCPOLR
BD = BOUNDARY

*** ISCST3 - VERSION 02035 *** *** RUN1 *** 09/01/10
*** 10:34:27

**MODELOPTs: PAGE 14
CONC RURAL ELEV FLGPOL DFAULT

*** THE SUMMARY OF HIGHEST 24-HR RESULTS ***

** CONC OF TSP IN GRAMS/CUBIC-METER **

GROUP ID	DATE	NETWORK
OF TYPE GRID-ID	AVERAGE CONC (YYMMDDHH)	RECEPTOR (XR, YR, ZELEV, ZFLAG)

ALL HIGH 1ST HIGH VALUE IS 0.00085 ON 09053024: AT (100.00, 0.00, 920.00, 0.00) DC
NA
HIGH 2ND HIGH VALUE IS 0.00000 ON 00000000: AT (0.00, 0.00, 0.00, 0.00)

*** RECEPTOR TYPES: GC = GRIDCART
GP = GRIDPOLR
DC = DISCCART
DP = DISCPOLR
BD = BOUNDARY

*** ISCST3 - VERSION 02035 *** *** RUN1 *** 09/01/10
*** 10:34:27

**MODELOPTs: PAGE 15
CONC RURAL ELEV FLGPOL DFAULT

*** Message Summary : ISCST3 Model Execution ***

----- Summary of Total Messages -----

A Total of 0 Fatal Error Message(s)
A Total of 0 Warning Message(s)
A Total of 0 Informational Message(s)

***** FATAL ERROR MESSAGES *****
*** NONE ***

***** WARNING MESSAGES *****
*** NONE ***

*** ISCST3 Finishes Successfully ***

CO STARTING
CO TITLEONE RUN1
CO MODELOPT DFAULT CONC RURAL
CO AVERTIME 1 24
co terrhgts elev
co flagpole 0.0
CO POLLUTID TSP
CO DCAYCOEF .00000000
CO RUNORNOT RUN
CO ERRORFIL ERRORS.LST
CO FINISHED

SO STARTING

```
**      SRCID SRCTYP  XS    YS    ZS  
**      -----  
SO LOCATION  1  AREA   0.    0.   .0000
```

```
**      SRCID  QS    HS  XINIT YINIT  
**      -----  
SO SRCPARAM  1  0.00012  0.0  100.  50.
```

SO EMISUNIT 1.0 (GRAMS/(SEC-M**2)) grams/cubic-meter

SO SRCGROUP ALL
SO FINISHED

RE STARTING
RE DISCCART 100. 0. 920. 0.0
RE DISCCART 200. 0. 940. 0.0
RE DISCCART 300. 0. 950. 0.0
RE DISCCART 400. 0. 945. 0.0
RE DISCCART 500. 0. 945. 0.0
RE DISCCART 600. 0. 940. 0.0
RE DISCCART 700. 0. 940. 0.0
RE DISCCART 800. 0. 935. 0.0
RE DISCCART 900. 0. 930. 0.0
RE DISCCART 1000. 0. 930. 0.0
RE FINISHED

ME STARTING
ME INPUTFIL JUL.MET
ME ANEMHGHT 3.0 METERS
ME SURFDATA 99999 2010 SURFNAME
ME UAIRDATA 99999 2010 UAIRNAME
ME WINDCATS 1.54 3.09 5.14 8.23 10.80
ME FINISHED

Model Outputs Tables of Highest Short Term Values by Receptor (RECTABLE Keyword)
Model Outputs Tables of Overall Maximum Short Term Values (MAXTABLE Keyword)

**NOTE: The Following Flags May Appear Following CONC Values: c for Calm Hours
m for Missing Hours
b for Both Calm and Missing Hours

**Misc. Inputs: Anem. Hgt. (m) = 3.00 ; Decay Coef. = 0.000 ; Rot. Angle = 0.0
Emission Units = (GRAMS/(SEC-M**2)) ; Emission Rate Unit Factor = 1.0000
Output Units = GRAMS/CUBIC-METER

**Approximate Storage Requirements of Model = 1.2 MB of RAM.

**Input Runstream File: MONTHLY.INP

**Output Print File: JUL.OUT

**Detailed Error/Message File: ERRORS.LST

*** ISCST3 - VERSION 02035 *** ** RUN1 *** 09/01/10
*** 10:26:21

**MODELOPTs: PAGE 2

CONC RURAL ELEV FLGPOL DFAULT

*** AREA SOURCE DATA ***

NUMBER EMISSION RATE COORD (SW CORNER) BASE RELEASE X-DIM Y-DIM ORIENT.
INIT. EMISSION RATE
SOURCE PART. (USER UNITS X Y ELEV. HEIGHT OF AREA OF AREA OF AREA SZ
SCALAR VARY
ID CATS. /METER**2) (METERS) (METERS) (METERS) (METERS) (METERS) (METERS) (DEG.)
(METERS) BY

1 0 0.12000E-03 0.0 0.0 0.0 0.00 100.00 50.00 0.00 0.00
*** ISCST3 - VERSION 02035 *** ** RUN1 *** 09/01/10
*** 10:26:21

**MODELOPTs: PAGE 3

CONC RURAL ELEV FLGPOL DFAULT

*** SOURCE IDs DEFINING SOURCE GROUPS ***

GROUP ID SOURCE IDs

ALL 1 ,
*** ISCST3 - VERSION 02035 *** ** RUN1 *** 09/01/10
*** 10:26:21

**MODELOPTs: PAGE 4

CONC RURAL ELEV FLGPOL DFAULT

*** DISCRETE CARTESIAN RECEPTORS ***
 (X-COORD, Y-COORD, ZELEV, ZFLAG)
 (METERS)

(100.0, 0.0, 920.0, 0.0); (200.0, 0.0, 940.0, 0.0);
 (300.0, 0.0, 950.0, 0.0); (400.0, 0.0, 945.0, 0.0);
 (500.0, 0.0, 945.0, 0.0); (600.0, 0.0, 940.0, 0.0);
 (700.0, 0.0, 940.0, 0.0); (800.0, 0.0, 935.0, 0.0);
 (900.0, 0.0, 930.0, 0.0); (1000.0, 0.0, 930.0, 0.0);

*** ISCST3 - VERSION 02035 *** *** RUN1 *** 09/01/10

*** 10:26:21

**MODELOPTs:

PAGE 5

CONC RURAL ELEV FLGPOL DFAULT

*** METEOROLOGICAL DAYS SELECTED FOR PROCESSING ***
 (1=YES; 0=NO)

```

1111111111 1111111111 1111111111 1111111111 1111111111
1111111111 1111111111 1111111111 1111111111 1111111111
1111111111 1111111111 1111111111 1111111111 1111111111
1111111111 1111111111 1111111111 1111111111 1111111111
1111111111 1111111111 1111111111 1111111111 1111111111
1111111111 1111111111 1111111111 1111111111 1111111111
1111111111 1111111111 1111111111 1111111111 1111111111
1111111111 1111111111 1111111111 1111111111 1111111111
1111111111 111111
  
```

NOTE: METEOROLOGICAL DATA ACTUALLY PROCESSED WILL ALSO DEPEND ON WHAT IS INCLUDED IN THE DATA FILE.

*** UPPER BOUND OF FIRST THROUGH FIFTH WIND SPEED CATEGORIES ***
 (METERS/SEC)

1.54, 3.09, 5.14, 8.23, 10.80,

*** WIND PROFILE EXPONENTS ***

STABILITY CATEGORY	WIND SPEED CATEGORY					
	1	2	3	4	5	6
A	.70000E-01	.70000E-01	.70000E-01	.70000E-01	.70000E-01	.70000E-01
B	.70000E-01	.70000E-01	.70000E-01	.70000E-01	.70000E-01	.70000E-01
C	.10000E+00	.10000E+00	.10000E+00	.10000E+00	.10000E+00	.10000E+00
D	.15000E+00	.15000E+00	.15000E+00	.15000E+00	.15000E+00	.15000E+00
E	.35000E+00	.35000E+00	.35000E+00	.35000E+00	.35000E+00	.35000E+00
F	.55000E+00	.55000E+00	.55000E+00	.55000E+00	.55000E+00	.55000E+00

*** VERTICAL POTENTIAL TEMPERATURE GRADIENTS ***
 (DEGREES KELVIN PER METER)

STABILITY CATEGORY	WIND SPEED CATEGORY					
	1	2	3	4	5	6
A	.00000E+00	.00000E+00	.00000E+00	.00000E+00	.00000E+00	.00000E+00
B	.00000E+00	.00000E+00	.00000E+00	.00000E+00	.00000E+00	.00000E+00
C	.00000E+00	.00000E+00	.00000E+00	.00000E+00	.00000E+00	.00000E+00
D	.00000E+00	.00000E+00	.00000E+00	.00000E+00	.00000E+00	.00000E+00
E	.20000E-01	.20000E-01	.20000E-01	.20000E-01	.20000E-01	.20000E-01
F	.35000E-01	.35000E-01	.35000E-01	.35000E-01	.35000E-01	.35000E-01

*** ISCAST3 - VERSION 02035 *** *** RUN1 *** 09/01/10

*** 10:26:21

**MODELOPTs:

PAGE 6

CONC RURAL ELEV FLGPOL DFAULT

*** THE FIRST 24 HOURS OF METEOROLOGICAL DATA ***

FILE: JUL.MET

FORMAT: (4I2,2F9.4,F6.1,I2,2F7.1,f9.4,f10.1,f8.4,i4,f7.2)

SURFACE STATION NO.: 99999

UPPER AIR STATION NO.: 99999

NAME: SURFNAME

NAME: UAIRNAME

YEAR: 2010

YEAR: 2010

FLOW SPEED TEMP STAB MIXING HEIGHT (M) USTAR M-O LENGTH Z-0 IPCODE PRATE
 YR MN DY HR VECTOR (M/S) (K) CLASS RURAL URBAN (M/S) (M) (M) (mm/HR)

07	07	24	01	32.0	1.11	282.4	6	50.0	50.0	0.0000	0.0	0.0000	0	0.00
07	07	24	02	41.8	1.30	282.0	6	50.0	50.0	0.0000	0.0	0.0000	0	0.00
07	07	24	03	46.0	1.30	282.0	6	50.0	50.0	0.0000	0.0	0.0000	0	0.00
07	07	24	04	65.7	0.93	281.6	6	50.0	50.0	0.0000	0.0	0.0000	0	0.00
07	07	24	05	50.2	1.11	281.6	6	50.0	50.0	0.0000	0.0	0.0000	0	0.00
07	07	24	06	39.0	1.30	281.6	6	50.0	50.0	0.0000	0.0	0.0000	0	0.00
07	07	24	07	75.5	2.23	282.4	5	250.0	250.0	0.0000	0.0	0.0000	0	0.00
07	07	24	08	91.0	2.97	282.8	5	348.0	348.0	0.0000	0.0	0.0000	0	0.00
07	07	24	09	82.5	2.41	283.2	5	497.0	497.0	0.0000	0.0	0.0000	0	0.00
07	07	24	10	72.7	2.60	283.2	5	648.0	648.0	0.0000	0.0	0.0000	0	0.00
07	07	24	11	85.3	2.97	283.2	4	794.0	794.0	0.0000	0.0	0.0000	0	0.00
07	07	24	12	89.6	2.97	284.0	4	932.0	932.0	0.0000	0.0	0.0000	0	0.00
07	07	24	13	86.7	2.60	284.4	4	1058.0	1058.0	0.0000	0.0	0.0000	0	0.00
07	07	24	14	88.1	3.34	286.7	4	1171.0	1171.0	0.0000	0.0	0.0000	0	0.00
07	07	24	15	92.4	3.53	295.2	4	1269.0	1269.0	0.0000	0.0	0.0000	0	0.00
07	07	24	16	95.2	4.64	287.9	4	1349.0	1349.0	0.0000	0.0	0.0000	0	0.00
07	07	24	17	86.7	4.27	286.3	5	1412.0	1412.0	0.0000	0.0	0.0000	0	0.00
07	07	24	18	134.5	3.15	285.9	5	1456.0	1456.0	0.0000	0.0	0.0000	0	0.00
07	07	24	19	93.8	2.78	286.7	5	1480.0	1480.0	0.0000	0.0	0.0000	0	0.00
07	07	24	20	128.9	2.41	285.6	6	50.0	50.0	0.0000	0.0	0.0000	0	0.00
07	07	24	21	187.0	3.34	284.0	6	50.0	50.0	0.0000	0.0	0.0000	0	0.00
07	07	24	22	184.2	2.78	284.4	6	50.0	50.0	0.0000	0.0	0.0000	0	0.00
07	07	24	23	188.4	1.11	283.2	6	50.0	50.0	0.0000	0.0	0.0000	0	0.00
07	07	24	24	16.5	0.56	282.8	6	50.0	50.0	0.0000	0.0	0.0000	0	0.00

*** NOTES: STABILITY CLASS 1=A, 2=B, 3=C, 4=D, 5=E AND 6=F.

FLOW VECTOR IS DIRECTION TOWARD WHICH WIND IS BLOWING.

*** ISCST3 - VERSION 02035 *** *** RUN1

*** 09/01/10

*** 10:26:21

**MODELOPTs:

PAGE 7

CONC RURAL ELEV FLGPOL DFAULT

*** THE 1ST HIGHEST 1-HR AVERAGE CONCENTRATION VALUES FOR SOURCE

GROUP: ALL ***

INCLUDING SOURCE(S): 1 ,

*** DISCRETE CARTESIAN RECEPTOR POINTS ***

** CONC OF TSP IN GRAMS/CUBIC-METER **

X-COORD (M)	Y-COORD (M)	CONC	(YYMMDDHH)	X-COORD (M)	Y-COORD (M)	CONC	(YYMMDDHH)
-------------	-------------	------	------------	-------------	-------------	------	------------

100.00	0.00	0.00493	(07072420)	200.00	0.00	0.00062	(07072419)
300.00	0.00	0.00040	(07072419)	400.00	0.00	0.00028	(07072419)
500.00	0.00	0.00020	(07072419)	600.00	0.00	0.00014	(07072419)
700.00	0.00	0.00010	(07072419)	800.00	0.00	0.00008	(07072408)
900.00	0.00	0.00007	(07072408)	1000.00	0.00	0.00006	(07072408)

*** ISCST3 - VERSION 02035 *** *** RUN1

*** 09/01/10

*** 10:26:21

**MODELOPTs:

PAGE 8

CONC RURAL ELEV FLGPOL DFAULT

*** THE 2ND HIGHEST 1-HR AVERAGE CONCENTRATION VALUES FOR SOURCE

GROUP: ALL ***

INCLUDING SOURCE(S): 1 ,

*** DISCRETE CARTESIAN RECEPTOR POINTS ***

** CONC OF TSP IN GRAMS/CUBIC-METER **

X-COORD (M)	Y-COORD (M)	CONC	(YYMMDDHH)	X-COORD (M)	Y-COORD (M)	CONC	(YYMMDDHH)
-------------	-------------	------	------------	-------------	-------------	------	------------

100.00	0.00	0.00262	(07072419)	200.00	0.00	0.00041	(07072408)
300.00	0.00	0.00027	(07072408)	400.00	0.00	0.00020	(07072408)
500.00	0.00	0.00016	(07072408)	600.00	0.00	0.00013	(07072408)
700.00	0.00	0.00010	(07072408)	800.00	0.00	0.00008	(07072419)
900.00	0.00	0.00006	(07072419)	1000.00	0.00	0.00005	(07072419)

*** ISCST3 - VERSION 02035 *** *** RUN1

*** 09/01/10

*** 10:26:21

**MODELOPTs:

PAGE 9

CONC RURAL ELEV FLGPOL DFAULT

*** THE 1ST HIGHEST 24-HR AVERAGE CONCENTRATION VALUES FOR SOURCE

GROUP: ALL ***

INCLUDING SOURCE(S): 1 ,

*** DISCRETE CARTESIAN RECEPTOR POINTS ***

** CONC OF TSP IN GRAMS/CUBIC-METER **

X-COORD (M) CONC (YYMMDDHH)	Y-COORD (M)	CONC (YYMMDDHH)	(YYMMDDHH)	X-COORD (M)	Y-COORD (M)	CONC (YYMMDDHH)	(YYMMDDHH)
--------------------------------	-------------	-----------------	------------	-------------	-------------	-----------------	------------

100.00	0.00	0.00077	(07072424)	200.00	0.00	0.00010	(07072424)
300.00	0.00	0.00006	(07072424)	400.00	0.00	0.00004	(07072424)
500.00	0.00	0.00003	(07072424)	600.00	0.00	0.00002	(07072424)
700.00	0.00	0.00002	(07072424)	800.00	0.00	0.00001	(07072424)
900.00	0.00	0.00001	(07072424)	1000.00	0.00	0.00001	(07072424)

*** ISCST3 - VERSION 02035 *** ** RUN1 *** 09/01/10

*** 10:26:21

**MODELOPTs:

PAGE 10

CONC RURAL ELEV FLGPOL DFAULT

*** THE 2ND HIGHEST 24-HR AVERAGE CONCENTRATION VALUES FOR SOURCE

GROUP: ALL

INCLUDING SOURCE(S): 1 ,

*** DISCRETE CARTESIAN RECEPTOR POINTS ***

** CONC OF TSP IN GRAMS/CUBIC-METER **

X-COORD (M) CONC (YYMMDDHH)	Y-COORD (M)	CONC (YYMMDDHH)	(YYMMDDHH)	X-COORD (M)	Y-COORD (M)	CONC (YYMMDDHH)	(YYMMDDHH)
--------------------------------	-------------	-----------------	------------	-------------	-------------	-----------------	------------

100.00	0.00	0.00000	(00000000)	200.00	0.00	0.00000	(00000000)
300.00	0.00	0.00000	(00000000)	400.00	0.00	0.00000	(00000000)
500.00	0.00	0.00000	(00000000)	600.00	0.00	0.00000	(00000000)
700.00	0.00	0.00000	(00000000)	800.00	0.00	0.00000	(00000000)
900.00	0.00	0.00000	(00000000)	1000.00	0.00	0.00000	(00000000)

*** ISCST3 - VERSION 02035 *** ** RUN1 *** 09/01/10

*** 10:26:21

**MODELOPTs:

PAGE 11

CONC RURAL ELEV FLGPOL DFAULT

*** THE MAXIMUM 50 1-HR AVERAGE CONCENTRATION VALUES FOR SOURCE

GROUP: ALL

INCLUDING SOURCE(S): 1 ,

** CONC OF TSP IN GRAMS/CUBIC-METER **

RANK (YYMMDDHH) AT RECEPTOR (XR,YR) OF TYPE	CONC (YYMMDDHH) AT RECEPTOR (XR,YR) OF TYPE	RANK	CONC
1. DC	0.00493 (07072420) AT (100.00, 0.00) DC	26.	0.00015 (07072414) AT (200.00, 0.00)
2. DC	0.00262 (07072419) AT (100.00, 0.00) DC	27.	0.00015 (07072412) AT (300.00, 0.00)
3. DC	0.00251 (07072418) AT (100.00, 0.00) DC	28.	0.00014 (07072419) AT (600.00, 0.00)
4. DC	0.00177 (07072408) AT (100.00, 0.00) DC	29.	0.00014 (07072413) AT (200.00, 0.00)

5.	0.00136 (07072415) AT (100.00, 0.00) DC	30.	0.00013 (07072408) AT (600.00, 0.00)
DC			
6.	0.00128 (07072416) AT (100.00, 0.00) DC	31.	0.00012 (07072415) AT (400.00, 0.00)
DC			
7.	0.00113 (07072412) AT (100.00, 0.00) DC	32.	0.00011 (07072409) AT (100.00, 0.00)
DC			
8.	0.00077 (07072414) AT (100.00, 0.00) DC	33.	0.00010 (07072419) AT (700.00, 0.00)
DC			
9.	0.00074 (07072413) AT (100.00, 0.00) DC	34.	0.00010 (07072412) AT (400.00, 0.00)
DC			
10.	0.00062 (07072419) AT (200.00, 0.00) DC	35.	0.00010 (07072408) AT (700.00, 0.00)
DC			
11.	0.00046 (07072411) AT (100.00, 0.00) DC	36.	0.00010 (07072416) AT (400.00, 0.00)
DC			
12.	0.00042 (07072417) AT (100.00, 0.00) DC	37.	0.00009 (07072414) AT (300.00, 0.00)
DC			
13.	0.00041 (07072408) AT (200.00, 0.00) DC	38.	0.00009 (07072415) AT (500.00, 0.00)
DC			
14.	0.00040 (07072419) AT (300.00, 0.00) DC	39.	0.00008 (07072408) AT (800.00, 0.00)
DC			
15.	0.00030 (07072415) AT (200.00, 0.00) DC	40.	0.00008 (07072413) AT (300.00, 0.00)
DC			
16.	0.00028 (07072419) AT (400.00, 0.00) DC	41.	0.00008 (07072419) AT (800.00, 0.00)
DC			
17.	0.00028 (07072416) AT (200.00, 0.00) DC	42.	0.00008 (07072412) AT (500.00, 0.00)
DC			
18.	0.00027 (07072408) AT (300.00, 0.00) DC	43.	0.00008 (07072417) AT (200.00, 0.00)
DC			
19.	0.00023 (07072412) AT (200.00, 0.00) DC	44.	0.00008 (07072411) AT (200.00, 0.00)
DC			
20.	0.00023 (07072422) AT (100.00, 0.00) DC	45.	0.00007 (07072408) AT (900.00, 0.00)
DC			
21.	0.00020 (07072408) AT (400.00, 0.00) DC	46.	0.00007 (07072414) AT (400.00, 0.00)
DC			
22.	0.00020 (07072419) AT (500.00, 0.00) DC	47.	0.00007 (07072415) AT (600.00, 0.00)
DC			
23.	0.00018 (07072415) AT (300.00, 0.00) DC	48.	0.00006 (07072416) AT (500.00, 0.00)
DC			
24.	0.00016 (07072416) AT (300.00, 0.00) DC	49.	0.00006 (07072419) AT (900.00, 0.00)
DC			
25.	0.00016 (07072408) AT (500.00, 0.00) DC	50.	0.00006 (07072412) AT (600.00, 0.00)
DC			

*** RECEPTOR TYPES: GC = GRIDCART

GP = GRIDPOLR

DC = DISCCART

DP = DISCPOLR

BD = BOUNDARY

*** ISCST3 - VERSION 02035 *** *** RUN1

*** 10:26:21

*** 09/01/10

**MODELOPTs:

PAGE 12

CONC RURAL ELEV FLGPOL DFAULT

*** THE MAXIMUM 50 24-HR AVERAGE CONCENTRATION VALUES FOR SOURCE

GROUP: ALL ***

INCLUDING SOURCE(S): 1 ,

** CONC OF TSP IN GRAMS/CUBIC-METER **

RANK (YYMMDDHH) AT	CONC (YYMMDDHH) AT	RECEPTOR (XR,YR) OF TYPE	RANK	CONC
1.	0.00077 (07072424) AT (100.00, 0.00) DC	26.	0.00000 (00000000) AT (
2.	0.00010 (07072424) AT (200.00, 0.00) DC	27.	0.00000 (00000000) AT (
3.	0.00006 (07072424) AT (300.00, 0.00) DC	28.	0.00000 (00000000) AT (
4.	0.00004 (07072424) AT (400.00, 0.00) DC	29.	0.00000 (00000000) AT (
5.	0.00003 (07072424) AT (500.00, 0.00) DC	30.	0.00000 (00000000) AT (
6.	0.00002 (07072424) AT (600.00, 0.00) DC	31.	0.00000 (00000000) AT (
7.	0.00002 (07072424) AT (700.00, 0.00) DC	32.	0.00000 (00000000) AT (
8.	0.00001 (07072424) AT (800.00, 0.00) DC	33.	0.00000 (00000000) AT (
9.	0.00001 (07072424) AT (900.00, 0.00) DC	34.	0.00000 (00000000) AT (
10.	0.00001 (07072424) AT (1000.00, 0.00) DC	35.	0.00000 (00000000) AT (
11.	0.00000 (00000000) AT (0.00, 0.00)	36.	0.00000 (00000000) AT (
12.	0.00000 (00000000) AT (0.00, 0.00)	37.	0.00000 (00000000) AT (
13.	0.00000 (00000000) AT (0.00, 0.00)	38.	0.00000 (00000000) AT (
14.	0.00000 (00000000) AT (0.00, 0.00)	39.	0.00000 (00000000) AT (
15.	0.00000 (00000000) AT (0.00, 0.00)	40.	0.00000 (00000000) AT (
16.	0.00000 (00000000) AT (0.00, 0.00)	41.	0.00000 (00000000) AT (
17.	0.00000 (00000000) AT (0.00, 0.00)	42.	0.00000 (00000000) AT (
18.	0.00000 (00000000) AT (0.00, 0.00)	43.	0.00000 (00000000) AT (
19.	0.00000 (00000000) AT (0.00, 0.00)	44.	0.00000 (00000000) AT (
20.	0.00000 (00000000) AT (0.00, 0.00)	45.	0.00000 (00000000) AT (
21.	0.00000 (00000000) AT (0.00, 0.00)	46.	0.00000 (00000000) AT (
22.	0.00000 (00000000) AT (0.00, 0.00)	47.	0.00000 (00000000) AT (
23.	0.00000 (00000000) AT (0.00, 0.00)	48.	0.00000 (00000000) AT (
24.	0.00000 (00000000) AT (0.00, 0.00)	49.	0.00000 (00000000) AT (
25.	0.00000 (00000000) AT (0.00, 0.00)	50.	0.00000 (00000000) AT (

*** RECEPTOR TYPES: GC = GRIDCART

GP = GRIDPOLR

DC = DISCCART

DP = DISCPOLR

BD = BOUNDARY

*** ISCST3 - VERSION 02035 *** *** RUN1

*** 09/01/10

*** 10:26:21

**MODELOPTs:

PAGE 13

CONC RURAL ELEV FLGPOL DFAULT

*** THE SUMMARY OF HIGHEST 1-HR RESULTS ***

** CONC OF TSP IN GRAMS/CUBIC-METER **

GROUP ID OF TYPE GRID-ID	DATE AVERAGE CONC (YYMMDDHH)	NETWORK RECEPTOR (XR, YR, ZELEV, ZFLAG)
-----------------------------	---------------------------------	--------------------------------------------

ALL HIGH 1ST HIGH VALUE IS 0.00493 ON 07072420: AT (100.00, 0.00, 920.00, 0.00) DC
NA
HIGH 2ND HIGH VALUE IS 0.00262 ON 07072419: AT (100.00, 0.00, 920.00, 0.00) DC
NA

*** RECEPTOR TYPES: GC = GRIDCART
GP = GRIDPOLR
DC = DISCCART
DP = DISCPOLR
BD = BOUNDARY

*** ISCST3 - VERSION 02035 *** *** RUN1 *** 09/01/10
*** 10:26:21

**MODELOPTs: PAGE 14
CONC RURAL ELEV FLGPOL DFAULT

*** THE SUMMARY OF HIGHEST 24-HR RESULTS ***

** CONC OF TSP IN GRAMS/CUBIC-METER **

GROUP ID	DATE	NETWORK
OF TYPE GRID-ID	AVERAGE CONC (YYMMDDHH)	RECEPTOR (XR, YR, ZELEV, ZFLAG)

ALL HIGH 1ST HIGH VALUE IS 0.00077 ON 07072424: AT (100.00, 0.00, 920.00, 0.00) DC
NA
HIGH 2ND HIGH VALUE IS 0.00000 ON 00000000: AT (0.00, 0.00, 0.00, 0.00)

*** RECEPTOR TYPES: GC = GRIDCART
GP = GRIDPOLR
DC = DISCCART
DP = DISCPOLR
BD = BOUNDARY

*** ISCST3 - VERSION 02035 *** *** RUN1 *** 09/01/10
*** 10:26:21

**MODELOPTs: PAGE 15
CONC RURAL ELEV FLGPOL DFAULT

*** Message Summary : ISCST3 Model Execution ***

----- Summary of Total Messages -----

A Total of 0 Fatal Error Message(s)
A Total of 0 Warning Message(s)
A Total of 0 Informational Message(s)

***** FATAL ERROR MESSAGES *****
*** NONE ***

***** WARNING MESSAGES *****
*** NONE ***

*** ISCST3 Finishes Successfully ***

CO STARTING
CO TITLEONE RUN1
CO MODELOPT DFAULT CONC RURAL
CO AVERTIME 1 24
co terrhgts elev
co flagpole 0.0
CO POLLUTID TSP
CO DCAYCOEF .00000000
CO RUNORNOT RUN
CO ERRORFIL ERRORS.LST
CO FINISHED

SO STARTING

```
**      SRCID SRCTYP  XS    YS    ZS  
**      -----  
SO LOCATION  1  AREA   0.    0.   .0000
```

```
**      SRCID  QS    HS  XINIT  YINIT  
**      -----  
SO SRCPARAM  1  0.00014  0.0  100.  50.
```

SO EMISUNIT 1.0 (GRAMS/(SEC-M**2)) grams/cubic-meter

SO SRCGROUP ALL
SO FINISHED

RE STARTING

```
RE DISCCART  100.  0.  920.  0.0  
RE DISCCART  200.  0.  940.  0.0  
RE DISCCART  300.  0.  950.  0.0  
RE DISCCART  400.  0.  945.  0.0  
RE DISCCART  500.  0.  945.  0.0  
RE DISCCART  600.  0.  940.  0.0  
RE DISCCART  700.  0.  940.  0.0  
RE DISCCART  800.  0.  935.  0.0  
RE DISCCART  900.  0.  930.  0.0  
RE DISCCART 1000.  0.  930.  0.0  
RE FINISHED
```

ME STARTING

```
ME INPUTFIL  JUL(2).MET  
ME ANEMHGHT  3.0 METERS  
ME SURFDATA  99999  2010      SURFNAME  
ME UAIRDATA  99999  2010      UAIRNAME  
ME WINDCATS  1.54  3.09  5.14  8.23  10.80  
ME FINISHED
```


Model Outputs Tables of Highest Short Term Values by Receptor (RECTABLE Keyword)
Model Outputs Tables of Overall Maximum Short Term Values (MAXTABLE Keyword)

**NOTE: The Following Flags May Appear Following CONC Values: c for Calm Hours
m for Missing Hours
b for Both Calm and Missing Hours

**Misc. Inputs: Anem. Hgt. (m) = 3.00 ; Decay Coef. = 0.000 ; Rot. Angle = 0.0
Emission Units = (GRAMS/(SEC-M**2)) ; Emission Rate Unit Factor = 1.0000
Output Units = GRAMS/CUBIC-METER

**Approximate Storage Requirements of Model = 1.2 MB of RAM.

**Input Runstream File: MONTHLY.INP

**Output Print File: JUL(2).OUT

**Detailed Error/Message File: ERRORS.LST

*** ISCST3 - VERSION 02035 *** ** RUN1 *** 09/02/10
*** 09:49:27

**MODELOPTs: PAGE 2
CONC RURAL ELEV FLGPOL DFAULT

*** AREA SOURCE DATA ***

NUMBER EMISSION RATE COORD (SW CORNER) BASE RELEASE X-DIM Y-DIM ORIENT.
INIT. EMISSION RATE
SOURCE PART. (USER UNITS X Y ELEV. HEIGHT OF AREA OF AREA OF AREA SZ
SCALAR VARY
ID CATS. /METER**2) (METERS) (METERS) (METERS) (METERS) (METERS) (METERS) (DEG.)
(METERS) BY

1 0 0.14000E-03 0.0 0.0 0.0 0.00 100.00 50.00 0.00 0.00
*** ISCST3 - VERSION 02035 *** ** RUN1 *** 09/02/10
*** 09:49:27

**MODELOPTs: PAGE 3
CONC RURAL ELEV FLGPOL DFAULT

*** SOURCE IDs DEFINING SOURCE GROUPS ***

GROUP ID SOURCE IDs

ALL 1 ,
*** ISCST3 - VERSION 02035 *** ** RUN1 *** 09/02/10
*** 09:49:27

**MODELOPTs: PAGE 4
CONC RURAL ELEV FLGPOL DFAULT

*** DISCRETE CARTESIAN RECEPTORS ***
 (X-COORD, Y-COORD, ZELEV, ZFLAG)
 (METERS)

(100.0, 0.0, 920.0, 0.0); (200.0, 0.0, 940.0, 0.0);
 (300.0, 0.0, 950.0, 0.0); (400.0, 0.0, 945.0, 0.0);
 (500.0, 0.0, 945.0, 0.0); (600.0, 0.0, 940.0, 0.0);
 (700.0, 0.0, 940.0, 0.0); (800.0, 0.0, 935.0, 0.0);
 (900.0, 0.0, 930.0, 0.0); (1000.0, 0.0, 930.0, 0.0);

*** ISCST3 - VERSION 02035 *** *** RUN1 *** 09/02/10

*** 09:49:27

**MODELOPTs:

PAGE 5

CONC RURAL ELEV FLGPOL DFAULT

*** METEOROLOGICAL DAYS SELECTED FOR PROCESSING ***
 (1=YES; 0=NO)

1111111111 1111111111 1111111111 1111111111 1111111111
 1111111111 1111111111 1111111111 1111111111 1111111111
 1111111111 1111111111 1111111111 1111111111 1111111111
 1111111111 1111111111 1111111111 1111111111 1111111111
 1111111111 1111111111 1111111111 1111111111 1111111111
 1111111111 1111111111 1111111111 1111111111 1111111111
 1111111111 1111111111 1111111111 1111111111 1111111111
 1111111111 111111

NOTE: METEOROLOGICAL DATA ACTUALLY PROCESSED WILL ALSO DEPEND ON WHAT IS INCLUDED IN THE DATA FILE.

*** UPPER BOUND OF FIRST THROUGH FIFTH WIND SPEED CATEGORIES ***
 (METERS/SEC)

1.54, 3.09, 5.14, 8.23, 10.80,

*** WIND PROFILE EXPONENTS ***

STABILITY CATEGORY	WIND SPEED CATEGORY					
	1	2	3	4	5	6
A	.70000E-01	.70000E-01	.70000E-01	.70000E-01	.70000E-01	.70000E-01
B	.70000E-01	.70000E-01	.70000E-01	.70000E-01	.70000E-01	.70000E-01
C	.10000E+00	.10000E+00	.10000E+00	.10000E+00	.10000E+00	.10000E+00
D	.15000E+00	.15000E+00	.15000E+00	.15000E+00	.15000E+00	.15000E+00
E	.35000E+00	.35000E+00	.35000E+00	.35000E+00	.35000E+00	.35000E+00
F	.55000E+00	.55000E+00	.55000E+00	.55000E+00	.55000E+00	.55000E+00

*** VERTICAL POTENTIAL TEMPERATURE GRADIENTS ***
 (DEGREES KELVIN PER METER)

STABILITY CATEGORY	WIND SPEED CATEGORY					
	1	2	3	4	5	6
A	.00000E+00	.00000E+00	.00000E+00	.00000E+00	.00000E+00	.00000E+00
B	.00000E+00	.00000E+00	.00000E+00	.00000E+00	.00000E+00	.00000E+00
C	.00000E+00	.00000E+00	.00000E+00	.00000E+00	.00000E+00	.00000E+00
D	.00000E+00	.00000E+00	.00000E+00	.00000E+00	.00000E+00	.00000E+00
E	.20000E-01	.20000E-01	.20000E-01	.20000E-01	.20000E-01	.20000E-01
F	.35000E-01	.35000E-01	.35000E-01	.35000E-01	.35000E-01	.35000E-01

*** ISCST3 - VERSION 02035 *** *** RUN1 *** 09/02/10

*** 09:49:27

**MODELOPTs:

PAGE 6

CONC RURAL ELEV FLGPOL DFAULT

*** THE FIRST 24 HOURS OF METEOROLOGICAL DATA ***

FILE: JUL(2).MET

FORMAT: (4I2,2F9.4,F6.1,I2,2F7.1,f9.4,f10.1,f8.4,i4,f7.2)

SURFACE STATION NO.: 99999

UPPER AIR STATION NO.: 99999

NAME: SURFNAME

NAME: UAIRNAME

YEAR: 2010

YEAR: 2010

FLOW SPEED TEMP STAB MIXING HEIGHT (M) USTAR M-O LENGTH Z-0 IPCODE PRATE
 YR MN DY HR VECTOR (M/S) (K) CLASS RURAL URBAN (M/S) (M) (M) (mm/HR)

09 07 07 01	302.1	1.86	285.6	6	50.0	50.0	0.0000	0.0	0.0000	0	0.00
09 07 07 02	330.2	2.41	284.4	6	50.0	50.0	0.0000	0.0	0.0000	0	0.00
09 07 07 03	323.2	2.60	284.4	6	50.0	50.0	0.0000	0.0	0.0000	0	0.00
09 07 07 04	319.0	2.23	284.8	6	50.0	50.0	0.0000	0.0	0.0000	0	0.00
09 07 07 05	324.6	2.23	284.8	6	50.0	50.0	0.0000	0.0	0.0000	0	0.00
09 07 07 06	320.4	2.04	284.4	6	50.0	50.0	0.0000	0.0	0.0000	0	0.00
09 07 07 07	335.8	2.78	284.8	6	489.0	489.0	0.0000	0.0	0.0000	0	0.00
09 07 07 08	337.2	2.78	285.6	6	533.0	533.0	0.0000	0.0	0.0000	0	0.00
09 07 07 09	340.0	2.60	286.7	6	615.0	615.0	0.0000	0.0	0.0000	0	0.00
09 07 07 10	340.0	2.23	287.5	5	717.0	717.0	0.0000	0.0	0.0000	0	0.00
09 07 07 11	79.7	1.00	288.2	5	828.0	828.0	0.0000	0.0	0.0000	0	0.00
09 07 07 12	91.0	1.30	288.6	5	939.0	939.0	0.0000	0.0	0.0000	0	0.00
09 07 07 13	85.3	1.30	289.4	5	1043.0	1043.0	0.0000	0.0	0.0000	0	0.00
09 07 07 14	76.9	2.78	290.1	5	1138.0	1138.0	0.0000	0.0	0.0000	0	0.00
09 07 07 15	75.5	2.97	290.1	5	1220.0	1220.0	0.0000	0.0	0.0000	0	0.00
09 07 07 16	65.7	3.53	291.3	5	1288.0	1288.0	0.0000	0.0	0.0000	0	0.00
09 07 07 17	69.9	3.34	292.0	6	1339.0	1339.0	0.0000	0.0	0.0000	0	0.00
09 07 07 18	81.1	3.71	291.3	6	1372.0	1372.0	0.0000	0.0	0.0000	0	0.00
09 07 07 19	76.9	3.90	293.6	6	1386.0	1386.0	0.0000	0.0	0.0000	0	0.00
09 07 07 20	81.1	3.53	291.7	6	50.0	50.0	0.0000	0.0	0.0000	0	0.00
09 07 07 21	92.4	4.82	290.5	6	50.0	50.0	0.0000	0.0	0.0000	0	0.00
09 07 07 22	99.4	4.45	289.4	6	50.0	50.0	0.0000	0.0	0.0000	0	0.00
09 07 07 23	168.2	2.78	287.9	6	50.0	50.0	0.0000	0.0	0.0000	0	0.00
09 07 07 24	169.6	3.34	287.5	6	50.0	50.0	0.0000	0.0	0.0000	0	0.00

*** NOTES: STABILITY CLASS 1=A, 2=B, 3=C, 4=D, 5=E AND 6=F.

FLOW VECTOR IS DIRECTION TOWARD WHICH WIND IS BLOWING.

*** ISCST3 - VERSION 02035 *** *** RUN1

*** 09/02/10

*** 09:49:27

**MODELOPTs:

PAGE 7

CONC RURAL ELEV FLGPOL DFAULT

*** THE 1ST HIGHEST 1-HR AVERAGE CONCENTRATION VALUES FOR SOURCE

GROUP: ALL ***

INCLUDING SOURCE(S): 1 ,

*** DISCRETE CARTESIAN RECEPTOR POINTS ***

** CONC OF TSP IN GRAMS/CUBIC-METER **

X-COORD (M)	Y-COORD (M)	CONC	(YYMMDDHH)	X-COORD (M)	Y-COORD (M)
CONC	(YYMMDDHH)				

100.00	0.00	0.00472	(09070712)	200.00	0.00	0.00110	(09070712)
300.00	0.00	0.00072	(09070712)	400.00	0.00	0.00054	(09070712)
500.00	0.00	0.00042	(09070712)	600.00	0.00	0.00034	(09070712)
700.00	0.00	0.00027	(09070712)	800.00	0.00	0.00023	(09070712)
900.00	0.00	0.00019	(09070712)	1000.00	0.00	0.00016	(09070712)

*** ISCST3 - VERSION 02035 *** *** RUN1

*** 09/02/10

*** 09:49:27

**MODELOPTs:

PAGE 8

CONC RURAL ELEV FLGPOL DFAULT

*** THE 2ND HIGHEST 1-HR AVERAGE CONCENTRATION VALUES FOR SOURCE

GROUP: ALL ***

INCLUDING SOURCE(S): 1 ,

*** DISCRETE CARTESIAN RECEPTOR POINTS ***

** CONC OF TSP IN GRAMS/CUBIC-METER **

X-COORD (M)	Y-COORD (M)	CONC	(YYMMDDHH)	X-COORD (M)	Y-COORD (M)
CONC	(YYMMDDHH)				

100.00	0.00	0.00428	(09070723)	200.00	0.00	0.00080	(09070722)
300.00	0.00	0.00042	(09070722)	400.00	0.00	0.00032	(09070721)
500.00	0.00	0.00025	(09070721)	600.00	0.00	0.00020	(09070721)
700.00	0.00	0.00016	(09070721)	800.00	0.00	0.00013	(09070721)
900.00	0.00	0.00011	(09070721)	1000.00	0.00	0.00009	(09070721)

*** ISCST3 - VERSION 02035 *** *** RUN1

*** 09/02/10

*** 09:49:27

**MODELOPTs:

PAGE 9

CONC RURAL ELEV FLGPOL DFAULT

*** THE 1ST HIGHEST 24-HR AVERAGE CONCENTRATION VALUES FOR SOURCE

GROUP: ALL ***

INCLUDING SOURCE(S): 1 ,

*** DISCRETE CARTESIAN RECEPTOR POINTS ***

** CONC OF TSP IN GRAMS/CUBIC-METER **

X-COORD (M) Y-COORD (M) CONC (YYMMDDHH) X-COORD (M) Y-COORD (M)
CONC (YYMMDDHH)

Table with 7 columns: X-COORD (M), Y-COORD (M), CONC (YYMMDDHH), X-COORD (M), Y-COORD (M), CONC (YYMMDDHH). Rows show data points from 100.00 to 1000.00.

*** ISCST3 - VERSION 02035 *** ** RUN1 *** 09/02/10
*** 09:49:27

**MODELOPTs: PAGE 10

CONC RURAL ELEV FLGPOL DFAULT

*** THE 2ND HIGHEST 24-HR AVERAGE CONCENTRATION VALUES FOR SOURCE
GROUP: ALL ***
INCLUDING SOURCE(S): 1 ,

*** DISCRETE CARTESIAN RECEPTOR POINTS ***

** CONC OF TSP IN GRAMS/CUBIC-METER **

X-COORD (M) Y-COORD (M) CONC (YYMMDDHH) X-COORD (M) Y-COORD (M)
CONC (YYMMDDHH)

Table with 7 columns: X-COORD (M), Y-COORD (M), CONC (YYMMDDHH), X-COORD (M), Y-COORD (M), CONC (YYMMDDHH). Rows show data points from 100.00 to 1000.00.

*** ISCST3 - VERSION 02035 *** ** RUN1 *** 09/02/10
*** 09:49:27

**MODELOPTs: PAGE 11

CONC RURAL ELEV FLGPOL DFAULT

*** THE MAXIMUM 50 1-HR AVERAGE CONCENTRATION VALUES FOR SOURCE
GROUP: ALL ***
INCLUDING SOURCE(S): 1 ,

** CONC OF TSP IN GRAMS/CUBIC-METER **

RANK CONC (YYMMDDHH) AT RECEPTOR (XR,YR) OF TYPE RANK CONC
(YYMMDDHH) AT RECEPTOR (XR,YR) OF TYPE

Table with 10 columns: RANK, CONC (YYMMDDHH), AT RECEPTOR (XR,YR) OF TYPE, RANK, CONC (YYMMDDHH), AT RECEPTOR (XR,YR) OF TYPE. Rows show receptor data points from 1. to 29.

5.	0.00253 (09070721) AT (100.00, 0.00) DC	30.	0.00006 (09070713) AT (400.00, 0.00)
DC			
6.	0.00110 (09070712) AT (200.00, 0.00) DC	31.	0.00006 (09070711) AT (100.00, 0.00)
DC			
7.	0.00095 (09070713) AT (100.00, 0.00) DC	32.	0.00005 (09070713) AT (500.00, 0.00)
DC			
8.	0.00080 (09070722) AT (200.00, 0.00) DC	33.	0.00004 (09070713) AT (600.00, 0.00)
DC			
9.	0.00072 (09070712) AT (300.00, 0.00) DC	34.	0.00003 (09070713) AT (700.00, 0.00)
DC			
10.	0.00063 (09070721) AT (200.00, 0.00) DC	35.	0.00003 (09070713) AT (800.00, 0.00)
DC			
11.	0.00054 (09070712) AT (400.00, 0.00) DC	36.	0.00003 (09070722) AT (500.00, 0.00)
DC			
12.	0.00042 (09070712) AT (500.00, 0.00) DC	37.	0.00002 (09070713) AT (900.00, 0.00)
DC			
13.	0.00042 (09070722) AT (300.00, 0.00) DC	38.	0.00002 (09070713) AT (1000.00, 0.00)
DC			
14.	0.00041 (09070721) AT (300.00, 0.00) DC	39.	0.00001 (09070722) AT (600.00, 0.00)
DC			
15.	0.00034 (09070712) AT (600.00, 0.00) DC	40.	0.00000 (09070711) AT (200.00, 0.00)
DC			
16.	0.00032 (09070721) AT (400.00, 0.00) DC	41.	0.00000 (09070714) AT (100.00, 0.00)
DC			
17.	0.00027 (09070712) AT (700.00, 0.00) DC	42.	0.00000 (09070720) AT (100.00, 0.00)
DC			
18.	0.00025 (09070721) AT (500.00, 0.00) DC	43.	0.00000 (09070718) AT (100.00, 0.00)
DC			
19.	0.00023 (09070712) AT (800.00, 0.00) DC	44.	0.00000 (09070722) AT (700.00, 0.00)
DC			
20.	0.00020 (09070721) AT (600.00, 0.00) DC	45.	0.00000 (09070711) AT (300.00, 0.00)
DC			
21.	0.00019 (09070712) AT (900.00, 0.00) DC	46.	0.00000 (09070711) AT (400.00, 0.00)
DC			
22.	0.00016 (09070721) AT (700.00, 0.00) DC	47.	0.00000 (09070715) AT (100.00, 0.00)
DC			
23.	0.00016 (09070712) AT (1000.00, 0.00) DC	48.	0.00000 (09070722) AT (800.00, 0.00)
DC			
24.	0.00015 (09070713) AT (200.00, 0.00) DC	49.	0.00000 (09070711) AT (500.00, 0.00)
DC			
25.	0.00013 (09070721) AT (800.00, 0.00) DC	50.	0.00000 (09070711) AT (600.00, 0.00)
DC			

*** RECEPTOR TYPES: GC = GRIDCART

GP = GRIDPOLR

DC = DISCCART

DP = DISCPOLR

BD = BOUNDARY

*** ISCST3 - VERSION 02035 *** *** RUN1

*** 09:49:27

*** 09/02/10

**MODELOPTs:

PAGE 12

CONC RURAL ELEV FLGPOL DFAULT

*** THE MAXIMUM 50 24-HR AVERAGE CONCENTRATION VALUES FOR SOURCE

GROUP: ALL ***

INCLUDING SOURCE(S): 1 ,

** CONC OF TSP IN GRAMS/CUBIC-METER **

RANK (YYMMDDHH) AT	CONC (YYMMDDHH) AT	RECEPTOR (XR,YR) OF TYPE	RANK	CONC
1.	0.00081 (09070724) AT (100.00, 0.00) DC	26.	0.00000 (00000000) AT (
2.	0.00011 (09070724) AT (200.00, 0.00) DC	27.	0.00000 (00000000) AT (
3.	0.00007 (09070724) AT (300.00, 0.00) DC	28.	0.00000 (00000000) AT (
4.	0.00004 (09070724) AT (400.00, 0.00) DC	29.	0.00000 (00000000) AT (
5.	0.00003 (09070724) AT (500.00, 0.00) DC	30.	0.00000 (00000000) AT (
6.	0.00002 (09070724) AT (600.00, 0.00) DC	31.	0.00000 (00000000) AT (
7.	0.00002 (09070724) AT (700.00, 0.00) DC	32.	0.00000 (00000000) AT (
8.	0.00002 (09070724) AT (800.00, 0.00) DC	33.	0.00000 (00000000) AT (
9.	0.00001 (09070724) AT (900.00, 0.00) DC	34.	0.00000 (00000000) AT (
10.	0.00001 (09070724) AT (1000.00, 0.00) DC	35.	0.00000 (00000000) AT (
11.	0.00000 (00000000) AT (0.00, 0.00)	36.	0.00000 (00000000) AT (
12.	0.00000 (00000000) AT (0.00, 0.00)	37.	0.00000 (00000000) AT (
13.	0.00000 (00000000) AT (0.00, 0.00)	38.	0.00000 (00000000) AT (
14.	0.00000 (00000000) AT (0.00, 0.00)	39.	0.00000 (00000000) AT (
15.	0.00000 (00000000) AT (0.00, 0.00)	40.	0.00000 (00000000) AT (
16.	0.00000 (00000000) AT (0.00, 0.00)	41.	0.00000 (00000000) AT (
17.	0.00000 (00000000) AT (0.00, 0.00)	42.	0.00000 (00000000) AT (
18.	0.00000 (00000000) AT (0.00, 0.00)	43.	0.00000 (00000000) AT (
19.	0.00000 (00000000) AT (0.00, 0.00)	44.	0.00000 (00000000) AT (
20.	0.00000 (00000000) AT (0.00, 0.00)	45.	0.00000 (00000000) AT (
21.	0.00000 (00000000) AT (0.00, 0.00)	46.	0.00000 (00000000) AT (
22.	0.00000 (00000000) AT (0.00, 0.00)	47.	0.00000 (00000000) AT (
23.	0.00000 (00000000) AT (0.00, 0.00)	48.	0.00000 (00000000) AT (
24.	0.00000 (00000000) AT (0.00, 0.00)	49.	0.00000 (00000000) AT (
25.	0.00000 (00000000) AT (0.00, 0.00)	50.	0.00000 (00000000) AT (

*** RECEPTOR TYPES: GC = GRIDCART

GP = GRIDPOLR

DC = DISCCART

DP = DISCPOLR

BD = BOUNDARY

*** ISCST3 - VERSION 02035 *** *** RUN1

*** 09/02/10

*** 09:49:27

**MODELOPTs:

PAGE 13

CONC RURAL ELEV FLGPOL DFAULT

*** THE SUMMARY OF HIGHEST 1-HR RESULTS ***

** CONC OF TSP IN GRAMS/CUBIC-METER **

GROUP ID OF TYPE GRID-ID	DATE AVERAGE CONC (YYMMDDHH)	NETWORK RECEPTOR (XR, YR, ZELEV, ZFLAG)
-----------------------------	---------------------------------	--------------------------------------------

ALL HIGH 1ST HIGH VALUE IS 0.00472 ON 09070712: AT (100.00, 0.00, 920.00, 0.00) DC
NA
HIGH 2ND HIGH VALUE IS 0.00428 ON 09070723: AT (100.00, 0.00, 920.00, 0.00) DC
NA

*** RECEPTOR TYPES: GC = GRIDCART
GP = GRIDPOLR
DC = DISCCART
DP = DISCPOLR
BD = BOUNDARY

*** ISCST3 - VERSION 02035 *** *** RUN1 *** 09/02/10
*** 09:49:27

**MODELOPTs: PAGE 14
CONC RURAL ELEV FLGPOL DFAULT

*** THE SUMMARY OF HIGHEST 24-HR RESULTS ***

** CONC OF TSP IN GRAMS/CUBIC-METER **

GROUP ID	DATE	NETWORK
OF TYPE GRID-ID	AVERAGE CONC (YYMMDDHH)	RECEPTOR (XR, YR, ZELEV, ZFLAG)

ALL HIGH 1ST HIGH VALUE IS 0.00081 ON 09070724: AT (100.00, 0.00, 920.00, 0.00) DC
NA
HIGH 2ND HIGH VALUE IS 0.00000 ON 00000000: AT (0.00, 0.00, 0.00, 0.00)

*** RECEPTOR TYPES: GC = GRIDCART
GP = GRIDPOLR
DC = DISCCART
DP = DISCPOLR
BD = BOUNDARY

*** ISCST3 - VERSION 02035 *** *** RUN1 *** 09/02/10
*** 09:49:27

**MODELOPTs: PAGE 15
CONC RURAL ELEV FLGPOL DFAULT

*** Message Summary : ISCST3 Model Execution ***

----- Summary of Total Messages -----

A Total of 0 Fatal Error Message(s)
A Total of 0 Warning Message(s)
A Total of 0 Informational Message(s)

***** FATAL ERROR MESSAGES *****
*** NONE ***

***** WARNING MESSAGES *****
*** NONE ***

*** ISCST3 Finishes Successfully ***

CO STARTING
CO TITLEONE RUN1
CO MODELOPT DFAULT CONC RURAL
CO AVERTIME 1 24
co terrhgts elev
co flagpole 0.0
CO POLLUTID TSP
CO DCAYCOEF .00000000
CO RUNORNOT RUN
CO ERRORFIL ERRORS.LST
CO FINISHED

SO STARTING

```
**      SRCID SRCTYP  XS    YS    ZS  
**      -----  
SO LOCATION  1  AREA   0.    0.   .0000
```

```
**      SRCID  QS    HS  XINIT  YINIT  
**      -----  
SO SRCPARAM  1  0.00013  0.0  100.  50.
```

SO EMISUNIT 1.0 (GRAMS/(SEC-M**2)) grams/cubic-meter

SO SRCGROUP ALL
SO FINISHED

RE STARTING

```
RE DISCCART  100.  0.  920.  0.0  
RE DISCCART  200.  0.  940.  0.0  
RE DISCCART  300.  0.  950.  0.0  
RE DISCCART  400.  0.  945.  0.0  
RE DISCCART  500.  0.  945.  0.0  
RE DISCCART  600.  0.  940.  0.0  
RE DISCCART  700.  0.  940.  0.0  
RE DISCCART  800.  0.  935.  0.0  
RE DISCCART  900.  0.  930.  0.0  
RE DISCCART 1000.  0.  930.  0.0  
RE FINISHED
```

ME STARTING

```
ME INPUTFIL  AUG.MET  
ME ANEMHGHT  3.0 METERS  
ME SURFDATA  99999  2010      SURFNAME  
ME UAIRDATA  99999  2010      UAIRNAME  
ME WINDCATS  1.54  3.09  5.14  8.23  10.80  
ME FINISHED
```


Model Outputs Tables of Highest Short Term Values by Receptor (RECTABLE Keyword)
Model Outputs Tables of Overall Maximum Short Term Values (MAXTABLE Keyword)

**NOTE: The Following Flags May Appear Following CONC Values: c for Calm Hours
m for Missing Hours
b for Both Calm and Missing Hours

**Misc. Inputs: Anem. Hgt. (m) = 3.00 ; Decay Coef. = 0.000 ; Rot. Angle = 0.0
Emission Units = (GRAMS/(SEC-M**2)) ; Emission Rate Unit Factor = 1.0000
Output Units = GRAMS/CUBIC-METER

**Approximate Storage Requirements of Model = 1.2 MB of RAM.

**Input Runstream File: MONTHLY.INP

**Output Print File: AUG.OUT

**Detailed Error/Message File: ERRORS.LST

*** ISCST3 - VERSION 02035 *** ** RUN1 *** 09/01/10
*** 10:28:21

**MODELOPTs: PAGE 2

CONC RURAL ELEV FLGPOL DFAULT

*** AREA SOURCE DATA ***

NUMBER EMISSION RATE COORD (SW CORNER) BASE RELEASE X-DIM Y-DIM ORIENT.
INIT. EMISSION RATE
SOURCE PART. (USER UNITS X Y ELEV. HEIGHT OF AREA OF AREA OF AREA SZ
SCALAR VARY
ID CATS. /METER**2) (METERS) (METERS) (METERS) (METERS) (METERS) (METERS) (DEG.)
(METERS) BY

1 0 0.13000E-03 0.0 0.0 0.0 0.00 100.00 50.00 0.00 0.00
*** ISCST3 - VERSION 02035 *** ** RUN1 *** 09/01/10
*** 10:28:21

**MODELOPTs: PAGE 3

CONC RURAL ELEV FLGPOL DFAULT

*** SOURCE IDs DEFINING SOURCE GROUPS ***

GROUP ID SOURCE IDs

ALL 1 ,
*** ISCST3 - VERSION 02035 *** ** RUN1 *** 09/01/10
*** 10:28:21

**MODELOPTs: PAGE 4

CONC RURAL ELEV FLGPOL DFAULT

*** DISCRETE CARTESIAN RECEPTORS ***
 (X-COORD, Y-COORD, ZELEV, ZFLAG)
 (METERS)

(100.0, 0.0, 920.0, 0.0); (200.0, 0.0, 940.0, 0.0);
 (300.0, 0.0, 950.0, 0.0); (400.0, 0.0, 945.0, 0.0);
 (500.0, 0.0, 945.0, 0.0); (600.0, 0.0, 940.0, 0.0);
 (700.0, 0.0, 940.0, 0.0); (800.0, 0.0, 935.0, 0.0);
 (900.0, 0.0, 930.0, 0.0); (1000.0, 0.0, 930.0, 0.0);

*** ISCST3 - VERSION 02035 *** *** RUN1 *** 09/01/10

*** 10:28:21

**MODELOPTs:

PAGE 5

CONC RURAL ELEV FLGPOL DFAULT

*** METEOROLOGICAL DAYS SELECTED FOR PROCESSING ***
 (1=YES; 0=NO)

1111111111 1111111111 1111111111 1111111111 1111111111
 1111111111 1111111111 1111111111 1111111111 1111111111
 1111111111 1111111111 1111111111 1111111111 1111111111
 1111111111 1111111111 1111111111 1111111111 1111111111
 1111111111 1111111111 1111111111 1111111111 1111111111
 1111111111 1111111111 1111111111 1111111111 1111111111
 1111111111 1111111111 1111111111 1111111111 1111111111
 1111111111 111111

NOTE: METEOROLOGICAL DATA ACTUALLY PROCESSED WILL ALSO DEPEND ON WHAT IS INCLUDED IN THE DATA FILE.

*** UPPER BOUND OF FIRST THROUGH FIFTH WIND SPEED CATEGORIES ***
 (METERS/SEC)

1.54, 3.09, 5.14, 8.23, 10.80,

*** WIND PROFILE EXPONENTS ***

STABILITY CATEGORY	WIND SPEED CATEGORY					
	1	2	3	4	5	6
A	.70000E-01	.70000E-01	.70000E-01	.70000E-01	.70000E-01	.70000E-01
B	.70000E-01	.70000E-01	.70000E-01	.70000E-01	.70000E-01	.70000E-01
C	.10000E+00	.10000E+00	.10000E+00	.10000E+00	.10000E+00	.10000E+00
D	.15000E+00	.15000E+00	.15000E+00	.15000E+00	.15000E+00	.15000E+00
E	.35000E+00	.35000E+00	.35000E+00	.35000E+00	.35000E+00	.35000E+00
F	.55000E+00	.55000E+00	.55000E+00	.55000E+00	.55000E+00	.55000E+00

*** VERTICAL POTENTIAL TEMPERATURE GRADIENTS ***
 (DEGREES KELVIN PER METER)

STABILITY CATEGORY	WIND SPEED CATEGORY					
	1	2	3	4	5	6
A	.00000E+00	.00000E+00	.00000E+00	.00000E+00	.00000E+00	.00000E+00
B	.00000E+00	.00000E+00	.00000E+00	.00000E+00	.00000E+00	.00000E+00
C	.00000E+00	.00000E+00	.00000E+00	.00000E+00	.00000E+00	.00000E+00
D	.00000E+00	.00000E+00	.00000E+00	.00000E+00	.00000E+00	.00000E+00
E	.20000E-01	.20000E-01	.20000E-01	.20000E-01	.20000E-01	.20000E-01
F	.35000E-01	.35000E-01	.35000E-01	.35000E-01	.35000E-01	.35000E-01

*** ISCAST3 - VERSION 02035 *** *** RUN1 *** 09/01/10

*** 10:28:21

**MODELOPTs:

PAGE 6

CONC RURAL ELEV FLGPOL DFAULT

*** THE FIRST 24 HOURS OF METEOROLOGICAL DATA ***

FILE: AUG.MET

FORMAT: (4I2,2F9.4,F6.1,I2,2F7.1,f9.4,f10.1,f8.4,i4,f7.2)

SURFACE STATION NO.: 99999

UPPER AIR STATION NO.: 99999

NAME: SURFNAME

NAME: UAIRNAME

YEAR: 2010

YEAR: 2010

FLOW SPEED TEMP STAB MIXING HEIGHT (M) USTAR M-O LENGTH Z-0 IPCODE PRATE
 YR MN DY HR VECTOR (M/S) (K) CLASS RURAL URBAN (M/S) (M) (M) (mm/HR)

07 08 14 01	96.6	3.71	282.4	6	50.0	50.0	0.0000	0.0	0.0000	0	0.00
07 08 14 02	88.1	3.15	282.4	6	50.0	50.0	0.0000	0.0	0.0000	0	0.00
07 08 14 03	93.8	3.15	282.4	6	50.0	50.0	0.0000	0.0	0.0000	0	0.00
07 08 14 04	100.8	3.71	282.4	6	50.0	50.0	0.0000	0.0	0.0000	0	0.00
07 08 14 05	91.0	2.97	282.0	6	50.0	50.0	0.0000	0.0	0.0000	0	0.00
07 08 14 06	99.4	3.34	282.0	6	50.0	50.0	0.0000	0.0	0.0000	0	0.00
07 08 14 07	98.0	2.97	282.0	6	50.0	50.0	0.0000	0.0	0.0000	0	0.00
07 08 14 08	98.0	2.23	282.0	5	254.0	254.0	0.0000	0.0	0.0000	0	0.00
07 08 14 09	99.4	2.41	282.4	5	377.0	377.0	0.0000	0.0	0.0000	0	0.00
07 08 14 10	82.5	3.15	282.4	5	517.0	517.0	0.0000	0.0	0.0000	0	0.00
07 08 14 11	92.4	4.08	282.4	5	657.0	657.0	0.0000	0.0	0.0000	0	0.00
07 08 14 12	103.6	3.53	282.8	4	791.0	791.0	0.0000	0.0	0.0000	0	0.00
07 08 14 13	95.2	3.34	283.6	4	912.0	912.0	0.0000	0.0	0.0000	0	0.00
07 08 14 14	107.8	3.71	284.4	4	1020.0	1020.0	0.0000	0.0	0.0000	0	0.00
07 08 14 15	130.3	4.27	285.6	4	1110.0	1110.0	0.0000	0.0	0.0000	0	0.00
07 08 14 16	148.5	2.23	285.9	4	1182.0	1182.0	0.0000	0.0	0.0000	0	0.00
07 08 14 17	154.1	2.60	287.5	4	1233.0	1233.0	0.0000	0.0	0.0000	0	0.00
07 08 14 18	127.5	1.48	285.9	5	1263.0	1263.0	0.0000	0.0	0.0000	0	0.00
07 08 14 19	175.2	2.23	286.7	6	50.0	50.0	0.0000	0.0	0.0000	0	0.00
07 08 14 20	209.5	2.04	285.2	6	50.0	50.0	0.0000	0.0	0.0000	0	0.00
07 08 14 21	189.8	1.67	285.9	6	50.0	50.0	0.0000	0.0	0.0000	0	0.00
07 08 14 22	223.5	0.74	284.4	6	50.0	50.0	0.0000	0.0	0.0000	0	0.00
07 08 14 23	44.6	0.93	283.6	6	50.0	50.0	0.0000	0.0	0.0000	0	0.00
07 08 14 24	255.8	0.74	283.2	6	50.0	50.0	0.0000	0.0	0.0000	0	0.00

*** NOTES: STABILITY CLASS 1=A, 2=B, 3=C, 4=D, 5=E AND 6=F.

FLOW VECTOR IS DIRECTION TOWARD WHICH WIND IS BLOWING.

*** ISCST3 - VERSION 02035 *** *** RUN1

*** 09/01/10

*** 10:28:21

**MODELOPTs:

PAGE 7

CONC RURAL ELEV FLGPOL DFAULT

*** THE 1ST HIGHEST 1-HR AVERAGE CONCENTRATION VALUES FOR SOURCE

GROUP: ALL ***

INCLUDING SOURCE(S): 1 ,

*** DISCRETE CARTESIAN RECEPTOR POINTS ***

** CONC OF TSP IN GRAMS/CUBIC-METER **

X-COORD (M)	Y-COORD (M)	CONC	(YYMMDDHH)	X-COORD (M)	Y-COORD (M)	CONC	(YYMMDDHH)
-------------	-------------	------	------------	-------------	-------------	------	------------

100.00	0.00	0.00605	(07081418)	200.00	0.00	0.00111	(07081407)
300.00	0.00	0.00067	(07081407)	400.00	0.00	0.00049	(07081403)
500.00	0.00	0.00037	(07081403)	600.00	0.00	0.00026	(07081403)
700.00	0.00	0.00022	(07081405)	800.00	0.00	0.00019	(07081405)
900.00	0.00	0.00016	(07081405)	1000.00	0.00	0.00014	(07081405)

*** ISCST3 - VERSION 02035 *** *** RUN1

*** 09/01/10

*** 10:28:21

**MODELOPTs:

PAGE 8

CONC RURAL ELEV FLGPOL DFAULT

*** THE 2ND HIGHEST 1-HR AVERAGE CONCENTRATION VALUES FOR SOURCE

GROUP: ALL ***

INCLUDING SOURCE(S): 1 ,

*** DISCRETE CARTESIAN RECEPTOR POINTS ***

** CONC OF TSP IN GRAMS/CUBIC-METER **

X-COORD (M)	Y-COORD (M)	CONC	(YYMMDDHH)	X-COORD (M)	Y-COORD (M)	CONC	(YYMMDDHH)
-------------	-------------	------	------------	-------------	-------------	------	------------

100.00	0.00	0.00472	(07081419)	200.00	0.00	0.00100	(07081403)
300.00	0.00	0.00065	(07081403)	400.00	0.00	0.00038	(07081405)
500.00	0.00	0.00031	(07081405)	600.00	0.00	0.00026	(07081405)
700.00	0.00	0.00019	(07081403)	800.00	0.00	0.00014	(07081403)
900.00	0.00	0.00010	(07081403)	1000.00	0.00	0.00008	(07081403)

*** ISCST3 - VERSION 02035 *** *** RUN1

*** 09/01/10

*** 10:28:21

**MODELOPTs:

PAGE 9

CONC RURAL ELEV FLGPOL DFAULT

*** THE 1ST HIGHEST 24-HR AVERAGE CONCENTRATION VALUES FOR SOURCE

GROUP: ALL ***

INCLUDING SOURCE(S): 1 ,

*** DISCRETE CARTESIAN RECEPTOR POINTS ***

** CONC OF TSP IN GRAMS/CUBIC-METER **

X-COORD (M) CONC (YYMMDDHH)	Y-COORD (M)	CONC (YYMMDDHH)	(YYMMDDHH)	X-COORD (M)	Y-COORD (M)	CONC (YYMMDDHH)	(YYMMDDHH)
--------------------------------	-------------	-----------------	------------	-------------	-------------	-----------------	------------

100.00	0.00	0.00244	(07081424)	200.00	0.00	0.00038	(07081424)
300.00	0.00	0.00021	(07081424)	400.00	0.00	0.00011	(07081424)
500.00	0.00	0.00006	(07081424)	600.00	0.00	0.00004	(07081424)
700.00	0.00	0.00003	(07081424)	800.00	0.00	0.00002	(07081424)
900.00	0.00	0.00002	(07081424)	1000.00	0.00	0.00001	(07081424)

*** ISCST3 - VERSION 02035 *** ** RUN1 *** 09/01/10

*** 10:28:21

**MODELOPTs:

PAGE 10

CONC RURAL ELEV FLGPOL DFAULT

*** THE 2ND HIGHEST 24-HR AVERAGE CONCENTRATION VALUES FOR SOURCE

GROUP: ALL ***

INCLUDING SOURCE(S): 1 ,

*** DISCRETE CARTESIAN RECEPTOR POINTS ***

** CONC OF TSP IN GRAMS/CUBIC-METER **

X-COORD (M) CONC (YYMMDDHH)	Y-COORD (M)	CONC (YYMMDDHH)	(YYMMDDHH)	X-COORD (M)	Y-COORD (M)	CONC (YYMMDDHH)	(YYMMDDHH)
--------------------------------	-------------	-----------------	------------	-------------	-------------	-----------------	------------

100.00	0.00	0.00000	(00000000)	200.00	0.00	0.00000	(00000000)
300.00	0.00	0.00000	(00000000)	400.00	0.00	0.00000	(00000000)
500.00	0.00	0.00000	(00000000)	600.00	0.00	0.00000	(00000000)
700.00	0.00	0.00000	(00000000)	800.00	0.00	0.00000	(00000000)
900.00	0.00	0.00000	(00000000)	1000.00	0.00	0.00000	(00000000)

*** ISCST3 - VERSION 02035 *** ** RUN1 *** 09/01/10

*** 10:28:21

**MODELOPTs:

PAGE 11

CONC RURAL ELEV FLGPOL DFAULT

*** THE MAXIMUM 50 1-HR AVERAGE CONCENTRATION VALUES FOR SOURCE

GROUP: ALL ***

INCLUDING SOURCE(S): 1 ,

** CONC OF TSP IN GRAMS/CUBIC-METER **

RANK (YYMMDDHH) AT	CONC (YYMMDDHH) AT	(YYMMDDHH) AT	RECEPTOR (XR,YR) OF TYPE	RANK	CONC (YYMMDDHH) AT	(YYMMDDHH) AT	RECEPTOR (XR,YR) OF TYPE
1.	0.00605	(07081418)	AT (100.00, 0.00) DC	26.	0.00074	(07081405)	AT (200.00, 0.00)
2.	0.00472	(07081419)	AT (100.00, 0.00) DC	27.	0.00067	(07081407)	AT (300.00, 0.00)
3.	0.00467	(07081407)	AT (100.00, 0.00) DC	28.	0.00065	(07081403)	AT (300.00, 0.00)
4.	0.00418	(07081408)	AT (100.00, 0.00) DC	29.	0.00057	(07081401)	AT (300.00, 0.00)

5.	0.00416 (07081406) AT (100.00, 0.00) DC	30.	0.00053 (07081408) AT (300.00, 0.00)
DC			
6.	0.00406 (07081403) AT (100.00, 0.00) DC	31.	0.00052 (07081406) AT (300.00, 0.00)
DC			
7.	0.00392 (07081409) AT (100.00, 0.00) DC	32.	0.00049 (07081403) AT (400.00, 0.00)
DC			
8.	0.00375 (07081404) AT (100.00, 0.00) DC	33.	0.00049 (07081405) AT (300.00, 0.00)
DC			
9.	0.00372 (07081401) AT (100.00, 0.00) DC	34.	0.00042 (07081409) AT (300.00, 0.00)
DC			
10.	0.00302 (07081405) AT (100.00, 0.00) DC	35.	0.00042 (07081413) AT (200.00, 0.00)
DC			
11.	0.00295 (07081416) AT (100.00, 0.00) DC	36.	0.00040 (07081411) AT (200.00, 0.00)
DC			
12.	0.00248 (07081417) AT (100.00, 0.00) DC	37.	0.00039 (07081412) AT (200.00, 0.00)
DC			
13.	0.00220 (07081412) AT (100.00, 0.00) DC	38.	0.00038 (07081405) AT (400.00, 0.00)
DC			
14.	0.00211 (07081414) AT (100.00, 0.00) DC	39.	0.00037 (07081403) AT (500.00, 0.00)
DC			
15.	0.00193 (07081413) AT (100.00, 0.00) DC	40.	0.00036 (07081404) AT (300.00, 0.00)
DC			
16.	0.00169 (07081411) AT (100.00, 0.00) DC	41.	0.00034 (07081401) AT (400.00, 0.00)
DC			
17.	0.00168 (07081415) AT (100.00, 0.00) DC	42.	0.00031 (07081405) AT (500.00, 0.00)
DC			
18.	0.00111 (07081407) AT (200.00, 0.00) DC	43.	0.00030 (07081407) AT (400.00, 0.00)
DC			
19.	0.00104 (07081402) AT (100.00, 0.00) DC	44.	0.00027 (07081414) AT (200.00, 0.00)
DC			
20.	0.00100 (07081403) AT (200.00, 0.00) DC	45.	0.00026 (07081403) AT (600.00, 0.00)
DC			
21.	0.00099 (07081406) AT (200.00, 0.00) DC	46.	0.00026 (07081411) AT (300.00, 0.00)
DC			
22.	0.00096 (07081408) AT (200.00, 0.00) DC	47.	0.00026 (07081405) AT (600.00, 0.00)
DC			
23.	0.00089 (07081401) AT (200.00, 0.00) DC	48.	0.00025 (07081408) AT (400.00, 0.00)
DC			
24.	0.00089 (07081409) AT (200.00, 0.00) DC	49.	0.00024 (07081413) AT (300.00, 0.00)
DC			
25.	0.00089 (07081404) AT (200.00, 0.00) DC	50.	0.00022 (07081405) AT (700.00, 0.00)
DC			

*** RECEPTOR TYPES: GC = GRIDCART

GP = GRIDPOLR

DC = DISCCART

DP = DISCPOLR

BD = BOUNDARY

*** ISCST3 - VERSION 02035 *** *** RUN1

*** 10:28:21

*** 09/01/10

**MODELOPTs:

PAGE 12

CONC RURAL ELEV FLGPOL DFAULT

*** THE MAXIMUM 50 24-HR AVERAGE CONCENTRATION VALUES FOR SOURCE

GROUP: ALL ***

INCLUDING SOURCE(S): 1 ,

** CONC OF TSP IN GRAMS/CUBIC-METER **

RANK (YYMMDDHH) AT	CONC (YYMMDDHH) AT	RECEPTOR (XR,YR) OF TYPE	RANK	CONC
1.	0.00244 (07081424) AT (100.00, 0.00) DC	26.	0.00000 (00000000) AT (
2.	0.00038 (07081424) AT (200.00, 0.00) DC	27.	0.00000 (00000000) AT (
3.	0.00021 (07081424) AT (300.00, 0.00) DC	28.	0.00000 (00000000) AT (
4.	0.00011 (07081424) AT (400.00, 0.00) DC	29.	0.00000 (00000000) AT (
5.	0.00006 (07081424) AT (500.00, 0.00) DC	30.	0.00000 (00000000) AT (
6.	0.00004 (07081424) AT (600.00, 0.00) DC	31.	0.00000 (00000000) AT (
7.	0.00003 (07081424) AT (700.00, 0.00) DC	32.	0.00000 (00000000) AT (
8.	0.00002 (07081424) AT (800.00, 0.00) DC	33.	0.00000 (00000000) AT (
9.	0.00002 (07081424) AT (900.00, 0.00) DC	34.	0.00000 (00000000) AT (
10.	0.00001 (07081424) AT (1000.00, 0.00) DC	35.	0.00000 (00000000) AT (
11.	0.00000 (00000000) AT (0.00, 0.00)	36.	0.00000 (00000000) AT (
12.	0.00000 (00000000) AT (0.00, 0.00)	37.	0.00000 (00000000) AT (
13.	0.00000 (00000000) AT (0.00, 0.00)	38.	0.00000 (00000000) AT (
14.	0.00000 (00000000) AT (0.00, 0.00)	39.	0.00000 (00000000) AT (
15.	0.00000 (00000000) AT (0.00, 0.00)	40.	0.00000 (00000000) AT (
16.	0.00000 (00000000) AT (0.00, 0.00)	41.	0.00000 (00000000) AT (
17.	0.00000 (00000000) AT (0.00, 0.00)	42.	0.00000 (00000000) AT (
18.	0.00000 (00000000) AT (0.00, 0.00)	43.	0.00000 (00000000) AT (
19.	0.00000 (00000000) AT (0.00, 0.00)	44.	0.00000 (00000000) AT (
20.	0.00000 (00000000) AT (0.00, 0.00)	45.	0.00000 (00000000) AT (
21.	0.00000 (00000000) AT (0.00, 0.00)	46.	0.00000 (00000000) AT (
22.	0.00000 (00000000) AT (0.00, 0.00)	47.	0.00000 (00000000) AT (
23.	0.00000 (00000000) AT (0.00, 0.00)	48.	0.00000 (00000000) AT (
24.	0.00000 (00000000) AT (0.00, 0.00)	49.	0.00000 (00000000) AT (
25.	0.00000 (00000000) AT (0.00, 0.00)	50.	0.00000 (00000000) AT (

*** RECEPTOR TYPES: GC = GRIDCART

GP = GRIDPOLR

DC = DISCCART

DP = DISCPOLR

BD = BOUNDARY

*** ISCST3 - VERSION 02035 *** *** RUN1

*** 09/01/10

*** 10:28:21

**MODELOPTs:

PAGE 13

CONC RURAL ELEV FLGPOL DFAULT

*** THE SUMMARY OF HIGHEST 1-HR RESULTS ***

** CONC OF TSP IN GRAMS/CUBIC-METER **

GROUP ID OF TYPE GRID-ID	DATE AVERAGE CONC (YYMMDDHH)	NETWORK RECEPTOR (XR, YR, ZELEV, ZFLAG)
-----------------------------	---------------------------------	--------------------------------------------

ALL HIGH 1ST HIGH VALUE IS 0.00605 ON 07081418: AT (100.00, 0.00, 920.00, 0.00) DC
NA
HIGH 2ND HIGH VALUE IS 0.00472 ON 07081419: AT (100.00, 0.00, 920.00, 0.00) DC
NA

*** RECEPTOR TYPES: GC = GRIDCART
GP = GRIDPOLR
DC = DISCCART
DP = DISCPOLR
BD = BOUNDARY

*** ISCST3 - VERSION 02035 *** *** RUN1 *** 09/01/10
*** 10:28:21

**MODELOPTs: PAGE 14
CONC RURAL ELEV FLGPOL DFAULT

*** THE SUMMARY OF HIGHEST 24-HR RESULTS ***

** CONC OF TSP IN GRAMS/CUBIC-METER **

GROUP ID	DATE	NETWORK
OF TYPE GRID-ID	AVERAGE CONC (YYMMDDHH)	RECEPTOR (XR, YR, ZELEV, ZFLAG)

ALL HIGH 1ST HIGH VALUE IS 0.00244 ON 07081424: AT (100.00, 0.00, 920.00, 0.00) DC
NA
HIGH 2ND HIGH VALUE IS 0.00000 ON 00000000: AT (0.00, 0.00, 0.00, 0.00)

*** RECEPTOR TYPES: GC = GRIDCART
GP = GRIDPOLR
DC = DISCCART
DP = DISCPOLR
BD = BOUNDARY

*** ISCST3 - VERSION 02035 *** *** RUN1 *** 09/01/10
*** 10:28:21

**MODELOPTs: PAGE 15
CONC RURAL ELEV FLGPOL DFAULT

*** Message Summary : ISCST3 Model Execution ***

----- Summary of Total Messages -----

A Total of 0 Fatal Error Message(s)
A Total of 0 Warning Message(s)
A Total of 0 Informational Message(s)

***** FATAL ERROR MESSAGES *****
*** NONE ***

***** WARNING MESSAGES *****
*** NONE ***

*** ISCST3 Finishes Successfully ***

CO STARTING
CO TITLEONE RUN1
CO MODELOPT DFAULT CONC RURAL
CO AVERTIME 1 24
co terrhgts elev
co flagpole 0.0
CO POLLUTID TSP
CO DCAYCOEF .00000000
CO RUNORNOT RUN
CO ERRORFIL ERRORS.LST
CO FINISHED

SO STARTING

```
**      SRCID SRCTYP  XS    YS    ZS  
**      -----  
SO LOCATION  1  AREA   0.    0.   .0000
```

```
**      SRCID  QS    HS  XINIT  YINIT  
**      -----  
SO SRCPARAM  1  0.00008  0.0  100.  50.
```

SO EMISUNIT 1.0 (GRAMS/(SEC-M**2)) grams/cubic-meter

SO SRCGROUP ALL
SO FINISHED

RE STARTING
RE DISCCART 100. 0. 920. 0.0
RE DISCCART 200. 0. 940. 0.0
RE DISCCART 300. 0. 950. 0.0
RE DISCCART 400. 0. 945. 0.0
RE DISCCART 500. 0. 945. 0.0
RE DISCCART 600. 0. 940. 0.0
RE DISCCART 700. 0. 940. 0.0
RE DISCCART 800. 0. 935. 0.0
RE DISCCART 900. 0. 930. 0.0
RE DISCCART 1000. 0. 930. 0.0
RE FINISHED

ME STARTING
ME INPUTFIL SEP.MET
ME ANEMHGHT 3.0 METERS
ME SURFDATA 99999 2010 SURFNAME
ME UAIRDATA 99999 2010 UAIRNAME
ME WINDCATS 1.54 3.09 5.14 8.23 10.80
ME FINISHED

Model Outputs Tables of Highest Short Term Values by Receptor (RECTABLE Keyword)
Model Outputs Tables of Overall Maximum Short Term Values (MAXTABLE Keyword)

**NOTE: The Following Flags May Appear Following CONC Values: c for Calm Hours
m for Missing Hours
b for Both Calm and Missing Hours

**Misc. Inputs: Anem. Hgt. (m) = 3.00 ; Decay Coef. = 0.000 ; Rot. Angle = 0.0
Emission Units = (GRAMS/(SEC-M**2)) ; Emission Rate Unit Factor = 1.0000
Output Units = GRAMS/CUBIC-METER

**Approximate Storage Requirements of Model = 1.2 MB of RAM.

**Input Runstream File: MONTHLY.INP

**Output Print File: SEP.OUT

**Detailed Error/Message File: ERRORS.LST

*** ISCST3 - VERSION 02035 *** ** RUN1 *** 09/01/10
*** 10:29:59

**MODELOPTs: PAGE 2

CONC RURAL ELEV FLGPOL DFAULT

*** AREA SOURCE DATA ***

NUMBER EMISSION RATE COORD (SW CORNER) BASE RELEASE X-DIM Y-DIM ORIENT.
INIT. EMISSION RATE
SOURCE PART. (USER UNITS X Y ELEV. HEIGHT OF AREA OF AREA OF AREA SZ
SCALAR VARY
ID CATS. /METER**2) (METERS) (METERS) (METERS) (METERS) (METERS) (METERS) (DEG.)
(METERS) BY

1 0 0.80000E-04 0.0 0.0 0.0 0.00 100.00 50.00 0.00 0.00
*** ISCST3 - VERSION 02035 *** ** RUN1 *** 09/01/10
*** 10:29:59

**MODELOPTs: PAGE 3

CONC RURAL ELEV FLGPOL DFAULT

*** SOURCE IDs DEFINING SOURCE GROUPS ***

GROUP ID SOURCE IDs

ALL 1 ,
*** ISCST3 - VERSION 02035 *** ** RUN1 *** 09/01/10
*** 10:29:59

**MODELOPTs: PAGE 4

CONC RURAL ELEV FLGPOL DFAULT

*** DISCRETE CARTESIAN RECEPTORS ***
 (X-COORD, Y-COORD, ZELEV, ZFLAG)
 (METERS)

(100.0, 0.0, 920.0, 0.0); (200.0, 0.0, 940.0, 0.0);
 (300.0, 0.0, 950.0, 0.0); (400.0, 0.0, 945.0, 0.0);
 (500.0, 0.0, 945.0, 0.0); (600.0, 0.0, 940.0, 0.0);
 (700.0, 0.0, 940.0, 0.0); (800.0, 0.0, 935.0, 0.0);
 (900.0, 0.0, 930.0, 0.0); (1000.0, 0.0, 930.0, 0.0);

*** ISCST3 - VERSION 02035 *** *** RUN1 *** 09/01/10

*** 10:29:59

**MODELOPTs:

PAGE 5

CONC RURAL ELEV FLGPOL DFAULT

*** METEOROLOGICAL DAYS SELECTED FOR PROCESSING ***
 (1=YES; 0=NO)

1111111111 1111111111 1111111111 1111111111 1111111111
 1111111111 1111111111 1111111111 1111111111 1111111111
 1111111111 1111111111 1111111111 1111111111 1111111111
 1111111111 1111111111 1111111111 1111111111 1111111111
 1111111111 1111111111 1111111111 1111111111 1111111111
 1111111111 1111111111 1111111111 1111111111 1111111111
 1111111111 1111111111 1111111111 1111111111 1111111111
 1111111111 111111

NOTE: METEOROLOGICAL DATA ACTUALLY PROCESSED WILL ALSO DEPEND ON WHAT IS INCLUDED IN THE DATA FILE.

*** UPPER BOUND OF FIRST THROUGH FIFTH WIND SPEED CATEGORIES ***
 (METERS/SEC)

1.54, 3.09, 5.14, 8.23, 10.80,

*** WIND PROFILE EXPONENTS ***

STABILITY CATEGORY	WIND SPEED CATEGORY					
	1	2	3	4	5	6
A	.70000E-01	.70000E-01	.70000E-01	.70000E-01	.70000E-01	.70000E-01
B	.70000E-01	.70000E-01	.70000E-01	.70000E-01	.70000E-01	.70000E-01
C	.10000E+00	.10000E+00	.10000E+00	.10000E+00	.10000E+00	.10000E+00
D	.15000E+00	.15000E+00	.15000E+00	.15000E+00	.15000E+00	.15000E+00
E	.35000E+00	.35000E+00	.35000E+00	.35000E+00	.35000E+00	.35000E+00
F	.55000E+00	.55000E+00	.55000E+00	.55000E+00	.55000E+00	.55000E+00

*** VERTICAL POTENTIAL TEMPERATURE GRADIENTS ***
 (DEGREES KELVIN PER METER)

STABILITY CATEGORY	WIND SPEED CATEGORY					
	1	2	3	4	5	6
A	.00000E+00	.00000E+00	.00000E+00	.00000E+00	.00000E+00	.00000E+00
B	.00000E+00	.00000E+00	.00000E+00	.00000E+00	.00000E+00	.00000E+00
C	.00000E+00	.00000E+00	.00000E+00	.00000E+00	.00000E+00	.00000E+00
D	.00000E+00	.00000E+00	.00000E+00	.00000E+00	.00000E+00	.00000E+00
E	.20000E-01	.20000E-01	.20000E-01	.20000E-01	.20000E-01	.20000E-01
F	.35000E-01	.35000E-01	.35000E-01	.35000E-01	.35000E-01	.35000E-01

*** ISCAST3 - VERSION 02035 *** *** RUN1 *** 09/01/10

*** 10:29:59

**MODELOPTs:

PAGE 6

CONC RURAL ELEV FLGPOL DFAULT

*** THE FIRST 24 HOURS OF METEOROLOGICAL DATA ***

FILE: SEP.MET

FORMAT: (4I2,2F9.4,F6.1,I2,2F7.1,f9.4,f10.1,f8.4,i4,f7.2)

SURFACE STATION NO.: 99999

UPPER AIR STATION NO.: 99999

NAME: SURFNAME

NAME: UAIRNAME

YEAR: 2010

YEAR: 2010

FLOW SPEED TEMP STAB MIXING HEIGHT (M) USTAR M-O LENGTH Z-0 IPCODE PRATE
 YR MN DY HR VECTOR (M/S) (K) CLASS RURAL URBAN (M/S) (M) (M) (mm/HR)

08 09 28 01	337.2	4.08	272.0	6	50.0	50.0	0.0000	0.0	0.0000	0	0.00
08 09 28 02	342.9	3.15	272.0	6	50.0	50.0	0.0000	0.0	0.0000	0	0.00
08 09 28 03	335.8	2.60	272.0	6	50.0	50.0	0.0000	0.0	0.0000	0	0.00
08 09 28 04	34.8	1.30	271.5	6	50.0	50.0	0.0000	0.0	0.0000	0	0.00
08 09 28 05	352.7	1.48	271.5	6	50.0	50.0	0.0000	0.0	0.0000	0	0.00
08 09 28 06	57.3	1.48	270.6	6	50.0	50.0	0.0000	0.0	0.0000	0	0.00
08 09 28 07	82.5	1.48	270.6	6	50.0	50.0	0.0000	0.0	0.0000	0	0.00
08 09 28 08	102.2	1.30	270.6	6	50.0	50.0	0.0000	0.0	0.0000	0	0.00
08 09 28 09	105.0	1.48	270.1	6	50.0	50.0	0.0000	0.0	0.0000	0	0.00
08 09 28 10	109.2	1.30	269.6	5	102.0	102.0	0.0000	0.0	0.0000	0	0.00
08 09 28 11	74.1	1.11	269.6	5	230.0	230.0	0.0000	0.0	0.0000	0	0.00
08 09 28 12	83.9	1.67	269.6	5	358.0	358.0	0.0000	0.0	0.0000	0	0.00
08 09 28 13	100.8	1.30	270.1	5	470.0	470.0	0.0000	0.0	0.0000	0	0.00
08 09 28 14	112.0	1.11	270.1	5	561.0	561.0	0.0000	0.0	0.0000	0	0.00
08 09 28 15	54.5	1.48	269.6	5	624.0	624.0	0.0000	0.0	0.0000	0	0.00
08 09 28 16	123.2	0.19	270.1	5	657.0	657.0	0.0000	0.0	0.0000	0	0.00
08 09 28 17	67.1	1.11	270.1	6	50.0	50.0	0.0000	0.0	0.0000	0	0.00
08 09 28 18	75.5	1.67	269.6	6	50.0	50.0	0.0000	0.0	0.0000	0	0.00
08 09 28 19	79.7	1.48	269.2	6	50.0	50.0	0.0000	0.0	0.0000	0	0.00
08 09 28 20	92.4	1.86	268.2	6	50.0	50.0	0.0000	0.0	0.0000	0	0.00
08 09 28 21	99.4	1.48	268.2	6	50.0	50.0	0.0000	0.0	0.0000	0	0.00
08 09 28 22	88.1	1.67	267.7	6	50.0	50.0	0.0000	0.0	0.0000	0	0.00
08 09 28 23	79.7	1.30	267.2	6	50.0	50.0	0.0000	0.0	0.0000	0	0.00
08 09 28 24	58.7	1.30	266.7	6	50.0	50.0	0.0000	0.0	0.0000	0	0.00

*** NOTES: STABILITY CLASS 1=A, 2=B, 3=C, 4=D, 5=E AND 6=F.

FLOW VECTOR IS DIRECTION TOWARD WHICH WIND IS BLOWING.

*** ISCST3 - VERSION 02035 *** *** RUN1

*** 09/01/10

*** 10:29:59

**MODELOPTs:

PAGE 7

CONC RURAL ELEV FLGPOL DFAULT

*** THE 1ST HIGHEST 1-HR AVERAGE CONCENTRATION VALUES FOR SOURCE

GROUP: ALL ***

INCLUDING SOURCE(S): 1 ,

*** DISCRETE CARTESIAN RECEPTOR POINTS ***

** CONC OF TSP IN GRAMS/CUBIC-METER **

X-COORD (M)	Y-COORD (M)	CONC	(YYMMDDHH)	X-COORD (M)	Y-COORD (M)	CONC	(YYMMDDHH)
100.00	0.00	0.00661	(08092808)	200.00	0.00	0.00153	(08092808)
300.00	0.00	0.00072	(08092821)	400.00	0.00	0.00047	(08092820)
500.00	0.00	0.00038	(08092820)	600.00	0.00	0.00030	(08092820)
700.00	0.00	0.00024	(08092820)	800.00	0.00	0.00019	(08092820)
900.00	0.00	0.00016	(08092820)	1000.00	0.00	0.00013	(08092820)

*** ISCST3 - VERSION 02035 *** *** RUN1

*** 09/01/10

*** 10:29:59

**MODELOPTs:

PAGE 8

CONC RURAL ELEV FLGPOL DFAULT

*** THE 2ND HIGHEST 1-HR AVERAGE CONCENTRATION VALUES FOR SOURCE

GROUP: ALL ***

INCLUDING SOURCE(S): 1 ,

*** DISCRETE CARTESIAN RECEPTOR POINTS ***

** CONC OF TSP IN GRAMS/CUBIC-METER **

X-COORD (M)	Y-COORD (M)	CONC	(YYMMDDHH)	X-COORD (M)	Y-COORD (M)	CONC	(YYMMDDHH)
100.00	0.00	0.00583	(08092809)	200.00	0.00	0.00137	(08092821)
300.00	0.00	0.00061	(08092820)	400.00	0.00	0.00020	(08092821)
500.00	0.00	0.00009	(08092822)	600.00	0.00	0.00007	(08092822)
700.00	0.00	0.00006	(08092822)	800.00	0.00	0.00006	(08092822)
900.00	0.00	0.00005	(08092822)	1000.00	0.00	0.00005	(08092822)

*** ISCST3 - VERSION 02035 *** *** RUN1

*** 09/01/10

*** 10:29:59

**MODELOPTs:

PAGE 9

CONC RURAL ELEV FLGPOL DFAULT

*** THE 1ST HIGHEST 24-HR AVERAGE CONCENTRATION VALUES FOR SOURCE

GROUP: ALL ***

INCLUDING SOURCE(S): 1 ,

*** DISCRETE CARTESIAN RECEPTOR POINTS ***

** CONC OF TSP IN GRAMS/CUBIC-METER **

X-COORD (M) CONC (YYMMDDHH)	Y-COORD (M)	CONC (YYMMDDHH)	(YYMMDDHH)	X-COORD (M)	Y-COORD (M)	CONC (YYMMDDHH)	(YYMMDDHH)
--------------------------------	-------------	-----------------	------------	-------------	-------------	-----------------	------------

100.00	0.00	0.00182	(08092824)	200.00	0.00	0.00030	(08092824)
300.00	0.00	0.00010	(08092824)	400.00	0.00	0.00004	(08092824)
500.00	0.00	0.00002	(08092824)	600.00	0.00	0.00002	(08092824)
700.00	0.00	0.00001	(08092824)	800.00	0.00	0.00001	(08092824)
900.00	0.00	0.00001	(08092824)	1000.00	0.00	0.00001	(08092824)

*** ISCST3 - VERSION 02035 *** ** RUN1 *** 09/01/10

*** 10:29:59

**MODELOPTs:

PAGE 10

CONC RURAL ELEV FLGPOL DFAULT

*** THE 2ND HIGHEST 24-HR AVERAGE CONCENTRATION VALUES FOR SOURCE

GROUP: ALL ***

INCLUDING SOURCE(S): 1 ,

*** DISCRETE CARTESIAN RECEPTOR POINTS ***

** CONC OF TSP IN GRAMS/CUBIC-METER **

X-COORD (M) CONC (YYMMDDHH)	Y-COORD (M)	CONC (YYMMDDHH)	(YYMMDDHH)	X-COORD (M)	Y-COORD (M)	CONC (YYMMDDHH)	(YYMMDDHH)
--------------------------------	-------------	-----------------	------------	-------------	-------------	-----------------	------------

100.00	0.00	0.00000	(00000000)	200.00	0.00	0.00000	(00000000)
300.00	0.00	0.00000	(00000000)	400.00	0.00	0.00000	(00000000)
500.00	0.00	0.00000	(00000000)	600.00	0.00	0.00000	(00000000)
700.00	0.00	0.00000	(00000000)	800.00	0.00	0.00000	(00000000)
900.00	0.00	0.00000	(00000000)	1000.00	0.00	0.00000	(00000000)

*** ISCST3 - VERSION 02035 *** ** RUN1 *** 09/01/10

*** 10:29:59

**MODELOPTs:

PAGE 11

CONC RURAL ELEV FLGPOL DFAULT

*** THE MAXIMUM 50 1-HR AVERAGE CONCENTRATION VALUES FOR SOURCE

GROUP: ALL ***

INCLUDING SOURCE(S): 1 ,

** CONC OF TSP IN GRAMS/CUBIC-METER **

RANK (YYMMDDHH) AT	CONC (YYMMDDHH) AT	(YYMMDDHH) AT	RECEPTOR (XR,YR) OF TYPE	RANK	CONC	(YYMMDDHH) AT	RECEPTOR (XR,YR) OF TYPE
--------------------	--------------------	---------------	--------------------------	------	------	---------------	--------------------------

1.	0.00661	(08092808)	AT (100.00, 0.00) DC	26.	0.00023	(08092812)	AT (100.00, 0.00)
2.	0.00583	(08092809)	AT (100.00, 0.00) DC	27.	0.00020	(08092821)	AT (400.00, 0.00)
3.	0.00577	(08092821)	AT (100.00, 0.00) DC	28.	0.00019	(08092820)	AT (800.00, 0.00)
4.	0.00570	(08092816)	AT (100.00, 0.00) DC	29.	0.00016	(08092820)	AT (900.00, 0.00)

5.	0.00539 (08092814) AT (100.00, 0.00) DC	30.	0.00015 (08092822) AT (300.00, 0.00)
DC			
6.	0.00458 (08092810) AT (100.00, 0.00) DC	31.	0.00013 (08092820) AT (1000.00, 0.00)
DC			
7.	0.00451 (08092813) AT (100.00, 0.00) DC	32.	0.00011 (08092822) AT (400.00, 0.00)
DC			
8.	0.00375 (08092820) AT (100.00, 0.00) DC	33.	0.00011 (08092813) AT (400.00, 0.00)
DC			
9.	0.00153 (08092808) AT (200.00, 0.00) DC	34.	0.00009 (08092822) AT (500.00, 0.00)
DC			
10.	0.00137 (08092821) AT (200.00, 0.00) DC	35.	0.00008 (08092809) AT (300.00, 0.00)
DC			
11.	0.00121 (08092822) AT (100.00, 0.00) DC	36.	0.00007 (08092822) AT (600.00, 0.00)
DC			
12.	0.00117 (08092809) AT (200.00, 0.00) DC	37.	0.00006 (08092822) AT (700.00, 0.00)
DC			
13.	0.00100 (08092813) AT (200.00, 0.00) DC	38.	0.00006 (08092822) AT (800.00, 0.00)
DC			
14.	0.00093 (08092820) AT (200.00, 0.00) DC	39.	0.00005 (08092822) AT (900.00, 0.00)
DC			
15.	0.00072 (08092821) AT (300.00, 0.00) DC	40.	0.00005 (08092822) AT (1000.00, 0.00)
DC			
16.	0.00061 (08092820) AT (300.00, 0.00) DC	41.	0.00004 (08092821) AT (500.00, 0.00)
DC			
17.	0.00054 (08092810) AT (200.00, 0.00) DC	42.	0.00003 (08092813) AT (500.00, 0.00)
DC			
18.	0.00047 (08092820) AT (400.00, 0.00) DC	43.	0.00003 (08092812) AT (200.00, 0.00)
DC			
19.	0.00041 (08092808) AT (300.00, 0.00) DC	44.	0.00003 (08092808) AT (400.00, 0.00)
DC			
20.	0.00039 (08092813) AT (300.00, 0.00) DC	45.	0.00002 (08092807) AT (100.00, 0.00)
DC			
21.	0.00039 (08092814) AT (200.00, 0.00) DC	46.	0.00002 (08092812) AT (300.00, 0.00)
DC			
22.	0.00038 (08092820) AT (500.00, 0.00) DC	47.	0.00001 (08092813) AT (600.00, 0.00)
DC			
23.	0.00030 (08092820) AT (600.00, 0.00) DC	48.	0.00001 (08092812) AT (400.00, 0.00)
DC			
24.	0.00025 (08092822) AT (200.00, 0.00) DC	49.	0.00001 (08092810) AT (300.00, 0.00)
DC			
25.	0.00024 (08092820) AT (700.00, 0.00) DC	50.	0.00001 (08092821) AT (600.00, 0.00)
DC			

*** RECEPTOR TYPES: GC = GRIDCART

GP = GRIDPOLR

DC = DISCCART

DP = DISCPOLR

BD = BOUNDARY

*** ISCST3 - VERSION 02035 *** *** RUN1

*** 09/01/10

*** 10:29:59

**MODELOPTs:

PAGE 12

CONC RURAL ELEV FLGPOL DFAULT

*** THE MAXIMUM 50 24-HR AVERAGE CONCENTRATION VALUES FOR SOURCE

GROUP: ALL ***

INCLUDING SOURCE(S): 1 ,

** CONC OF TSP IN GRAMS/CUBIC-METER **

RANK (YYMMDDHH) AT	CONC (YYMMDDHH) AT	RECEPTOR (XR,YR) OF TYPE	RANK	CONC
1.	0.00182 (08092824) AT (100.00, 0.00) DC	26.	0.00000 (00000000) AT (
2.	0.00030 (08092824) AT (200.00, 0.00) DC	27.	0.00000 (00000000) AT (
3.	0.00010 (08092824) AT (300.00, 0.00) DC	28.	0.00000 (00000000) AT (
4.	0.00004 (08092824) AT (400.00, 0.00) DC	29.	0.00000 (00000000) AT (
5.	0.00002 (08092824) AT (500.00, 0.00) DC	30.	0.00000 (00000000) AT (
6.	0.00002 (08092824) AT (600.00, 0.00) DC	31.	0.00000 (00000000) AT (
7.	0.00001 (08092824) AT (700.00, 0.00) DC	32.	0.00000 (00000000) AT (
8.	0.00001 (08092824) AT (800.00, 0.00) DC	33.	0.00000 (00000000) AT (
9.	0.00001 (08092824) AT (900.00, 0.00) DC	34.	0.00000 (00000000) AT (
10.	0.00001 (08092824) AT (1000.00, 0.00) DC	35.	0.00000 (00000000) AT (
11.	0.00000 (00000000) AT (0.00, 0.00)	36.	0.00000 (00000000) AT (
12.	0.00000 (00000000) AT (0.00, 0.00)	37.	0.00000 (00000000) AT (
13.	0.00000 (00000000) AT (0.00, 0.00)	38.	0.00000 (00000000) AT (
14.	0.00000 (00000000) AT (0.00, 0.00)	39.	0.00000 (00000000) AT (
15.	0.00000 (00000000) AT (0.00, 0.00)	40.	0.00000 (00000000) AT (
16.	0.00000 (00000000) AT (0.00, 0.00)	41.	0.00000 (00000000) AT (
17.	0.00000 (00000000) AT (0.00, 0.00)	42.	0.00000 (00000000) AT (
18.	0.00000 (00000000) AT (0.00, 0.00)	43.	0.00000 (00000000) AT (
19.	0.00000 (00000000) AT (0.00, 0.00)	44.	0.00000 (00000000) AT (
20.	0.00000 (00000000) AT (0.00, 0.00)	45.	0.00000 (00000000) AT (
21.	0.00000 (00000000) AT (0.00, 0.00)	46.	0.00000 (00000000) AT (
22.	0.00000 (00000000) AT (0.00, 0.00)	47.	0.00000 (00000000) AT (
23.	0.00000 (00000000) AT (0.00, 0.00)	48.	0.00000 (00000000) AT (
24.	0.00000 (00000000) AT (0.00, 0.00)	49.	0.00000 (00000000) AT (
25.	0.00000 (00000000) AT (0.00, 0.00)	50.	0.00000 (00000000) AT (

*** RECEPTOR TYPES: GC = GRIDCART

GP = GRIDPOLR

DC = DISCCART

DP = DISCPOLR

BD = BOUNDARY

*** ISCST3 - VERSION 02035 *** *** RUN1

*** 09/01/10

*** 10:29:59

**MODELOPTs:

PAGE 13

CONC RURAL ELEV FLGPOL DFAULT

*** THE SUMMARY OF HIGHEST 1-HR RESULTS ***

** CONC OF TSP IN GRAMS/CUBIC-METER **

GROUP ID OF TYPE GRID-ID	DATE AVERAGE CONC (YYMMDDHH)	NETWORK RECEPTOR (XR, YR, ZELEV, ZFLAG)
-----------------------------	---------------------------------	--------------------------------------------

ALL HIGH 1ST HIGH VALUE IS 0.00661 ON 08092808: AT (100.00, 0.00, 920.00, 0.00) DC
NA
HIGH 2ND HIGH VALUE IS 0.00583 ON 08092809: AT (100.00, 0.00, 920.00, 0.00) DC
NA

*** RECEPTOR TYPES: GC = GRIDCART
GP = GRIDPOLR
DC = DISCCART
DP = DISCPOLR
BD = BOUNDARY

*** ISCST3 - VERSION 02035 *** *** RUN1 *** 09/01/10
*** 10:29:59

**MODELOPTs: PAGE 14
CONC RURAL ELEV FLGPOL DFAULT

*** THE SUMMARY OF HIGHEST 24-HR RESULTS ***

** CONC OF TSP IN GRAMS/CUBIC-METER **

GROUP ID	DATE	NETWORK
OF TYPE GRID-ID	AVERAGE CONC (YYMMDDHH)	RECEPTOR (XR, YR, ZELEV, ZFLAG)

ALL HIGH 1ST HIGH VALUE IS 0.00182 ON 08092824: AT (100.00, 0.00, 920.00, 0.00) DC
NA
HIGH 2ND HIGH VALUE IS 0.00000 ON 00000000: AT (0.00, 0.00, 0.00, 0.00)

*** RECEPTOR TYPES: GC = GRIDCART
GP = GRIDPOLR
DC = DISCCART
DP = DISCPOLR
BD = BOUNDARY

*** ISCST3 - VERSION 02035 *** *** RUN1 *** 09/01/10
*** 10:29:59

**MODELOPTs: PAGE 15
CONC RURAL ELEV FLGPOL DFAULT

*** Message Summary : ISCST3 Model Execution ***

----- Summary of Total Messages -----

A Total of 0 Fatal Error Message(s)
A Total of 0 Warning Message(s)
A Total of 0 Informational Message(s)

***** FATAL ERROR MESSAGES *****
*** NONE ***

***** WARNING MESSAGES *****
*** NONE ***

*** ISCST3 Finishes Successfully ***

CO STARTING
CO TITLEONE RUN1
CO MODELOPT DFAULT CONC RURAL
CO AVERTIME 1 24
co terrhgts elev
co flagpole 0.0
CO POLLUTID TSP
CO DCAYCOEF .00000000
CO RUNORNOT RUN
CO ERRORFIL ERRORS.LST
CO FINISHED

SO STARTING

```
**      SRCID SRCTYP  XS    YS    ZS  
**      -----  
SO LOCATION  1  AREA   0.    0.   .0000
```

```
**      SRCID  QS    HS  XINIT  YINIT  
**      -----  
SO SRCPARAM  1  0.00019  0.0  100.  50.
```

SO EMISUNIT 1.0 (GRAMS/(SEC-M**2)) grams/cubic-meter

SO SRCGROUP ALL
SO FINISHED

RE STARTING
RE DISCCART 100. 0. 920. 0.0
RE DISCCART 200. 0. 940. 0.0
RE DISCCART 300. 0. 950. 0.0
RE DISCCART 400. 0. 945. 0.0
RE DISCCART 500. 0. 945. 0.0
RE DISCCART 600. 0. 940. 0.0
RE DISCCART 700. 0. 940. 0.0
RE DISCCART 800. 0. 935. 0.0
RE DISCCART 900. 0. 930. 0.0
RE DISCCART 1000. 0. 930. 0.0
RE FINISHED

ME STARTING
ME INPUTFIL DEC.MET
ME ANEMHGHT 3.0 METERS
ME SURFDATA 99999 2010 SURFNAME
ME UAIRDATA 99999 2010 UAIRNAME
ME WINDCATS 1.54 3.09 5.14 8.23 10.80
ME FINISHED

Model Outputs Tables of Highest Short Term Values by Receptor (RECTABLE Keyword)
Model Outputs Tables of Overall Maximum Short Term Values (MAXTABLE Keyword)

**NOTE: The Following Flags May Appear Following CONC Values: c for Calm Hours
m for Missing Hours
b for Both Calm and Missing Hours

**Misc. Inputs: Anem. Hgt. (m) = 3.00 ; Decay Coef. = 0.000 ; Rot. Angle = 0.0
Emission Units = (GRAMS/(SEC-M**2)) ; Emission Rate Unit Factor = 1.0000
Output Units = GRAMS/CUBIC-METER

**Approximate Storage Requirements of Model = 1.2 MB of RAM.

**Input Runstream File: MONTHLY.INP

**Output Print File: DEC.OUT

**Detailed Error/Message File: ERRORS.LST

*** ISCST3 - VERSION 02035 *** ** RUN1 *** 09/01/10
*** 10:31:22

**MODELOPTs: PAGE 2

CONC RURAL ELEV FLGPOL DFAULT

*** AREA SOURCE DATA ***

NUMBER EMISSION RATE COORD (SW CORNER) BASE RELEASE X-DIM Y-DIM ORIENT.
INIT. EMISSION RATE
SOURCE PART. (USER UNITS X Y ELEV. HEIGHT OF AREA OF AREA OF AREA SZ
SCALAR VARY
ID CATS. /METER**2) (METERS) (METERS) (METERS) (METERS) (METERS) (METERS) (DEG.)
(METERS) BY

1 0 0.19000E-03 0.0 0.0 0.0 0.00 100.00 50.00 0.00 0.00
*** ISCST3 - VERSION 02035 *** ** RUN1 *** 09/01/10
*** 10:31:22

**MODELOPTs: PAGE 3

CONC RURAL ELEV FLGPOL DFAULT

*** SOURCE IDs DEFINING SOURCE GROUPS ***

GROUP ID SOURCE IDs

ALL 1 ,
*** ISCST3 - VERSION 02035 *** ** RUN1 *** 09/01/10
*** 10:31:22

**MODELOPTs: PAGE 4

CONC RURAL ELEV FLGPOL DFAULT

*** DISCRETE CARTESIAN RECEPTORS ***
 (X-COORD, Y-COORD, ZELEV, ZFLAG)
 (METERS)

(100.0, 0.0, 920.0, 0.0); (200.0, 0.0, 940.0, 0.0);
 (300.0, 0.0, 950.0, 0.0); (400.0, 0.0, 945.0, 0.0);
 (500.0, 0.0, 945.0, 0.0); (600.0, 0.0, 940.0, 0.0);
 (700.0, 0.0, 940.0, 0.0); (800.0, 0.0, 935.0, 0.0);
 (900.0, 0.0, 930.0, 0.0); (1000.0, 0.0, 930.0, 0.0);

*** ISCST3 - VERSION 02035 *** *** RUN1 *** 09/01/10

*** 10:31:22

**MODELOPTs:

PAGE 5

CONC RURAL ELEV FLGPOL DFAULT

*** METEOROLOGICAL DAYS SELECTED FOR PROCESSING ***
 (1=YES; 0=NO)

1111111111 1111111111 1111111111 1111111111 1111111111
 1111111111 1111111111 1111111111 1111111111 1111111111
 1111111111 1111111111 1111111111 1111111111 1111111111
 1111111111 1111111111 1111111111 1111111111 1111111111
 1111111111 1111111111 1111111111 1111111111 1111111111
 1111111111 1111111111 1111111111 1111111111 1111111111
 1111111111 1111111111 1111111111 1111111111 1111111111
 1111111111 111111

NOTE: METEOROLOGICAL DATA ACTUALLY PROCESSED WILL ALSO DEPEND ON WHAT IS INCLUDED IN THE DATA FILE.

*** UPPER BOUND OF FIRST THROUGH FIFTH WIND SPEED CATEGORIES ***
 (METERS/SEC)

1.54, 3.09, 5.14, 8.23, 10.80,

*** WIND PROFILE EXPONENTS ***

STABILITY CATEGORY	WIND SPEED CATEGORY					
	1	2	3	4	5	6
A	.70000E-01	.70000E-01	.70000E-01	.70000E-01	.70000E-01	.70000E-01
B	.70000E-01	.70000E-01	.70000E-01	.70000E-01	.70000E-01	.70000E-01
C	.10000E+00	.10000E+00	.10000E+00	.10000E+00	.10000E+00	.10000E+00
D	.15000E+00	.15000E+00	.15000E+00	.15000E+00	.15000E+00	.15000E+00
E	.35000E+00	.35000E+00	.35000E+00	.35000E+00	.35000E+00	.35000E+00
F	.55000E+00	.55000E+00	.55000E+00	.55000E+00	.55000E+00	.55000E+00

*** VERTICAL POTENTIAL TEMPERATURE GRADIENTS ***
 (DEGREES KELVIN PER METER)

STABILITY CATEGORY	WIND SPEED CATEGORY					
	1	2	3	4	5	6
A	.00000E+00	.00000E+00	.00000E+00	.00000E+00	.00000E+00	.00000E+00
B	.00000E+00	.00000E+00	.00000E+00	.00000E+00	.00000E+00	.00000E+00
C	.00000E+00	.00000E+00	.00000E+00	.00000E+00	.00000E+00	.00000E+00
D	.00000E+00	.00000E+00	.00000E+00	.00000E+00	.00000E+00	.00000E+00
E	.20000E-01	.20000E-01	.20000E-01	.20000E-01	.20000E-01	.20000E-01
F	.35000E-01	.35000E-01	.35000E-01	.35000E-01	.35000E-01	.35000E-01

*** ISCAST3 - VERSION 02035 *** *** RUN1 *** 09/01/10

*** 10:31:22

**MODELOPTs:

PAGE 6

CONC RURAL ELEV FLGPOL DFAULT

*** THE FIRST 24 HOURS OF METEOROLOGICAL DATA ***

FILE: DEC.MET

FORMAT: (4I2,2F9.4,F6.1,I2,2F7.1,f9.4,f10.1,f8.4,i4,f7.2)

SURFACE STATION NO.: 99999

UPPER AIR STATION NO.: 99999

NAME: SURFNAME

NAME: UAIRNAME

YEAR: 2010

YEAR: 2010

FLOW SPEED TEMP STAB MIXING HEIGHT (M) USTAR M-O LENGTH Z-0 IPCODE PRATE
 YR MN DY HR VECTOR (M/S) (K) CLASS RURAL URBAN (M/S) (M) (M) (mm/HR)

08	12	15	01	75.5	3.71	256.3	6	50.0	50.0	0.0000	0.0	0.0000	0	0.00
08	12	15	02	69.9	5.38	255.7	6	50.0	50.0	0.0000	0.0	0.0000	0	0.00
08	12	15	03	93.8	6.31	255.0	6	50.0	50.0	0.0000	0.0	0.0000	0	0.00
08	12	15	04	79.7	6.31	253.5	6	50.0	50.0	0.0000	0.0	0.0000	0	0.00
08	12	15	05	72.7	5.01	253.5	6	50.0	50.0	0.0000	0.0	0.0000	0	0.00
08	12	15	06	91.0	4.27	252.8	6	50.0	50.0	0.0000	0.0	0.0000	0	0.00
08	12	15	07	110.6	5.38	254.2	6	50.0	50.0	0.0000	0.0	0.0000	0	0.00
08	12	15	08	112.0	5.01	253.5	6	50.0	50.0	0.0000	0.0	0.0000	0	0.00
08	12	15	09	95.2	3.71	252.8	6	50.0	50.0	0.0000	0.0	0.0000	0	0.00
08	12	15	10	103.6	4.82	252.8	6	50.0	50.0	0.0000	0.0	0.0000	0	0.00
08	12	15	11	110.6	3.90	253.5	6	50.0	50.0	0.0000	0.0	0.0000	0	0.00
08	12	15	12	106.4	4.08	253.5	6	50.0	50.0	0.0000	0.0	0.0000	0	0.00
08	12	15	13	96.6	3.34	253.5	6	50.0	50.0	0.0000	0.0	0.0000	0	0.00
08	12	15	14	98.0	4.45	254.2	6	50.0	50.0	0.0000	0.0	0.0000	0	0.00
08	12	15	15	99.4	2.97	254.2	6	50.0	50.0	0.0000	0.0	0.0000	0	0.00
08	12	15	16	93.8	2.23	254.2	6	50.0	50.0	0.0000	0.0	0.0000	0	0.00
08	12	15	17	102.2	3.53	254.2	6	50.0	50.0	0.0000	0.0	0.0000	0	0.00
08	12	15	18	107.8	3.15	254.2	6	50.0	50.0	0.0000	0.0	0.0000	0	0.00
08	12	15	19	107.8	2.78	253.5	6	50.0	50.0	0.0000	0.0	0.0000	0	0.00
08	12	15	20	96.6	2.97	252.8	6	50.0	50.0	0.0000	0.0	0.0000	0	0.00
08	12	15	21	100.8	2.97	252.8	6	50.0	50.0	0.0000	0.0	0.0000	0	0.00
08	12	15	22	88.1	1.67	252.8	6	50.0	50.0	0.0000	0.0	0.0000	0	0.00
08	12	15	23	72.7	1.86	252.0	6	50.0	50.0	0.0000	0.0	0.0000	0	0.00
08	12	15	24	76.9	1.48	252.8	6	50.0	50.0	0.0000	0.0	0.0000	0	0.00

*** NOTES: STABILITY CLASS 1=A, 2=B, 3=C, 4=D, 5=E AND 6=F.

FLOW VECTOR IS DIRECTION TOWARD WHICH WIND IS BLOWING.

*** ISCST3 - VERSION 02035 *** *** RUN1

*** 09/01/10

*** 10:31:22

**MODELOPTs:

PAGE 7

CONC RURAL ELEV FLGPOL DFAULT

*** THE 1ST HIGHEST 1-HR AVERAGE CONCENTRATION VALUES FOR SOURCE

GROUP: ALL ***

INCLUDING SOURCE(S): 1 ,

*** DISCRETE CARTESIAN RECEPTOR POINTS ***

** CONC OF TSP IN GRAMS/CUBIC-METER **

X-COORD (M)	Y-COORD (M)	CONC	(YYMMDDHH)	X-COORD (M)	Y-COORD (M)
CONC	(YYMMDDHH)				

100.00	0.00	0.00839	(08121516)	200.00	0.00	0.00206	(08121516)
300.00	0.00	0.00135	(08121516)	400.00	0.00	0.00101	(08121516)
500.00	0.00	0.00075	(08121516)	600.00	0.00	0.00054	(08121516)
700.00	0.00	0.00039	(08121516)	800.00	0.00	0.00028	(08121516)
900.00	0.00	0.00021	(08121516)	1000.00	0.00	0.00016	(08121516)

*** ISCST3 - VERSION 02035 *** *** RUN1

*** 09/01/10

*** 10:31:22

**MODELOPTs:

PAGE 8

CONC RURAL ELEV FLGPOL DFAULT

*** THE 2ND HIGHEST 1-HR AVERAGE CONCENTRATION VALUES FOR SOURCE

GROUP: ALL ***

INCLUDING SOURCE(S): 1 ,

*** DISCRETE CARTESIAN RECEPTOR POINTS ***

** CONC OF TSP IN GRAMS/CUBIC-METER **

X-COORD (M)	Y-COORD (M)	CONC	(YYMMDDHH)	X-COORD (M)	Y-COORD (M)
CONC	(YYMMDDHH)				

100.00	0.00	0.00740	(08121519)	200.00	0.00	0.00162	(08121515)
300.00	0.00	0.00103	(08121520)	400.00	0.00	0.00062	(08121520)
500.00	0.00	0.00037	(08121509)	600.00	0.00	0.00026	(08121506)
700.00	0.00	0.00022	(08121506)	800.00	0.00	0.00019	(08121506)
900.00	0.00	0.00016	(08121506)	1000.00	0.00	0.00014	(08121506)

*** ISCST3 - VERSION 02035 *** *** RUN1

*** 09/01/10

*** 10:31:22

**MODELOPTs:

PAGE 9

CONC RURAL ELEV FLGPOL DFAULT

*** THE 1ST HIGHEST 24-HR AVERAGE CONCENTRATION VALUES FOR SOURCE

GROUP: ALL ***

INCLUDING SOURCE(S): 1 ,

*** DISCRETE CARTESIAN RECEPTOR POINTS ***

** CONC OF TSP IN GRAMS/CUBIC-METER **

X-COORD (M) CONC (YYMMDDHH)	Y-COORD (M)	CONC (YYMMDDHH)	(YYMMDDHH)	X-COORD (M)	Y-COORD (M)	CONC (YYMMDDHH)	(YYMMDDHH)
--------------------------------	-------------	-----------------	------------	-------------	-------------	-----------------	------------

100.00	0.00	0.00400	(08121524)	200.00	0.00	0.00080	(08121524)
300.00	0.00	0.00034	(08121524)	400.00	0.00	0.00019	(08121524)
500.00	0.00	0.00011	(08121524)	600.00	0.00	0.00007	(08121524)
700.00	0.00	0.00005	(08121524)	800.00	0.00	0.00004	(08121524)
900.00	0.00	0.00003	(08121524)	1000.00	0.00	0.00002	(08121524)

*** ISCST3 - VERSION 02035 *** ** RUN1 *** 09/01/10

*** 10:31:22

**MODELOPTs:

PAGE 10

CONC RURAL ELEV FLGPOL DFAULT

*** THE 2ND HIGHEST 24-HR AVERAGE CONCENTRATION VALUES FOR SOURCE

GROUP: ALL

INCLUDING SOURCE(S): 1 ,

*** DISCRETE CARTESIAN RECEPTOR POINTS ***

** CONC OF TSP IN GRAMS/CUBIC-METER **

X-COORD (M) CONC (YYMMDDHH)	Y-COORD (M)	CONC (YYMMDDHH)	(YYMMDDHH)	X-COORD (M)	Y-COORD (M)	CONC (YYMMDDHH)	(YYMMDDHH)
--------------------------------	-------------	-----------------	------------	-------------	-------------	-----------------	------------

100.00	0.00	0.00000	(00000000)	200.00	0.00	0.00000	(00000000)
300.00	0.00	0.00000	(00000000)	400.00	0.00	0.00000	(00000000)
500.00	0.00	0.00000	(00000000)	600.00	0.00	0.00000	(00000000)
700.00	0.00	0.00000	(00000000)	800.00	0.00	0.00000	(00000000)
900.00	0.00	0.00000	(00000000)	1000.00	0.00	0.00000	(00000000)

*** ISCST3 - VERSION 02035 *** ** RUN1 *** 09/01/10

*** 10:31:22

**MODELOPTs:

PAGE 11

CONC RURAL ELEV FLGPOL DFAULT

*** THE MAXIMUM 50 1-HR AVERAGE CONCENTRATION VALUES FOR SOURCE

GROUP: ALL

INCLUDING SOURCE(S): 1 ,

** CONC OF TSP IN GRAMS/CUBIC-METER **

RANK (YYMMDDHH) AT	CONC (YYMMDDHH) AT	(YYMMDDHH) AT	RECEPTOR (XR,YR) OF TYPE	RANK	CONC (YYMMDDHH) AT	(YYMMDDHH) AT	RECEPTOR (XR,YR) OF TYPE
1.	0.00839	(08121516)	AT (100.00, 0.00) DC	26.	0.00129	(08121509)	AT (200.00, 0.00)
2.	0.00740	(08121519)	AT (100.00, 0.00) DC	27.	0.00110	(08121519)	AT (200.00, 0.00)
3.	0.00685	(08121521)	AT (100.00, 0.00) DC	28.	0.00108	(08121514)	AT (200.00, 0.00)
4.	0.00683	(08121515)	AT (100.00, 0.00) DC	29.	0.00103	(08121520)	AT (300.00, 0.00)

5.	0.00679 (08121520) AT (100.00, 0.00) DC	30.	0.00101 (08121516) AT (400.00, 0.00)
DC			
6.	0.00653 (08121518) AT (100.00, 0.00) DC	31.	0.00097 (08121518) AT (200.00, 0.00)
DC			
7.	0.00603 (08121513) AT (100.00, 0.00) DC	32.	0.00093 (08121510) AT (200.00, 0.00)
DC			
8.	0.00578 (08121517) AT (100.00, 0.00) DC	33.	0.00092 (08121513) AT (300.00, 0.00)
DC			
9.	0.00532 (08121509) AT (100.00, 0.00) DC	34.	0.00089 (08121512) AT (200.00, 0.00)
DC			
10.	0.00531 (08121511) AT (100.00, 0.00) DC	35.	0.00085 (08121515) AT (300.00, 0.00)
DC			
11.	0.00503 (08121512) AT (100.00, 0.00) DC	36.	0.00084 (08121509) AT (300.00, 0.00)
DC			
12.	0.00456 (08121514) AT (100.00, 0.00) DC	37.	0.00076 (08121506) AT (200.00, 0.00)
DC			
13.	0.00424 (08121510) AT (100.00, 0.00) DC	38.	0.00075 (08121516) AT (500.00, 0.00)
DC			
14.	0.00414 (08121508) AT (100.00, 0.00) DC	39.	0.00073 (08121503) AT (200.00, 0.00)
DC			
15.	0.00385 (08121507) AT (100.00, 0.00) DC	40.	0.00065 (08121521) AT (300.00, 0.00)
DC			
16.	0.00307 (08121506) AT (100.00, 0.00) DC	41.	0.00065 (08121514) AT (300.00, 0.00)
DC			
17.	0.00296 (08121503) AT (100.00, 0.00) DC	42.	0.00062 (08121520) AT (400.00, 0.00)
DC			
18.	0.00288 (08121522) AT (100.00, 0.00) DC	43.	0.00059 (08121509) AT (400.00, 0.00)
DC			
19.	0.00206 (08121516) AT (200.00, 0.00) DC	44.	0.00058 (08121522) AT (200.00, 0.00)
DC			
20.	0.00162 (08121515) AT (200.00, 0.00) DC	45.	0.00055 (08121513) AT (400.00, 0.00)
DC			
21.	0.00162 (08121520) AT (200.00, 0.00) DC	46.	0.00054 (08121516) AT (600.00, 0.00)
DC			
22.	0.00162 (08121521) AT (200.00, 0.00) DC	47.	0.00051 (08121511) AT (200.00, 0.00)
DC			
23.	0.00144 (08121513) AT (200.00, 0.00) DC	48.	0.00050 (08121506) AT (300.00, 0.00)
DC			
24.	0.00135 (08121516) AT (300.00, 0.00) DC	49.	0.00048 (08121503) AT (300.00, 0.00)
DC			
25.	0.00133 (08121517) AT (200.00, 0.00) DC	50.	0.00039 (08121516) AT (700.00, 0.00)
DC			

*** RECEPTOR TYPES: GC = GRIDCART

GP = GRIDPOLR

DC = DISCCART

DP = DISCPOLR

BD = BOUNDARY

*** ISCST3 - VERSION 02035 *** *** RUN1

*** 10:31:22

*** 09/01/10

**MODELOPTs:

PAGE 12

CONC RURAL ELEV FLGPOL DFAULT

*** THE MAXIMUM 50 24-HR AVERAGE CONCENTRATION VALUES FOR SOURCE

GROUP: ALL ***

INCLUDING SOURCE(S): 1 ,

** CONC OF TSP IN GRAMS/CUBIC-METER **

RANK (YYMMDDHH) AT	CONC (YYMMDDHH) AT	RECEPTOR (XR,YR) OF TYPE	RANK	CONC
1.	0.00400 (08121524) AT (100.00, 0.00) DC	26.	0.00000 (00000000) AT (
2.	0.00080 (08121524) AT (200.00, 0.00) DC	27.	0.00000 (00000000) AT (
3.	0.00034 (08121524) AT (300.00, 0.00) DC	28.	0.00000 (00000000) AT (
4.	0.00019 (08121524) AT (400.00, 0.00) DC	29.	0.00000 (00000000) AT (
5.	0.00011 (08121524) AT (500.00, 0.00) DC	30.	0.00000 (00000000) AT (
6.	0.00007 (08121524) AT (600.00, 0.00) DC	31.	0.00000 (00000000) AT (
7.	0.00005 (08121524) AT (700.00, 0.00) DC	32.	0.00000 (00000000) AT (
8.	0.00004 (08121524) AT (800.00, 0.00) DC	33.	0.00000 (00000000) AT (
9.	0.00003 (08121524) AT (900.00, 0.00) DC	34.	0.00000 (00000000) AT (
10.	0.00002 (08121524) AT (1000.00, 0.00) DC	35.	0.00000 (00000000) AT (
11.	0.00000 (00000000) AT (0.00, 0.00)	36.	0.00000 (00000000) AT (
12.	0.00000 (00000000) AT (0.00, 0.00)	37.	0.00000 (00000000) AT (
13.	0.00000 (00000000) AT (0.00, 0.00)	38.	0.00000 (00000000) AT (
14.	0.00000 (00000000) AT (0.00, 0.00)	39.	0.00000 (00000000) AT (
15.	0.00000 (00000000) AT (0.00, 0.00)	40.	0.00000 (00000000) AT (
16.	0.00000 (00000000) AT (0.00, 0.00)	41.	0.00000 (00000000) AT (
17.	0.00000 (00000000) AT (0.00, 0.00)	42.	0.00000 (00000000) AT (
18.	0.00000 (00000000) AT (0.00, 0.00)	43.	0.00000 (00000000) AT (
19.	0.00000 (00000000) AT (0.00, 0.00)	44.	0.00000 (00000000) AT (
20.	0.00000 (00000000) AT (0.00, 0.00)	45.	0.00000 (00000000) AT (
21.	0.00000 (00000000) AT (0.00, 0.00)	46.	0.00000 (00000000) AT (
22.	0.00000 (00000000) AT (0.00, 0.00)	47.	0.00000 (00000000) AT (
23.	0.00000 (00000000) AT (0.00, 0.00)	48.	0.00000 (00000000) AT (
24.	0.00000 (00000000) AT (0.00, 0.00)	49.	0.00000 (00000000) AT (
25.	0.00000 (00000000) AT (0.00, 0.00)	50.	0.00000 (00000000) AT (

*** RECEPTOR TYPES: GC = GRIDCART

GP = GRIDPOLR

DC = DISCCART

DP = DISCPOLR

BD = BOUNDARY

*** ISCST3 - VERSION 02035 *** *** RUN1

*** 09/01/10

*** 10:31:22

**MODELOPTs:

PAGE 13

CONC RURAL ELEV FLGPOL DFAULT

*** THE SUMMARY OF HIGHEST 1-HR RESULTS ***

** CONC OF TSP IN GRAMS/CUBIC-METER **

GROUP ID OF TYPE GRID-ID	DATE AVERAGE CONC (YYMMDDHH)	NETWORK RECEPTOR (XR, YR, ZELEV, ZFLAG)
-----------------------------	---------------------------------	--------------------------------------------

ALL HIGH 1ST HIGH VALUE IS 0.00839 ON 08121516: AT (100.00, 0.00, 920.00, 0.00) DC
NA
HIGH 2ND HIGH VALUE IS 0.00740 ON 08121519: AT (100.00, 0.00, 920.00, 0.00) DC
NA

*** RECEPTOR TYPES: GC = GRIDCART
GP = GRIDPOLR
DC = DISCCART
DP = DISCPOLR
BD = BOUNDARY

*** ISCST3 - VERSION 02035 *** *** RUN1 *** 09/01/10
*** 10:31:22

**MODELOPTs: PAGE 14
CONC RURAL ELEV FLGPOL DFAULT

*** THE SUMMARY OF HIGHEST 24-HR RESULTS ***

** CONC OF TSP IN GRAMS/CUBIC-METER **

GROUP ID	DATE	NETWORK
OF TYPE GRID-ID	AVERAGE CONC (YYMMDDHH)	RECEPTOR (XR, YR, ZELEV, ZFLAG)

ALL HIGH 1ST HIGH VALUE IS 0.00400 ON 08121524: AT (100.00, 0.00, 920.00, 0.00) DC
NA
HIGH 2ND HIGH VALUE IS 0.00000 ON 00000000: AT (0.00, 0.00, 0.00, 0.00)

*** RECEPTOR TYPES: GC = GRIDCART
GP = GRIDPOLR
DC = DISCCART
DP = DISCPOLR
BD = BOUNDARY

*** ISCST3 - VERSION 02035 *** *** RUN1 *** 09/01/10
*** 10:31:22

**MODELOPTs: PAGE 15
CONC RURAL ELEV FLGPOL DFAULT

*** Message Summary : ISCST3 Model Execution ***

----- Summary of Total Messages -----

A Total of 0 Fatal Error Message(s)
A Total of 0 Warning Message(s)
A Total of 0 Informational Message(s)

***** FATAL ERROR MESSAGES *****
*** NONE ***

***** WARNING MESSAGES *****
*** NONE ***

*** ISCST3 Finishes Successfully ***

CO STARTING
CO TITLEONE RUN1
CO MODELOPT DFAULT CONC RURAL
CO AVERTIME 1 24
co terrhgts elev
co flagpole 0.0
CO POLLUTID TSP
CO DCAYCOEF .00000000
CO RUNORNOT RUN
CO ERRORFIL ERRORS.LST
CO FINISHED

SO STARTING

```
**      SRCID SRCTYP  XS    YS    ZS  
**      -----  
SO LOCATION  1  AREA   0.    0.   .0000
```

```
**      SRCID  QS    HS  XINIT  YINIT  
**      -----  
SO SRCPARAM  1  0.00012  0.0  100.  50.
```

SO EMISUNIT 1.0 (GRAMS/(SEC-M**2)) grams/cubic-meter

SO SRCGROUP ALL
SO FINISHED

RE STARTING

```
RE DISCCART  100.  0.  920.  0.0  
RE DISCCART  200.  0.  940.  0.0  
RE DISCCART  300.  0.  950.  0.0  
RE DISCCART  400.  0.  945.  0.0  
RE DISCCART  500.  0.  945.  0.0  
RE DISCCART  600.  0.  940.  0.0  
RE DISCCART  700.  0.  940.  0.0  
RE DISCCART  800.  0.  935.  0.0  
RE DISCCART  900.  0.  930.  0.0  
RE DISCCART 1000.  0.  930.  0.0  
RE FINISHED
```

ME STARTING

```
ME INPUTFIL  DEC.MET  
ME ANEMHGHT  3.0 METERS  
ME SURFDATA  99999  2010          SURFNAME  
ME UAIRDATA  99999  2010          UAIRNAME  
ME WINDCATS  1.54  3.09  5.14  8.23  10.80  
ME FINISHED
```


OU STARTING
OU RECTABLE ALLAVE FIRST SECOND
OU MAXTABLE ALLAVE 50
OU FINISHED

*** SETUP Finishes Successfully ***

*** ISCST3 - VERSION 02035 *** *** RUN1 *** 09/10/10
*** 09:42:54 ***

**MODELOPTs: PAGE 1
CONC RURAL ELEV FLGPOL DFAULT

*** MODEL SETUP OPTIONS SUMMARY ***

**Intermediate Terrain Processing is Selected

**Model Is Setup For Calculation of Average CONCentration Values.

-- SCAVENGING/DEPOSITION LOGIC --

**Model Uses NO DRY DEPLETION. DDPLETE = F
**Model Uses NO WET DEPLETION. WDPLETE = F
**NO WET SCAVENGING Data Provided.
**NO GAS DRY DEPOSITION Data Provided.
**Model Does NOT Use GRIDDED TERRAIN Data for Depletion Calculations

**Model Uses RURAL Dispersion.

**Model Uses Regulatory DEFAULT Options:

1. Final Plume Rise.
2. Stack-tip Downwash.
3. Buoyancy-induced Dispersion.
4. Use Calms Processing Routine.
5. Not Use Missing Data Processing Routine.
6. Default Wind Profile Exponents.
7. Default Vertical Potential Temperature Gradients.
8. "Upper Bound" Values for Supersquat Buildings.
9. No Exponential Decay for RURAL Mode

**Model Accepts Receptors on ELEV Terrain.

**Model Accepts FLAGPOLE Receptor Heights.

**Model Calculates 2 Short Term Average(s) of: 1-HR 24-HR

**This Run Includes: 1 Source(s); 1 Source Group(s); and 10 Receptor(s)

**The Model Assumes A Pollutant Type of: TSP

**Model Set To Continue RUNning After the Setup Testing.

**Output Options Selected:

Model Outputs Tables of Highest Short Term Values by Receptor (RECTABLE Keyword)
Model Outputs Tables of Overall Maximum Short Term Values (MAXTABLE Keyword)

**NOTE: The Following Flags May Appear Following CONC Values: c for Calm Hours
m for Missing Hours
b for Both Calm and Missing Hours

**Misc. Inputs: Anem. Hgt. (m) = 3.00 ; Decay Coef. = 0.000 ; Rot. Angle = 0.0
Emission Units = (GRAMS/(SEC-M**2)) ; Emission Rate Unit Factor = 1.0000
Output Units = GRAMS/CUBIC-METER

**Approximate Storage Requirements of Model = 1.2 MB of RAM.

**Input Runstream File: MONTHLY.INP

**Output Print File: DEC.OUT

**Detailed Error/Message File: ERRORS.LST

*** ISCST3 - VERSION 02035 *** ** RUN1 *** 09/10/10
*** 09:42:54

**MODELOPTs: PAGE 2

CONC RURAL ELEV FLGPOL DFAULT

*** AREA SOURCE DATA ***

NUMBER EMISSION RATE COORD (SW CORNER) BASE RELEASE X-DIM Y-DIM ORIENT.
INIT. EMISSION RATE
SOURCE PART. (USER UNITS X Y ELEV. HEIGHT OF AREA OF AREA OF AREA SZ
SCALAR VARY
ID CATS. /METER**2) (METERS) (METERS) (METERS) (METERS) (METERS) (METERS) (DEG.)
(METERS) BY

1 0 0.12000E-03 0.0 0.0 0.0 0.00 100.00 50.00 0.00 0.00
*** ISCST3 - VERSION 02035 *** ** RUN1 *** 09/10/10
*** 09:42:54

**MODELOPTs: PAGE 3

CONC RURAL ELEV FLGPOL DFAULT

*** SOURCE IDs DEFINING SOURCE GROUPS ***

GROUP ID SOURCE IDs

ALL 1 ,
*** ISCST3 - VERSION 02035 *** ** RUN1 *** 09/10/10
*** 09:42:54

**MODELOPTs: PAGE 4

CONC RURAL ELEV FLGPOL DFAULT

*** DISCRETE CARTESIAN RECEPTORS ***
 (X-COORD, Y-COORD, ZELEV, ZFLAG)
 (METERS)

(100.0, 0.0, 920.0, 0.0); (200.0, 0.0, 940.0, 0.0);
 (300.0, 0.0, 950.0, 0.0); (400.0, 0.0, 945.0, 0.0);
 (500.0, 0.0, 945.0, 0.0); (600.0, 0.0, 940.0, 0.0);
 (700.0, 0.0, 940.0, 0.0); (800.0, 0.0, 935.0, 0.0);
 (900.0, 0.0, 930.0, 0.0); (1000.0, 0.0, 930.0, 0.0);

*** ISCST3 - VERSION 02035 *** *** RUN1 *** 09/10/10

*** 09:42:54

**MODELOPTs:

PAGE 5

CONC RURAL ELEV FLGPOL DFAULT

*** METEOROLOGICAL DAYS SELECTED FOR PROCESSING ***
 (1=YES; 0=NO)

1111111111 1111111111 1111111111 1111111111 1111111111
 1111111111 1111111111 1111111111 1111111111 1111111111
 1111111111 1111111111 1111111111 1111111111 1111111111
 1111111111 1111111111 1111111111 1111111111 1111111111
 1111111111 1111111111 1111111111 1111111111 1111111111
 1111111111 1111111111 1111111111 1111111111 1111111111
 1111111111 1111111111 1111111111 1111111111 1111111111
 1111111111 111111

NOTE: METEOROLOGICAL DATA ACTUALLY PROCESSED WILL ALSO DEPEND ON WHAT IS INCLUDED IN THE DATA FILE.

*** UPPER BOUND OF FIRST THROUGH FIFTH WIND SPEED CATEGORIES ***
 (METERS/SEC)

1.54, 3.09, 5.14, 8.23, 10.80,

*** WIND PROFILE EXPONENTS ***

STABILITY CATEGORY	WIND SPEED CATEGORY					
	1	2	3	4	5	6
A	.70000E-01	.70000E-01	.70000E-01	.70000E-01	.70000E-01	.70000E-01
B	.70000E-01	.70000E-01	.70000E-01	.70000E-01	.70000E-01	.70000E-01
C	.10000E+00	.10000E+00	.10000E+00	.10000E+00	.10000E+00	.10000E+00
D	.15000E+00	.15000E+00	.15000E+00	.15000E+00	.15000E+00	.15000E+00
E	.35000E+00	.35000E+00	.35000E+00	.35000E+00	.35000E+00	.35000E+00
F	.55000E+00	.55000E+00	.55000E+00	.55000E+00	.55000E+00	.55000E+00

*** VERTICAL POTENTIAL TEMPERATURE GRADIENTS ***
 (DEGREES KELVIN PER METER)

STABILITY CATEGORY	WIND SPEED CATEGORY					
	1	2	3	4	5	6
A	.00000E+00	.00000E+00	.00000E+00	.00000E+00	.00000E+00	.00000E+00
B	.00000E+00	.00000E+00	.00000E+00	.00000E+00	.00000E+00	.00000E+00
C	.00000E+00	.00000E+00	.00000E+00	.00000E+00	.00000E+00	.00000E+00
D	.00000E+00	.00000E+00	.00000E+00	.00000E+00	.00000E+00	.00000E+00
E	.20000E-01	.20000E-01	.20000E-01	.20000E-01	.20000E-01	.20000E-01
F	.35000E-01	.35000E-01	.35000E-01	.35000E-01	.35000E-01	.35000E-01

*** ISCST3 - VERSION 02035 *** *** RUN1 *** 09/10/10

09:42:54

**MODELOPTs:

PAGE 6

CONC RURAL ELEV FLGPOL DFAULT

*** THE FIRST 24 HOURS OF METEOROLOGICAL DATA ***

FILE: DEC.MET

FORMAT: (4I2,2F9.4,F6.1,I2,2F7.1,f9.4,f10.1,f8.4,i4,f7.2)

SURFACE STATION NO.: 99999

UPPER AIR STATION NO.: 99999

NAME: SURFNAME

NAME: UAIRNAME

YEAR: 2010

YEAR: 2010

FLOW SPEED TEMP STAB MIXING HEIGHT (M) USTAR M-O LENGTH Z-0 IPCODE PRATE
 YR MN DY HR VECTOR (M/S) (K) CLASS RURAL URBAN (M/S) (M) (M) (mm/HR)

YR	MN	DY	HR	VECTOR (M/S)	(K)	CLASS	RURAL	URBAN	(M/S)	(M)	(M)	(mm/HR)		
08	12	09	01	99.7	2.04	249.6	6	50.0	50.0	0.0000	0.0	0.0000	0	0.00
08	12	09	02	78.6	1.86	250.4	6	50.0	50.0	0.0000	0.0	0.0000	0	0.00
08	12	09	03	92.7	2.97	250.4	6	50.0	50.0	0.0000	0.0	0.0000	0	0.00
08	12	09	04	95.5	2.41	250.4	6	50.0	50.0	0.0000	0.0	0.0000	0	0.00
08	12	09	05	80.0	2.97	251.2	6	50.0	50.0	0.0000	0.0	0.0000	0	0.00
08	12	09	06	101.1	2.41	251.2	6	50.0	50.0	0.0000	0.0	0.0000	0	0.00
08	12	09	07	103.9	3.71	251.2	6	50.0	50.0	0.0000	0.0	0.0000	0	0.00
08	12	09	08	101.1	1.86	251.2	6	50.0	50.0	0.0000	0.0	0.0000	0	0.00
08	12	09	09	94.1	2.23	251.2	6	50.0	50.0	0.0000	0.0	0.0000	0	0.00
08	12	09	10	109.5	1.86	252.0	6	50.0	50.0	0.0000	0.0	0.0000	0	0.00
08	12	09	11	101.1	2.78	252.0	6	50.0	50.0	0.0000	0.0	0.0000	0	0.00
08	12	09	12	89.9	2.97	252.8	6	50.0	50.0	0.0000	0.0	0.0000	0	0.00
08	12	09	13	96.9	2.60	252.8	6	50.0	50.0	0.0000	0.0	0.0000	0	0.00
08	12	09	14	67.4	0.93	252.8	6	50.0	50.0	0.0000	0.0	0.0000	0	0.00
08	12	09	15	73.0	1.48	252.8	6	50.0	50.0	0.0000	0.0	0.0000	0	0.00
08	12	09	16	54.8	1.48	252.8	6	50.0	50.0	0.0000	0.0	0.0000	0	0.00
08	12	09	17	50.5	1.48	252.8	6	50.0	50.0	0.0000	0.0	0.0000	0	0.00
08	12	09	18	84.2	1.11	254.2	6	50.0	50.0	0.0000	0.0	0.0000	0	0.00
08	12	09	19	328.5	1.48	253.5	6	50.0	50.0	0.0000	0.0	0.0000	0	0.00
08	12	09	20	73.0	0.93	254.2	6	50.0	50.0	0.0000	0.0	0.0000	0	0.00
08	12	09	21	106.7	0.19	254.2	6	50.0	50.0	0.0000	0.0	0.0000	0	0.00
08	12	09	22	14.0	3.34	254.2	6	50.0	50.0	0.0000	0.0	0.0000	0	0.00
08	12	09	23	290.6	2.78	254.2	6	50.0	50.0	0.0000	0.0	0.0000	0	0.00
08	12	09	24	92.7	1.86	255.0	6	50.0	50.0	0.0000	0.0	0.0000	0	0.00

*** NOTES: STABILITY CLASS 1=A, 2=B, 3=C, 4=D, 5=E AND 6=F.

FLOW VECTOR IS DIRECTION TOWARD WHICH WIND IS BLOWING.

*** ISCST3 - VERSION 02035 *** *** RUN1

*** 09/10/10

*** 09:42:54

**MODELOPTs:

PAGE 7

CONC RURAL ELEV FLGPOL DFAULT

*** THE 1ST HIGHEST 1-HR AVERAGE CONCENTRATION VALUES FOR SOURCE

GROUP: ALL ***

INCLUDING SOURCE(S): 1 ,

*** DISCRETE CARTESIAN RECEPTOR POINTS ***

** CONC OF TSP IN GRAMS/CUBIC-METER **

X-COORD (M) CONC (YYMMDDHH)	Y-COORD (M)	CONC (YYMMDDHH)	(YYMMDDHH)	X-COORD (M)	Y-COORD (M)	(YYMMDDHH)
--------------------------------	-------------	-----------------	------------	-------------	-------------	------------

100.00	0.00	0.01297	(08120921)	200.00	0.00	0.00222 (08120921)
300.00	0.00	0.00095	(08120924)	400.00	0.00	0.00073 (08120924)
500.00	0.00	0.00058	(08120924)	600.00	0.00	0.00045 (08120924)
700.00	0.00	0.00036	(08120924)	800.00	0.00	0.00028 (08120924)
900.00	0.00	0.00023	(08120924)	1000.00	0.00	0.00018 (08120924)

*** ISCST3 - VERSION 02035 *** *** RUN1

*** 09/10/10

*** 09:42:54

**MODELOPTs:

PAGE 8

CONC RURAL ELEV FLGPOL DFAULT

*** THE 2ND HIGHEST 1-HR AVERAGE CONCENTRATION VALUES FOR SOURCE

GROUP: ALL ***

INCLUDING SOURCE(S): 1 ,

*** DISCRETE CARTESIAN RECEPTOR POINTS ***

** CONC OF TSP IN GRAMS/CUBIC-METER **

X-COORD (M) CONC (YYMMDDHH)	Y-COORD (M)	CONC (YYMMDDHH)	(YYMMDDHH)	X-COORD (M)	Y-COORD (M)	(YYMMDDHH)
--------------------------------	-------------	-----------------	------------	-------------	-------------	------------

100.00	0.00	0.00701	(08120910)	200.00	0.00	0.00163 (08120908)
300.00	0.00	0.00086	(08120909)	400.00	0.00	0.00064 (08120909)
500.00	0.00	0.00047	(08120909)	600.00	0.00	0.00033 (08120909)
700.00	0.00	0.00023	(08120909)	800.00	0.00	0.00018 (08120903)
900.00	0.00	0.00014	(08120903)	1000.00	0.00	0.00012 (08120903)

*** ISCST3 - VERSION 02035 *** *** RUN1

*** 09/10/10

*** 09:42:54

**MODELOPTs:

PAGE 9

CONC RURAL ELEV FLGPOL DFAULT

*** THE 1ST HIGHEST 24-HR AVERAGE CONCENTRATION VALUES FOR SOURCE

GROUP: ALL ***

INCLUDING SOURCE(S): 1 ,

*** DISCRETE CARTESIAN RECEPTOR POINTS ***

** CONC OF TSP IN GRAMS/CUBIC-METER **

X-COORD (M) CONC (YYMMDDHH)	Y-COORD (M)	CONC (YYMMDDHH)	(YYMMDDHH)	X-COORD (M)	Y-COORD (M)	CONC (YYMMDDHH)	(YYMMDDHH)
--------------------------------	-------------	-----------------	------------	-------------	-------------	-----------------	------------

100.00	0.00	0.00308	(08120924)	200.00	0.00	0.00066	(08120924)
300.00	0.00	0.00028	(08120924)	400.00	0.00	0.00014	(08120924)
500.00	0.00	0.00009	(08120924)	600.00	0.00	0.00006	(08120924)
700.00	0.00	0.00005	(08120924)	800.00	0.00	0.00003	(08120924)
900.00	0.00	0.00003	(08120924)	1000.00	0.00	0.00002	(08120924)

*** ISCST3 - VERSION 02035 *** ** RUN1 *** 09/10/10

*** 09:42:54

**MODELOPTs:

PAGE 10

CONC RURAL ELEV FLGPOL DFAULT

*** THE 2ND HIGHEST 24-HR AVERAGE CONCENTRATION VALUES FOR SOURCE

GROUP: ALL

INCLUDING SOURCE(S): 1 ,

*** DISCRETE CARTESIAN RECEPTOR POINTS ***

** CONC OF TSP IN GRAMS/CUBIC-METER **

X-COORD (M) CONC (YYMMDDHH)	Y-COORD (M)	CONC (YYMMDDHH)	(YYMMDDHH)	X-COORD (M)	Y-COORD (M)	CONC (YYMMDDHH)	(YYMMDDHH)
--------------------------------	-------------	-----------------	------------	-------------	-------------	-----------------	------------

100.00	0.00	0.00000	(00000000)	200.00	0.00	0.00000	(00000000)
300.00	0.00	0.00000	(00000000)	400.00	0.00	0.00000	(00000000)
500.00	0.00	0.00000	(00000000)	600.00	0.00	0.00000	(00000000)
700.00	0.00	0.00000	(00000000)	800.00	0.00	0.00000	(00000000)
900.00	0.00	0.00000	(00000000)	1000.00	0.00	0.00000	(00000000)

*** ISCST3 - VERSION 02035 *** ** RUN1 *** 09/10/10

*** 09:42:54

**MODELOPTs:

PAGE 11

CONC RURAL ELEV FLGPOL DFAULT

*** THE MAXIMUM 50 1-HR AVERAGE CONCENTRATION VALUES FOR SOURCE

GROUP: ALL

INCLUDING SOURCE(S): 1 ,

** CONC OF TSP IN GRAMS/CUBIC-METER **

RANK (YYMMDDHH) AT RECEPTOR (XR,YR) OF TYPE	CONC (YYMMDDHH)	AT RECEPTOR (XR,YR) OF TYPE	RANK	CONC	AT RECEPTOR (XR,YR) OF TYPE
1. DC	0.01297 (08120921)	AT (100.00, 0.00) DC	26.	0.00081 (08120904)	AT (300.00, 0.00)
2. DC	0.00701 (08120910)	AT (100.00, 0.00) DC	27.	0.00081 (08120910)	AT (200.00, 0.00)
3. DC	0.00690 (08120908)	AT (100.00, 0.00) DC	28.	0.00075 (08120907)	AT (200.00, 0.00)
4. DC	0.00629 (08120901)	AT (100.00, 0.00) DC	29.	0.00075 (08120901)	AT (300.00, 0.00)

5.	0.00581 (08120924) AT (100.00, 0.00) DC	30.	0.00074 (08120913) AT (300.00, 0.00)
DC			
6.	0.00538 (08120909) AT (100.00, 0.00) DC	31.	0.00073 (08120924) AT (400.00, 0.00)
DC			
7.	0.00533 (08120906) AT (100.00, 0.00) DC	32.	0.00064 (08120909) AT (400.00, 0.00)
DC			
8.	0.00521 (08120904) AT (100.00, 0.00) DC	33.	0.00061 (08120908) AT (300.00, 0.00)
DC			
9.	0.00491 (08120913) AT (100.00, 0.00) DC	34.	0.00060 (08120903) AT (300.00, 0.00)
DC			
10.	0.00462 (08120911) AT (100.00, 0.00) DC	35.	0.00058 (08120924) AT (500.00, 0.00)
DC			
11.	0.00364 (08120903) AT (100.00, 0.00) DC	36.	0.00056 (08120904) AT (400.00, 0.00)
DC			
12.	0.00348 (08120907) AT (100.00, 0.00) DC	37.	0.00049 (08120912) AT (200.00, 0.00)
DC			
13.	0.00222 (08120921) AT (200.00, 0.00) DC	38.	0.00047 (08120906) AT (300.00, 0.00)
DC			
14.	0.00209 (08120912) AT (100.00, 0.00) DC	39.	0.00047 (08120909) AT (500.00, 0.00)
DC			
15.	0.00163 (08120908) AT (200.00, 0.00) DC	40.	0.00046 (08120903) AT (400.00, 0.00)
DC			
16.	0.00149 (08120901) AT (200.00, 0.00) DC	41.	0.00045 (08120924) AT (600.00, 0.00)
DC			
17.	0.00145 (08120924) AT (200.00, 0.00) DC	42.	0.00042 (08120913) AT (400.00, 0.00)
DC			
18.	0.00132 (08120909) AT (200.00, 0.00) DC	43.	0.00041 (08120911) AT (300.00, 0.00)
DC			
19.	0.00125 (08120906) AT (200.00, 0.00) DC	44.	0.00036 (08120903) AT (500.00, 0.00)
DC			
20.	0.00125 (08120904) AT (200.00, 0.00) DC	45.	0.00036 (08120924) AT (700.00, 0.00)
DC			
21.	0.00117 (08120913) AT (200.00, 0.00) DC	46.	0.00034 (08120904) AT (500.00, 0.00)
DC			
22.	0.00109 (08120911) AT (200.00, 0.00) DC	47.	0.00033 (08120909) AT (600.00, 0.00)
DC			
23.	0.00095 (08120924) AT (300.00, 0.00) DC	48.	0.00032 (08120912) AT (300.00, 0.00)
DC			
24.	0.00090 (08120903) AT (200.00, 0.00) DC	49.	0.00028 (08120903) AT (600.00, 0.00)
DC			
25.	0.00086 (08120909) AT (300.00, 0.00) DC	50.	0.00028 (08120924) AT (800.00, 0.00)
DC			

*** RECEPTOR TYPES: GC = GRIDCART

GP = GRIDPOLR

DC = DISCCART

DP = DISCPOLR

BD = BOUNDARY

*** ISCST3 - VERSION 02035 *** *** RUN1

*** 09:42:54

*** 09/10/10

**MODELOPTs:

PAGE 12

CONC RURAL ELEV FLGPOL DFAULT

*** THE MAXIMUM 50 24-HR AVERAGE CONCENTRATION VALUES FOR SOURCE

GROUP: ALL ***

INCLUDING SOURCE(S): 1 ,

** CONC OF TSP IN GRAMS/CUBIC-METER **

RANK (YYMMDDHH) AT	CONC (YYMMDDHH) AT	RECEPTOR (XR,YR) OF TYPE	RANK	CONC
1.	0.00308 (08120924) AT (100.00, 0.00) DC	26.	0.00000 (00000000) AT (
2.	0.00066 (08120924) AT (200.00, 0.00) DC	27.	0.00000 (00000000) AT (
3.	0.00028 (08120924) AT (300.00, 0.00) DC	28.	0.00000 (00000000) AT (
4.	0.00014 (08120924) AT (400.00, 0.00) DC	29.	0.00000 (00000000) AT (
5.	0.00009 (08120924) AT (500.00, 0.00) DC	30.	0.00000 (00000000) AT (
6.	0.00006 (08120924) AT (600.00, 0.00) DC	31.	0.00000 (00000000) AT (
7.	0.00005 (08120924) AT (700.00, 0.00) DC	32.	0.00000 (00000000) AT (
8.	0.00003 (08120924) AT (800.00, 0.00) DC	33.	0.00000 (00000000) AT (
9.	0.00003 (08120924) AT (900.00, 0.00) DC	34.	0.00000 (00000000) AT (
10.	0.00002 (08120924) AT (1000.00, 0.00) DC	35.	0.00000 (00000000) AT (
11.	0.00000 (00000000) AT (0.00, 0.00)	36.	0.00000 (00000000) AT (
12.	0.00000 (00000000) AT (0.00, 0.00)	37.	0.00000 (00000000) AT (
13.	0.00000 (00000000) AT (0.00, 0.00)	38.	0.00000 (00000000) AT (
14.	0.00000 (00000000) AT (0.00, 0.00)	39.	0.00000 (00000000) AT (
15.	0.00000 (00000000) AT (0.00, 0.00)	40.	0.00000 (00000000) AT (
16.	0.00000 (00000000) AT (0.00, 0.00)	41.	0.00000 (00000000) AT (
17.	0.00000 (00000000) AT (0.00, 0.00)	42.	0.00000 (00000000) AT (
18.	0.00000 (00000000) AT (0.00, 0.00)	43.	0.00000 (00000000) AT (
19.	0.00000 (00000000) AT (0.00, 0.00)	44.	0.00000 (00000000) AT (
20.	0.00000 (00000000) AT (0.00, 0.00)	45.	0.00000 (00000000) AT (
21.	0.00000 (00000000) AT (0.00, 0.00)	46.	0.00000 (00000000) AT (
22.	0.00000 (00000000) AT (0.00, 0.00)	47.	0.00000 (00000000) AT (
23.	0.00000 (00000000) AT (0.00, 0.00)	48.	0.00000 (00000000) AT (
24.	0.00000 (00000000) AT (0.00, 0.00)	49.	0.00000 (00000000) AT (
25.	0.00000 (00000000) AT (0.00, 0.00)	50.	0.00000 (00000000) AT (

*** RECEPTOR TYPES: GC = GRIDCART

GP = GRIDPOLR

DC = DISCCART

DP = DISCPOLR

BD = BOUNDARY

*** ISCST3 - VERSION 02035 *** *** RUN1

*** 09/10/10

*** 09:42:54

**MODELOPTs:

PAGE 13

CONC RURAL ELEV FLGPOL DFAULT

*** THE SUMMARY OF HIGHEST 1-HR RESULTS ***

** CONC OF TSP IN GRAMS/CUBIC-METER **

GROUP ID OF TYPE GRID-ID	DATE AVERAGE CONC (YYMMDDHH)	NETWORK RECEPTOR (XR, YR, ZELEV, ZFLAG)
-----------------------------	---------------------------------	--------------------------------------------

ALL HIGH 1ST HIGH VALUE IS 0.01297 ON 08120921: AT (100.00, 0.00, 920.00, 0.00) DC
NA
HIGH 2ND HIGH VALUE IS 0.00701 ON 08120910: AT (100.00, 0.00, 920.00, 0.00) DC
NA

*** RECEPTOR TYPES: GC = GRIDCART
GP = GRIDPOLR
DC = DISCCART
DP = DISCPOLR
BD = BOUNDARY

*** ISCST3 - VERSION 02035 *** *** RUN1 *** 09/10/10
*** 09:42:54

**MODELOPTs: PAGE 14
CONC RURAL ELEV FLGPOL DFAULT

*** THE SUMMARY OF HIGHEST 24-HR RESULTS ***

** CONC OF TSP IN GRAMS/CUBIC-METER **

GROUP ID	DATE	NETWORK
OF TYPE GRID-ID	AVERAGE CONC (YYMMDDHH)	RECEPTOR (XR, YR, ZELEV, ZFLAG)

ALL HIGH 1ST HIGH VALUE IS 0.00308 ON 08120924: AT (100.00, 0.00, 920.00, 0.00) DC
NA
HIGH 2ND HIGH VALUE IS 0.00000 ON 00000000: AT (0.00, 0.00, 0.00, 0.00)

*** RECEPTOR TYPES: GC = GRIDCART
GP = GRIDPOLR
DC = DISCCART
DP = DISCPOLR
BD = BOUNDARY

*** ISCST3 - VERSION 02035 *** *** RUN1 *** 09/10/10
*** 09:42:54

**MODELOPTs: PAGE 15
CONC RURAL ELEV FLGPOL DFAULT

*** Message Summary : ISCST3 Model Execution ***

----- Summary of Total Messages -----

A Total of 0 Fatal Error Message(s)
A Total of 0 Warning Message(s)
A Total of 0 Informational Message(s)

***** FATAL ERROR MESSAGES *****
*** NONE ***

***** WARNING MESSAGES *****
*** NONE ***

*** ISCST3 Finishes Successfully ***

CO STARTING
CO TITLEONE RUN1
CO MODELOPT DFAULT CONC RURAL
CO AVERTIME 1 24
co terrhgts elev
co flagpole 0.0
CO POLLUTID TSP
CO DCAYCOEF .00000000
CO RUNORNOT RUN
CO ERRORFIL ERRORS.LST
CO FINISHED

SO STARTING

```
**      SRCID SRCTYP  XS    YS    ZS  
**      -----  
SO LOCATION  1  AREA   0.    0.   .0000
```

```
**      SRCID  QS    HS  XINIT  YINIT  
**      -----  
SO SRCPARAM  1  0.00022  0.0  100.  50.
```

SO EMISUNIT 1.0 (GRAMS/(SEC-M**2)) grams/cubic-meter

SO SRCGROUP ALL
SO FINISHED

RE STARTING

```
RE DISCCART  100.  0.  920.  0.0  
RE DISCCART  200.  0.  940.  0.0  
RE DISCCART  300.  0.  950.  0.0  
RE DISCCART  400.  0.  945.  0.0  
RE DISCCART  500.  0.  945.  0.0  
RE DISCCART  600.  0.  940.  0.0  
RE DISCCART  700.  0.  940.  0.0  
RE DISCCART  800.  0.  935.  0.0  
RE DISCCART  900.  0.  930.  0.0  
RE DISCCART 1000.  0.  930.  0.0  
RE FINISHED
```

ME STARTING

```
ME INPUTFIL  FEB.MET  
ME ANEMHGHT  3.0 METERS  
ME SURFDATA  99999  2010          SURFNAME  
ME UAIRDATA  99999  2010          UAIRNAME  
ME WINDCATS  1.54  3.09  5.14  8.23  10.80  
ME FINISHED
```


Model Outputs Tables of Highest Short Term Values by Receptor (RECTABLE Keyword)
Model Outputs Tables of Overall Maximum Short Term Values (MAXTABLE Keyword)

**NOTE: The Following Flags May Appear Following CONC Values: c for Calm Hours
m for Missing Hours
b for Both Calm and Missing Hours

**Misc. Inputs: Anem. Hgt. (m) = 3.00 ; Decay Coef. = 0.000 ; Rot. Angle = 0.0
Emission Units = (GRAMS/(SEC-M**2)) ; Emission Rate Unit Factor = 1.0000
Output Units = GRAMS/CUBIC-METER

**Approximate Storage Requirements of Model = 1.2 MB of RAM.

**Input Runstream File: MONTHLY.INP

**Output Print File: FEB.OUT

**Detailed Error/Message File: ERRORS.LST

*** ISCST3 - VERSION 02035 *** ** RUN1 *** 09/10/10
*** 09:44:04

**MODELOPTs: PAGE 2
CONC RURAL ELEV FLGPOL DFAULT

*** AREA SOURCE DATA ***

NUMBER EMISSION RATE COORD (SW CORNER) BASE RELEASE X-DIM Y-DIM ORIENT.
INIT. EMISSION RATE
SOURCE PART. (USER UNITS X Y ELEV. HEIGHT OF AREA OF AREA OF AREA SZ
SCALAR VARY
ID CATS. /METER**2) (METERS) (METERS) (METERS) (METERS) (METERS) (METERS) (DEG.)
(METERS) BY

1 0 0.22000E-03 0.0 0.0 0.0 0.00 100.00 50.00 0.00 0.00
*** ISCST3 - VERSION 02035 *** ** RUN1 *** 09/10/10
*** 09:44:04

**MODELOPTs: PAGE 3
CONC RURAL ELEV FLGPOL DFAULT

*** SOURCE IDs DEFINING SOURCE GROUPS ***

GROUP ID SOURCE IDs

ALL 1 ,
*** ISCST3 - VERSION 02035 *** ** RUN1 *** 09/10/10
*** 09:44:04

**MODELOPTs: PAGE 4
CONC RURAL ELEV FLGPOL DFAULT

*** DISCRETE CARTESIAN RECEPTORS ***
 (X-COORD, Y-COORD, ZELEV, ZFLAG)
 (METERS)

(100.0, 0.0, 920.0, 0.0); (200.0, 0.0, 940.0, 0.0);
 (300.0, 0.0, 950.0, 0.0); (400.0, 0.0, 945.0, 0.0);
 (500.0, 0.0, 945.0, 0.0); (600.0, 0.0, 940.0, 0.0);
 (700.0, 0.0, 940.0, 0.0); (800.0, 0.0, 935.0, 0.0);
 (900.0, 0.0, 930.0, 0.0); (1000.0, 0.0, 930.0, 0.0);

*** ISCST3 - VERSION 02035 *** *** RUN1 *** 09/10/10

*** 09:44:04

**MODELOPTs:

PAGE 5

CONC RURAL ELEV FLGPOL DFAULT

*** METEOROLOGICAL DAYS SELECTED FOR PROCESSING ***
 (1=YES; 0=NO)

1111111111 1111111111 1111111111 1111111111 1111111111
 1111111111 1111111111 1111111111 1111111111 1111111111
 1111111111 1111111111 1111111111 1111111111 1111111111
 1111111111 1111111111 1111111111 1111111111 1111111111
 1111111111 1111111111 1111111111 1111111111 1111111111
 1111111111 1111111111 1111111111 1111111111 1111111111
 1111111111 1111111111 1111111111 1111111111 1111111111
 1111111111 111111

NOTE: METEOROLOGICAL DATA ACTUALLY PROCESSED WILL ALSO DEPEND ON WHAT IS INCLUDED IN THE DATA FILE.

*** UPPER BOUND OF FIRST THROUGH FIFTH WIND SPEED CATEGORIES ***
 (METERS/SEC)

1.54, 3.09, 5.14, 8.23, 10.80,

*** WIND PROFILE EXPONENTS ***

STABILITY CATEGORY	WIND SPEED CATEGORY					
	1	2	3	4	5	6
A	.70000E-01	.70000E-01	.70000E-01	.70000E-01	.70000E-01	.70000E-01
B	.70000E-01	.70000E-01	.70000E-01	.70000E-01	.70000E-01	.70000E-01
C	.10000E+00	.10000E+00	.10000E+00	.10000E+00	.10000E+00	.10000E+00
D	.15000E+00	.15000E+00	.15000E+00	.15000E+00	.15000E+00	.15000E+00
E	.35000E+00	.35000E+00	.35000E+00	.35000E+00	.35000E+00	.35000E+00
F	.55000E+00	.55000E+00	.55000E+00	.55000E+00	.55000E+00	.55000E+00

*** VERTICAL POTENTIAL TEMPERATURE GRADIENTS ***
 (DEGREES KELVIN PER METER)

STABILITY CATEGORY	WIND SPEED CATEGORY					
	1	2	3	4	5	6
A	.00000E+00	.00000E+00	.00000E+00	.00000E+00	.00000E+00	.00000E+00
B	.00000E+00	.00000E+00	.00000E+00	.00000E+00	.00000E+00	.00000E+00
C	.00000E+00	.00000E+00	.00000E+00	.00000E+00	.00000E+00	.00000E+00
D	.00000E+00	.00000E+00	.00000E+00	.00000E+00	.00000E+00	.00000E+00
E	.20000E-01	.20000E-01	.20000E-01	.20000E-01	.20000E-01	.20000E-01
F	.35000E-01	.35000E-01	.35000E-01	.35000E-01	.35000E-01	.35000E-01

*** ISCST3 - VERSION 02035 *** *** RUN1 *** 09/10/10

*** 09:44:04

**MODELOPTs:

PAGE 6

CONC RURAL ELEV FLGPOL DFAULT

*** THE FIRST 24 HOURS OF METEOROLOGICAL DATA ***

FILE: FEB.MET

FORMAT: (4I2,2F9.4,F6.1,I2,2F7.1,f9.4,f10.1,f8.4,i4,f7.2)

SURFACE STATION NO.: 99999

UPPER AIR STATION NO.: 99999

NAME: SURFNAME

NAME: UAIRNAME

YEAR: 2010

YEAR: 2010

FLOW SPEED TEMP STAB MIXING HEIGHT (M) USTAR M-O LENGTH Z-0 IPCODE PRATE
 YR MN DY HR VECTOR (M/S) (K) CLASS RURAL URBAN (M/S) (M) (M) (mm/HR)

10	02	16	01	112.3	4.08	266.2	6	50.0	50.0	0.0000	0.0	0.0000	0	0.00
10	02	16	02	117.9	5.20	266.2	6	50.0	50.0	0.0000	0.0	0.0000	0	0.00
10	02	16	03	77.2	2.78	265.7	6	50.0	50.0	0.0000	0.0	0.0000	0	0.00
10	02	16	04	94.1	2.78	265.7	6	50.0	50.0	0.0000	0.0	0.0000	0	0.00
10	02	16	05	92.7	3.34	265.2	6	50.0	50.0	0.0000	0.0	0.0000	0	0.00
10	02	16	06	77.2	2.97	265.2	6	50.0	50.0	0.0000	0.0	0.0000	0	0.00
10	02	16	07	70.2	2.04	265.7	6	50.0	50.0	0.0000	0.0	0.0000	0	0.00
10	02	16	08	84.2	1.86	265.2	6	50.0	50.0	0.0000	0.0	0.0000	0	0.00
10	02	16	09	99.7	2.41	265.2	6	50.0	50.0	0.0000	0.0	0.0000	0	0.00
10	02	16	10	75.8	3.90	265.7	5	50.0	50.0	0.0000	0.0	0.0000	0	0.00
10	02	16	11	101.1	3.15	265.7	5	50.0	50.0	0.0000	0.0	0.0000	0	0.00
10	02	16	12	87.0	3.71	265.7	5	50.0	50.0	0.0000	0.0	0.0000	0	0.00
10	02	16	13	96.9	2.97	266.2	5	50.0	50.0	0.0000	0.0	0.0000	0	0.00
10	02	16	14	96.9	3.71	267.2	5	50.0	50.0	0.0000	0.0	0.0000	0	0.00
10	02	16	15	112.3	5.20	267.2	5	50.0	50.0	0.0000	0.0	0.0000	0	0.00
10	02	16	16	123.5	6.86	267.2	5	50.0	50.0	0.0000	0.0	0.0000	0	0.00
10	02	16	17	129.2	6.49	266.7	6	50.0	50.0	0.0000	0.0	0.0000	0	0.00
10	02	16	18	77.2	3.15	265.7	6	50.0	50.0	0.0000	0.0	0.0000	0	0.00
10	02	16	19	103.9	5.01	265.6	6	50.0	50.0	0.0000	0.0	0.0000	0	0.00
10	02	16	20	113.7	5.20	266.2	6	50.0	50.0	0.0000	0.0	0.0000	0	0.00
10	02	16	21	126.4	7.24	266.2	6	50.0	50.0	0.0000	0.0	0.0000	0	0.00
10	02	16	22	134.8	7.79	267.2	6	50.0	50.0	0.0000	0.0	0.0000	0	0.00
10	02	16	23	139.0	6.31	267.2	6	50.0	50.0	0.0000	0.0	0.0000	0	0.00
10	02	16	24	146.0	5.38	267.2	6	50.0	50.0	0.0000	0.0	0.0000	0	0.00

*** NOTES: STABILITY CLASS 1=A, 2=B, 3=C, 4=D, 5=E AND 6=F.

FLOW VECTOR IS DIRECTION TOWARD WHICH WIND IS BLOWING.

*** ISCST3 - VERSION 02035 *** *** RUN1

*** 09/10/10

*** 09:44:04

**MODELOPTs:

PAGE 7

CONC RURAL ELEV FLGPOL DFAULT

*** THE 1ST HIGHEST 1-HR AVERAGE CONCENTRATION VALUES FOR SOURCE

GROUP: ALL ***

INCLUDING SOURCE(S): 1 ,

*** DISCRETE CARTESIAN RECEPTOR POINTS ***

** CONC OF TSP IN GRAMS/CUBIC-METER **

X-COORD (M) CONC (YYMMDDHH)	Y-COORD (M)	CONC (YYMMDDHH)	(YYMMDDHH)	X-COORD (M)	Y-COORD (M)	(YYMMDDHH)
--------------------------------	-------------	-----------------	------------	-------------	-------------	------------

100.00	0.00	0.00976	(10021609)	200.00	0.00	0.00232 (10021609)
300.00	0.00	0.00127	(10021604)	400.00	0.00	0.00094 (10021604)
500.00	0.00	0.00069	(10021604)	600.00	0.00	0.00048 (10021604)
700.00	0.00	0.00036	(10021605)	800.00	0.00	0.00029 (10021605)
900.00	0.00	0.00023	(10021605)	1000.00	0.00	0.00019 (10021605)

*** ISCST3 - VERSION 02035 *** *** RUN1

*** 09/10/10

*** 09:44:04

**MODELOPTs:

PAGE 8

CONC RURAL ELEV FLGPOL DFAULT

*** THE 2ND HIGHEST 1-HR AVERAGE CONCENTRATION VALUES FOR SOURCE

GROUP: ALL ***

INCLUDING SOURCE(S): 1 ,

*** DISCRETE CARTESIAN RECEPTOR POINTS ***

** CONC OF TSP IN GRAMS/CUBIC-METER **

X-COORD (M) CONC (YYMMDDHH)	Y-COORD (M)	CONC (YYMMDDHH)	(YYMMDDHH)	X-COORD (M)	Y-COORD (M)	(YYMMDDHH)
--------------------------------	-------------	-----------------	------------	-------------	-------------	------------

100.00	0.00	0.00792	(10021604)	200.00	0.00	0.00194 (10021604)
300.00	0.00	0.00116	(10021609)	400.00	0.00	0.00074 (10021605)
500.00	0.00	0.00059	(10021605)	600.00	0.00	0.00046 (10021605)
700.00	0.00	0.00033	(10021604)	800.00	0.00	0.00023 (10021604)
900.00	0.00	0.00017	(10021604)	1000.00	0.00	0.00013 (10021604)

*** ISCST3 - VERSION 02035 *** *** RUN1

*** 09/10/10

*** 09:44:04

**MODELOPTs:

PAGE 9

CONC RURAL ELEV FLGPOL DFAULT

*** THE 1ST HIGHEST 24-HR AVERAGE CONCENTRATION VALUES FOR SOURCE

GROUP: ALL ***

INCLUDING SOURCE(S): 1 ,

*** DISCRETE CARTESIAN RECEPTOR POINTS ***

** CONC OF TSP IN GRAMS/CUBIC-METER **

X-COORD (M) CONC (YYMMDDHH)	Y-COORD (M)	CONC (YYMMDDHH)	(YYMMDDHH)	X-COORD (M)	Y-COORD (M)	CONC (YYMMDDHH)	(YYMMDDHH)
--------------------------------	-------------	-----------------	------------	-------------	-------------	-----------------	------------

100.00	0.00	0.00336	(10021624)	200.00	0.00	0.00046	(10021624)
300.00	0.00	0.00022	(10021624)	400.00	0.00	0.00012	(10021624)
500.00	0.00	0.00008	(10021624)	600.00	0.00	0.00005	(10021624)
700.00	0.00	0.00004	(10021624)	800.00	0.00	0.00003	(10021624)
900.00	0.00	0.00002	(10021624)	1000.00	0.00	0.00002	(10021624)

*** ISCST3 - VERSION 02035 *** ** RUN1 *** 09/10/10
 *** 09:44:04

**MODELOPTs: PAGE 10
 CONC RURAL ELEV FLGPOL DFAULT

*** THE 2ND HIGHEST 24-HR AVERAGE CONCENTRATION VALUES FOR SOURCE
 GROUP: ALL ***
 INCLUDING SOURCE(S): 1 ,

*** DISCRETE CARTESIAN RECEPTOR POINTS ***

** CONC OF TSP IN GRAMS/CUBIC-METER **

X-COORD (M) CONC (YYMMDDHH)	Y-COORD (M)	CONC (YYMMDDHH)	(YYMMDDHH)	X-COORD (M)	Y-COORD (M)	CONC (YYMMDDHH)	(YYMMDDHH)
--------------------------------	-------------	-----------------	------------	-------------	-------------	-----------------	------------

100.00	0.00	0.00000	(00000000)	200.00	0.00	0.00000	(00000000)
300.00	0.00	0.00000	(00000000)	400.00	0.00	0.00000	(00000000)
500.00	0.00	0.00000	(00000000)	600.00	0.00	0.00000	(00000000)
700.00	0.00	0.00000	(00000000)	800.00	0.00	0.00000	(00000000)
900.00	0.00	0.00000	(00000000)	1000.00	0.00	0.00000	(00000000)

*** ISCST3 - VERSION 02035 *** ** RUN1 *** 09/10/10
 *** 09:44:04

**MODELOPTs: PAGE 11
 CONC RURAL ELEV FLGPOL DFAULT

*** THE MAXIMUM 50 1-HR AVERAGE CONCENTRATION VALUES FOR SOURCE
 GROUP: ALL ***
 INCLUDING SOURCE(S): 1 ,

** CONC OF TSP IN GRAMS/CUBIC-METER **

RANK (YYMMDDHH) AT	CONC (YYMMDDHH) AT	RECEPTOR (XR,YR) OF TYPE	RANK	CONC	RECEPTOR (XR,YR) OF TYPE
1.	0.00976 (10021609)	AT (100.00, 0.00) DC	26.	0.00099 (10021612)	AT (100.00, 0.00)
2.	0.00792 (10021604)	AT (100.00, 0.00) DC	27.	0.00097 (10021605)	AT (300.00, 0.00)
3.	0.00594 (10021605)	AT (100.00, 0.00) DC	28.	0.00097 (10021614)	AT (200.00, 0.00)
4.	0.00589 (10021601)	AT (100.00, 0.00) DC	29.	0.00094 (10021604)	AT (400.00, 0.00)

5.	0.00520 (10021613) AT (100.00, 0.00) DC	30.	0.00074 (10021605) AT (400.00, 0.00)
DC			
6.	0.00512 (10021611) AT (100.00, 0.00) DC	31.	0.00071 (10021613) AT (300.00, 0.00)
DC			
7.	0.00473 (10021619) AT (100.00, 0.00) DC	32.	0.00069 (10021604) AT (500.00, 0.00)
DC			
8.	0.00463 (10021620) AT (100.00, 0.00) DC	33.	0.00059 (10021605) AT (500.00, 0.00)
DC			
9.	0.00459 (10021602) AT (100.00, 0.00) DC	34.	0.00057 (10021614) AT (300.00, 0.00)
DC			
10.	0.00416 (10021614) AT (100.00, 0.00) DC	35.	0.00048 (10021604) AT (600.00, 0.00)
DC			
11.	0.00367 (10021624) AT (100.00, 0.00) DC	36.	0.00046 (10021605) AT (600.00, 0.00)
DC			
12.	0.00335 (10021617) AT (100.00, 0.00) DC	37.	0.00042 (10021611) AT (300.00, 0.00)
DC			
13.	0.00324 (10021623) AT (100.00, 0.00) DC	38.	0.00039 (10021601) AT (200.00, 0.00)
DC			
14.	0.00316 (10021615) AT (100.00, 0.00) DC	39.	0.00039 (10021613) AT (400.00, 0.00)
DC			
15.	0.00307 (10021621) AT (100.00, 0.00) DC	40.	0.00036 (10021605) AT (700.00, 0.00)
DC			
16.	0.00269 (10021622) AT (100.00, 0.00) DC	41.	0.00033 (10021604) AT (700.00, 0.00)
DC			
17.	0.00232 (10021609) AT (200.00, 0.00) DC	42.	0.00031 (10021614) AT (400.00, 0.00)
DC			
18.	0.00228 (10021616) AT (100.00, 0.00) DC	43.	0.00029 (10021609) AT (400.00, 0.00)
DC			
19.	0.00194 (10021604) AT (200.00, 0.00) DC	44.	0.00029 (10021605) AT (800.00, 0.00)
DC			
20.	0.00148 (10021605) AT (200.00, 0.00) DC	45.	0.00023 (10021604) AT (800.00, 0.00)
DC			
21.	0.00127 (10021604) AT (300.00, 0.00) DC	46.	0.00023 (10021605) AT (900.00, 0.00)
DC			
22.	0.00121 (10021613) AT (200.00, 0.00) DC	47.	0.00021 (10021615) AT (200.00, 0.00)
DC			
23.	0.00116 (10021609) AT (300.00, 0.00) DC	48.	0.00021 (10021613) AT (500.00, 0.00)
DC			
24.	0.00113 (10021611) AT (200.00, 0.00) DC	49.	0.00021 (10021620) AT (200.00, 0.00)
DC			
25.	0.00102 (10021619) AT (200.00, 0.00) DC	50.	0.00019 (10021608) AT (100.00, 0.00)
DC			

*** RECEPTOR TYPES: GC = GRIDCART

GP = GRIDPOLR

DC = DISCCART

DP = DISCPOLR

BD = BOUNDARY

*** ISCST3 - VERSION 02035 *** *** RUN1

*** 09:44:04

*** 09/10/10

**MODELOPTs:

PAGE 12

CONC RURAL ELEV FLGPOL DFAULT

*** THE MAXIMUM 50 24-HR AVERAGE CONCENTRATION VALUES FOR SOURCE

GROUP: ALL ***

INCLUDING SOURCE(S): 1 ,

** CONC OF TSP IN GRAMS/CUBIC-METER **

RANK (YYMMDDHH) AT	CONC (YYMMDDHH) AT	RECEPTOR (XR,YR) OF TYPE	RANK	CONC
1.	0.00336 (10021624) AT (100.00, 0.00) DC	26.	0.00000 (00000000) AT (
2.	0.00046 (10021624) AT (200.00, 0.00) DC	27.	0.00000 (00000000) AT (
3.	0.00022 (10021624) AT (300.00, 0.00) DC	28.	0.00000 (00000000) AT (
4.	0.00012 (10021624) AT (400.00, 0.00) DC	29.	0.00000 (00000000) AT (
5.	0.00008 (10021624) AT (500.00, 0.00) DC	30.	0.00000 (00000000) AT (
6.	0.00005 (10021624) AT (600.00, 0.00) DC	31.	0.00000 (00000000) AT (
7.	0.00004 (10021624) AT (700.00, 0.00) DC	32.	0.00000 (00000000) AT (
8.	0.00003 (10021624) AT (800.00, 0.00) DC	33.	0.00000 (00000000) AT (
9.	0.00002 (10021624) AT (900.00, 0.00) DC	34.	0.00000 (00000000) AT (
10.	0.00002 (10021624) AT (1000.00, 0.00) DC	35.	0.00000 (00000000) AT (
11.	0.00000 (00000000) AT (0.00, 0.00)	36.	0.00000 (00000000) AT (
12.	0.00000 (00000000) AT (0.00, 0.00)	37.	0.00000 (00000000) AT (
13.	0.00000 (00000000) AT (0.00, 0.00)	38.	0.00000 (00000000) AT (
14.	0.00000 (00000000) AT (0.00, 0.00)	39.	0.00000 (00000000) AT (
15.	0.00000 (00000000) AT (0.00, 0.00)	40.	0.00000 (00000000) AT (
16.	0.00000 (00000000) AT (0.00, 0.00)	41.	0.00000 (00000000) AT (
17.	0.00000 (00000000) AT (0.00, 0.00)	42.	0.00000 (00000000) AT (
18.	0.00000 (00000000) AT (0.00, 0.00)	43.	0.00000 (00000000) AT (
19.	0.00000 (00000000) AT (0.00, 0.00)	44.	0.00000 (00000000) AT (
20.	0.00000 (00000000) AT (0.00, 0.00)	45.	0.00000 (00000000) AT (
21.	0.00000 (00000000) AT (0.00, 0.00)	46.	0.00000 (00000000) AT (
22.	0.00000 (00000000) AT (0.00, 0.00)	47.	0.00000 (00000000) AT (
23.	0.00000 (00000000) AT (0.00, 0.00)	48.	0.00000 (00000000) AT (
24.	0.00000 (00000000) AT (0.00, 0.00)	49.	0.00000 (00000000) AT (
25.	0.00000 (00000000) AT (0.00, 0.00)	50.	0.00000 (00000000) AT (

*** RECEPTOR TYPES: GC = GRIDCART

GP = GRIDPOLR

DC = DISCCART

DP = DISCPOLR

BD = BOUNDARY

*** ISCST3 - VERSION 02035 *** *** RUN1

*** 09/10/10

*** 09:44:04

**MODELOPTs:

PAGE 13

CONC RURAL ELEV FLGPOL DFAULT

*** THE SUMMARY OF HIGHEST 1-HR RESULTS ***

** CONC OF TSP IN GRAMS/CUBIC-METER **

GROUP ID OF TYPE GRID-ID	DATE AVERAGE CONC (YYMMDDHH)	NETWORK RECEPTOR (XR, YR, ZELEV, ZFLAG)
-----------------------------	---------------------------------	--------------------------------------------

ALL HIGH 1ST HIGH VALUE IS 0.00976 ON 10021609: AT (100.00, 0.00, 920.00, 0.00) DC
NA
HIGH 2ND HIGH VALUE IS 0.00792 ON 10021604: AT (100.00, 0.00, 920.00, 0.00) DC
NA

*** RECEPTOR TYPES: GC = GRIDCART
GP = GRIDPOLR
DC = DISCCART
DP = DISCPOLR
BD = BOUNDARY

*** ISCST3 - VERSION 02035 *** *** RUN1 *** 09/10/10
*** 09:44:04

**MODELOPTs: PAGE 14
CONC RURAL ELEV FLGPOL DFAULT

*** THE SUMMARY OF HIGHEST 24-HR RESULTS ***

** CONC OF TSP IN GRAMS/CUBIC-METER **

GROUP ID	DATE	NETWORK
OF TYPE GRID-ID	AVERAGE CONC (YYMMDDHH)	RECEPTOR (XR, YR, ZELEV, ZFLAG)

ALL HIGH 1ST HIGH VALUE IS 0.00336 ON 10021624: AT (100.00, 0.00, 920.00, 0.00) DC
NA
HIGH 2ND HIGH VALUE IS 0.00000 ON 00000000: AT (0.00, 0.00, 0.00, 0.00)

*** RECEPTOR TYPES: GC = GRIDCART
GP = GRIDPOLR
DC = DISCCART
DP = DISCPOLR
BD = BOUNDARY

*** ISCST3 - VERSION 02035 *** *** RUN1 *** 09/10/10
*** 09:44:04

**MODELOPTs: PAGE 15
CONC RURAL ELEV FLGPOL DFAULT

*** Message Summary : ISCST3 Model Execution ***

----- Summary of Total Messages -----

A Total of 0 Fatal Error Message(s)
A Total of 0 Warning Message(s)
A Total of 0 Informational Message(s)

***** FATAL ERROR MESSAGES *****
*** NONE ***

***** WARNING MESSAGES *****
*** NONE ***

*** ISCST3 Finishes Successfully ***

CO STARTING
CO TITLEONE RUN1
CO MODELOPT DFAULT CONC RURAL
CO AVERTIME 1 24
co terrhgts elev
co flagpole 0.0
CO POLLUTID TSP
CO DCAYCOEF .00000000
CO RUNORNOT RUN
CO ERRORFIL ERRORS.LST
CO FINISHED

SO STARTING

```
**      SRCID SRCTYP  XS    YS    ZS  
**      -----  
SO LOCATION  1  AREA   0.    0.   .0000
```

```
**      SRCID  QS    HS  XINIT  YINIT  
**      -----  
SO SRCPARAM  1  0.00016  0.0  100.  50.
```

SO EMISUNIT 1.0 (GRAMS/(SEC-M**2)) grams/cubic-meter

SO SRCGROUP ALL
SO FINISHED

RE STARTING
RE DISCCART 100. 0. 920. 0.0
RE DISCCART 200. 0. 940. 0.0
RE DISCCART 300. 0. 950. 0.0
RE DISCCART 400. 0. 945. 0.0
RE DISCCART 500. 0. 945. 0.0
RE DISCCART 600. 0. 940. 0.0
RE DISCCART 700. 0. 940. 0.0
RE DISCCART 800. 0. 935. 0.0
RE DISCCART 900. 0. 930. 0.0
RE DISCCART 1000. 0. 930. 0.0
RE FINISHED

ME STARTING
ME INPUTFIL JAN.MET
ME ANEMHGHT 3.0 METERS
ME SURFDATA 99999 2010 SURFNAME
ME UAIRDATA 99999 2010 UAIRNAME
ME WINDCATS 1.54 3.09 5.14 8.23 10.80
ME FINISHED

Model Outputs Tables of Highest Short Term Values by Receptor (RECTABLE Keyword)
Model Outputs Tables of Overall Maximum Short Term Values (MAXTABLE Keyword)

**NOTE: The Following Flags May Appear Following CONC Values: c for Calm Hours
m for Missing Hours
b for Both Calm and Missing Hours

**Misc. Inputs: Anem. Hgt. (m) = 3.00 ; Decay Coef. = 0.000 ; Rot. Angle = 0.0
Emission Units = (GRAMS/(SEC-M**2)) ; Emission Rate Unit Factor = 1.0000
Output Units = GRAMS/CUBIC-METER

**Approximate Storage Requirements of Model = 1.2 MB of RAM.

**Input Runstream File: MONTHLY.INP

**Output Print File: JAN.OUT

**Detailed Error/Message File: ERRORS.LST

*** ISCST3 - VERSION 02035 *** ** RUN1 *** 09/10/10
*** 09:46:59

**MODELOPTs: PAGE 2

CONC RURAL ELEV FLGPOL DFAULT

*** AREA SOURCE DATA ***

NUMBER EMISSION RATE COORD (SW CORNER) BASE RELEASE X-DIM Y-DIM ORIENT.
INIT. EMISSION RATE
SOURCE PART. (USER UNITS X Y ELEV. HEIGHT OF AREA OF AREA OF AREA SZ
SCALAR VARY
ID CATS. /METER**2) (METERS) (METERS) (METERS) (METERS) (METERS) (METERS) (DEG.)
(METERS) BY

1 0 0.16000E-03 0.0 0.0 0.0 0.00 100.00 50.00 0.00 0.00
*** ISCST3 - VERSION 02035 *** ** RUN1 *** 09/10/10
*** 09:46:59

**MODELOPTs: PAGE 3

CONC RURAL ELEV FLGPOL DFAULT

*** SOURCE IDs DEFINING SOURCE GROUPS ***

GROUP ID SOURCE IDs

ALL 1 ,
*** ISCST3 - VERSION 02035 *** ** RUN1 *** 09/10/10
*** 09:46:59

**MODELOPTs: PAGE 4

CONC RURAL ELEV FLGPOL DFAULT

*** DISCRETE CARTESIAN RECEPTORS ***
 (X-COORD, Y-COORD, ZELEV, ZFLAG)
 (METERS)

(100.0, 0.0, 920.0, 0.0); (200.0, 0.0, 940.0, 0.0);
 (300.0, 0.0, 950.0, 0.0); (400.0, 0.0, 945.0, 0.0);
 (500.0, 0.0, 945.0, 0.0); (600.0, 0.0, 940.0, 0.0);
 (700.0, 0.0, 940.0, 0.0); (800.0, 0.0, 935.0, 0.0);
 (900.0, 0.0, 930.0, 0.0); (1000.0, 0.0, 930.0, 0.0);

*** ISCST3 - VERSION 02035 *** *** RUN1 *** 09/10/10

*** 09:46:59

**MODELOPTs:

PAGE 5

CONC RURAL ELEV FLGPOL DFAULT

*** METEOROLOGICAL DAYS SELECTED FOR PROCESSING ***
 (1=YES; 0=NO)

```

1111111111 1111111111 1111111111 1111111111 1111111111
1111111111 1111111111 1111111111 1111111111 1111111111
1111111111 1111111111 1111111111 1111111111 1111111111
1111111111 1111111111 1111111111 1111111111 1111111111
1111111111 1111111111 1111111111 1111111111 1111111111
1111111111 1111111111 1111111111 1111111111 1111111111
1111111111 1111111111 1111111111 1111111111 1111111111
1111111111 1111111111 1111111111 1111111111 1111111111
1111111111 111111
  
```

NOTE: METEOROLOGICAL DATA ACTUALLY PROCESSED WILL ALSO DEPEND ON WHAT IS INCLUDED IN THE DATA FILE.

*** UPPER BOUND OF FIRST THROUGH FIFTH WIND SPEED CATEGORIES ***
 (METERS/SEC)

1.54, 3.09, 5.14, 8.23, 10.80,

*** WIND PROFILE EXPONENTS ***

STABILITY CATEGORY	WIND SPEED CATEGORY					
	1	2	3	4	5	6
A	.70000E-01	.70000E-01	.70000E-01	.70000E-01	.70000E-01	.70000E-01
B	.70000E-01	.70000E-01	.70000E-01	.70000E-01	.70000E-01	.70000E-01
C	.10000E+00	.10000E+00	.10000E+00	.10000E+00	.10000E+00	.10000E+00
D	.15000E+00	.15000E+00	.15000E+00	.15000E+00	.15000E+00	.15000E+00
E	.35000E+00	.35000E+00	.35000E+00	.35000E+00	.35000E+00	.35000E+00
F	.55000E+00	.55000E+00	.55000E+00	.55000E+00	.55000E+00	.55000E+00

*** VERTICAL POTENTIAL TEMPERATURE GRADIENTS ***
 (DEGREES KELVIN PER METER)

STABILITY CATEGORY	WIND SPEED CATEGORY					
	1	2	3	4	5	6
A	.00000E+00	.00000E+00	.00000E+00	.00000E+00	.00000E+00	.00000E+00
B	.00000E+00	.00000E+00	.00000E+00	.00000E+00	.00000E+00	.00000E+00
C	.00000E+00	.00000E+00	.00000E+00	.00000E+00	.00000E+00	.00000E+00
D	.00000E+00	.00000E+00	.00000E+00	.00000E+00	.00000E+00	.00000E+00
E	.20000E-01	.20000E-01	.20000E-01	.20000E-01	.20000E-01	.20000E-01
F	.35000E-01	.35000E-01	.35000E-01	.35000E-01	.35000E-01	.35000E-01

*** ISCST3 - VERSION 02035 *** *** RUN1 *** 09/10/10

*** 09:46:59

**MODELOPTs:

PAGE 6

CONC RURAL ELEV FLGPOL DFAULT

*** THE FIRST 24 HOURS OF METEOROLOGICAL DATA ***

FILE: JAN.MET

FORMAT: (4I2,2F9.4,F6.1,I2,2F7.1,f9.4,f10.1,f8.4,i4,f7.2)

SURFACE STATION NO.: 99999

UPPER AIR STATION NO.: 99999

NAME: SURFNAME

NAME: UAIRNAME

YEAR: 2010

YEAR: 2010

FLOW SPEED TEMP STAB MIXING HEIGHT (M) USTAR M-O LENGTH Z-0 IPCODE PRATE
 YR MN DY HR VECTOR (M/S) (K) CLASS RURAL URBAN (M/S) (M) (M) (mm/HR)

10	01	27	01	77.2	1.67	258.9	6	50.0	50.0	0.0000	0.0	0.0000	0	0.00
10	01	27	02	70.2	2.41	260.1	6	50.0	50.0	0.0000	0.0	0.0000	0	0.00
10	01	27	03	95.5	3.53	260.7	6	50.0	50.0	0.0000	0.0	0.0000	0	0.00
10	01	27	04	103.9	3.90	261.9	6	50.0	50.0	0.0000	0.0	0.0000	0	0.00
10	01	27	05	102.5	1.67	261.9	6	50.0	50.0	0.0000	0.0	0.0000	0	0.00
10	01	27	06	82.9	2.23	261.3	6	50.0	50.0	0.0000	0.0	0.0000	0	0.00
10	01	27	07	101.1	2.97	261.9	6	50.0	50.0	0.0000	0.0	0.0000	0	0.00
10	01	27	08	101.1	3.15	262.4	6	50.0	50.0	0.0000	0.0	0.0000	0	0.00
10	01	27	09	96.9	3.53	261.9	6	50.0	50.0	0.0000	0.0	0.0000	0	0.00
10	01	27	10	101.1	4.64	261.9	5	50.0	50.0	0.0000	0.0	0.0000	0	0.00
10	01	27	11	106.7	3.90	263.0	5	50.0	50.0	0.0000	0.0	0.0000	0	0.00
10	01	27	12	94.7	3.53	262.4	5	50.0	50.0	0.0000	0.0	0.0000	0	0.00
10	01	27	13	78.6	2.41	262.4	5	50.0	50.0	0.0000	0.0	0.0000	0	0.00
10	01	27	14	102.5	3.34	263.0	5	50.0	50.0	0.0000	0.0	0.0000	0	0.00
10	01	27	15	87.0	2.41	263.0	5	50.0	50.0	0.0000	0.0	0.0000	0	0.00
10	01	27	16	85.6	2.97	263.0	5	50.0	50.0	0.0000	0.0	0.0000	0	0.00
10	01	27	17	92.7	3.53	263.0	6	50.0	50.0	0.0000	0.0	0.0000	0	0.00
10	01	27	18	88.4	2.97	263.5	6	50.0	50.0	0.0000	0.0	0.0000	0	0.00
10	01	27	19	87.0	3.71	262.4	6	50.0	50.0	0.0000	0.0	0.0000	0	0.00
10	01	27	20	88.4	4.64	262.4	6	50.0	50.0	0.0000	0.0	0.0000	0	0.00
10	01	27	21	89.9	2.97	263.0	6	50.0	50.0	0.0000	0.0	0.0000	0	0.00
10	01	27	22	81.4	2.78	263.0	6	50.0	50.0	0.0000	0.0	0.0000	0	0.00
10	01	27	23	91.3	4.82	263.5	6	50.0	50.0	0.0000	0.0	0.0000	0	0.00
10	01	27	24	91.3	4.82	264.1	6	50.0	50.0	0.0000	0.0	0.0000	0	0.00

*** NOTES: STABILITY CLASS 1=A, 2=B, 3=C, 4=D, 5=E AND 6=F.

FLOW VECTOR IS DIRECTION TOWARD WHICH WIND IS BLOWING.

*** ISCST3 - VERSION 02035 *** *** RUN1

*** 09/10/10

*** 09:46:59

**MODELOPTs:

PAGE 7

CONC RURAL ELEV FLGPOL DFAULT

*** THE 1ST HIGHEST 1-HR AVERAGE CONCENTRATION VALUES FOR SOURCE

GROUP: ALL ***

INCLUDING SOURCE(S): 1 ,

*** DISCRETE CARTESIAN RECEPTOR POINTS ***

** CONC OF TSP IN GRAMS/CUBIC-METER **

X-COORD (M)	Y-COORD (M)	CONC	(YYMMDDHH)	X-COORD (M)	Y-COORD (M)
CONC	(YYMMDDHH)				

100.00	0.00	0.01029	(10012705)	200.00	0.00	0.00236	(10012705)
300.00	0.00	0.00074	(10012703)	400.00	0.00	0.00051	(10012717)
500.00	0.00	0.00040	(10012717)	600.00	0.00	0.00032	(10012717)
700.00	0.00	0.00025	(10012717)	800.00	0.00	0.00020	(10012717)
900.00	0.00	0.00016	(10012717)	1000.00	0.00	0.00014	(10012721)

*** ISCST3 - VERSION 02035 *** *** RUN1

*** 09/10/10

*** 09:46:59

**MODELOPTs:

PAGE 8

CONC RURAL ELEV FLGPOL DFAULT

*** THE 2ND HIGHEST 1-HR AVERAGE CONCENTRATION VALUES FOR SOURCE

GROUP: ALL ***

INCLUDING SOURCE(S): 1 ,

*** DISCRETE CARTESIAN RECEPTOR POINTS ***

** CONC OF TSP IN GRAMS/CUBIC-METER **

X-COORD (M)	Y-COORD (M)	CONC	(YYMMDDHH)	X-COORD (M)	Y-COORD (M)
CONC	(YYMMDDHH)				

100.00	0.00	0.00576	(10012707)	200.00	0.00	0.00136	(10012707)
300.00	0.00	0.00073	(10012709)	400.00	0.00	0.00051	(10012703)
500.00	0.00	0.00031	(10012703)	600.00	0.00	0.00023	(10012721)
700.00	0.00	0.00020	(10012721)	800.00	0.00	0.00017	(10012721)
900.00	0.00	0.00015	(10012721)	1000.00	0.00	0.00013	(10012717)

*** ISCST3 - VERSION 02035 *** *** RUN1

*** 09/10/10

*** 09:46:59

**MODELOPTs:

PAGE 9

CONC RURAL ELEV FLGPOL DFAULT

*** THE 1ST HIGHEST 24-HR AVERAGE CONCENTRATION VALUES FOR SOURCE

GROUP: ALL ***

INCLUDING SOURCE(S): 1 ,

*** DISCRETE CARTESIAN RECEPTOR POINTS ***

** CONC OF TSP IN GRAMS/CUBIC-METER **

X-COORD (M) CONC (YYMMDDHH)	Y-COORD (M)	CONC (YYMMDDHH)	(YYMMDDHH)	X-COORD (M)	Y-COORD (M)	CONC (YYMMDDHH)	(YYMMDDHH)
--------------------------------	-------------	-----------------	------------	-------------	-------------	-----------------	------------

100.00	0.00	0.00267	(10012724)	200.00	0.00	0.00061	(10012724)
300.00	0.00	0.00027	(10012724)	400.00	0.00	0.00014	(10012724)
500.00	0.00	0.00009	(10012724)	600.00	0.00	0.00007	(10012724)
700.00	0.00	0.00005	(10012724)	800.00	0.00	0.00004	(10012724)
900.00	0.00	0.00004	(10012724)	1000.00	0.00	0.00003	(10012724)

*** ISCST3 - VERSION 02035 *** ** RUN1 *** 09/10/10

*** 09:46:59

**MODELOPTs:

PAGE 10

CONC RURAL ELEV FLGPOL DFAULT

*** THE 2ND HIGHEST 24-HR AVERAGE CONCENTRATION VALUES FOR SOURCE

GROUP: ALL

INCLUDING SOURCE(S): 1 ,

*** DISCRETE CARTESIAN RECEPTOR POINTS ***

** CONC OF TSP IN GRAMS/CUBIC-METER **

X-COORD (M) CONC (YYMMDDHH)	Y-COORD (M)	CONC (YYMMDDHH)	(YYMMDDHH)	X-COORD (M)	Y-COORD (M)	CONC (YYMMDDHH)	(YYMMDDHH)
--------------------------------	-------------	-----------------	------------	-------------	-------------	-----------------	------------

100.00	0.00	0.00000	(00000000)	200.00	0.00	0.00000	(00000000)
300.00	0.00	0.00000	(00000000)	400.00	0.00	0.00000	(00000000)
500.00	0.00	0.00000	(00000000)	600.00	0.00	0.00000	(00000000)
700.00	0.00	0.00000	(00000000)	800.00	0.00	0.00000	(00000000)
900.00	0.00	0.00000	(00000000)	1000.00	0.00	0.00000	(00000000)

*** ISCST3 - VERSION 02035 *** ** RUN1 *** 09/10/10

*** 09:46:59

**MODELOPTs:

PAGE 11

CONC RURAL ELEV FLGPOL DFAULT

*** THE MAXIMUM 50 1-HR AVERAGE CONCENTRATION VALUES FOR SOURCE

GROUP: ALL

INCLUDING SOURCE(S): 1 ,

** CONC OF TSP IN GRAMS/CUBIC-METER **

RANK (YYMMDDHH) AT RECEPTOR (XR,YR) OF TYPE	CONC (YYMMDDHH)	AT RECEPTOR (XR,YR) OF TYPE	RANK	CONC	AT RECEPTOR (XR,YR) OF TYPE
1. DC	0.01029 (10012705)	AT (100.00, 0.00) DC	26.	0.00074 (10012703)	AT (300.00, 0.00)
2. DC	0.00576 (10012707)	AT (100.00, 0.00) DC	27.	0.00073 (10012709)	AT (300.00, 0.00)
3. DC	0.00544 (10012708)	AT (100.00, 0.00) DC	28.	0.00069 (10012712)	AT (200.00, 0.00)
4. DC	0.00482 (10012709)	AT (100.00, 0.00) DC	29.	0.00067 (10012717)	AT (300.00, 0.00)

5.	0.00474 (10012703) AT (100.00, 0.00) DC	30.	0.00066 (10012721) AT (200.00, 0.00)
DC			
6.	0.00442 (10012704) AT (100.00, 0.00) DC	31.	0.00060 (10012723) AT (200.00, 0.00)
DC			
7.	0.00408 (10012717) AT (100.00, 0.00) DC	32.	0.00060 (10012724) AT (200.00, 0.00)
DC			
8.	0.00353 (10012714) AT (100.00, 0.00) DC	33.	0.00060 (10012719) AT (100.00, 0.00)
DC			
9.	0.00304 (10012711) AT (100.00, 0.00) DC	34.	0.00057 (10012705) AT (300.00, 0.00)
DC			
10.	0.00292 (10012712) AT (100.00, 0.00) DC	35.	0.00056 (10012710) AT (200.00, 0.00)
DC			
11.	0.00279 (10012721) AT (100.00, 0.00) DC	36.	0.00054 (10012716) AT (100.00, 0.00)
DC			
12.	0.00253 (10012710) AT (100.00, 0.00) DC	37.	0.00051 (10012717) AT (400.00, 0.00)
DC			
13.	0.00243 (10012723) AT (100.00, 0.00) DC	38.	0.00051 (10012707) AT (300.00, 0.00)
DC			
14.	0.00243 (10012724) AT (100.00, 0.00) DC	39.	0.00051 (10012703) AT (400.00, 0.00)
DC			
15.	0.00236 (10012705) AT (200.00, 0.00) DC	40.	0.00049 (10012711) AT (200.00, 0.00)
DC			
16.	0.00157 (10012718) AT (100.00, 0.00) DC	41.	0.00048 (10012708) AT (300.00, 0.00)
DC			
17.	0.00136 (10012707) AT (200.00, 0.00) DC	42.	0.00044 (10012712) AT (300.00, 0.00)
DC			
18.	0.00128 (10012708) AT (200.00, 0.00) DC	43.	0.00043 (10012721) AT (300.00, 0.00)
DC			
19.	0.00115 (10012709) AT (200.00, 0.00) DC	44.	0.00041 (10012709) AT (400.00, 0.00)
DC			
20.	0.00114 (10012703) AT (200.00, 0.00) DC	45.	0.00040 (10012717) AT (500.00, 0.00)
DC			
21.	0.00110 (10012715) AT (100.00, 0.00) DC	46.	0.00040 (10012723) AT (300.00, 0.00)
DC			
22.	0.00102 (10012717) AT (200.00, 0.00) DC	47.	0.00040 (10012724) AT (300.00, 0.00)
DC			
23.	0.00101 (10012720) AT (100.00, 0.00) DC	48.	0.00033 (10012718) AT (200.00, 0.00)
DC			
24.	0.00096 (10012704) AT (200.00, 0.00) DC	49.	0.00033 (10012721) AT (400.00, 0.00)
DC			
25.	0.00074 (10012714) AT (200.00, 0.00) DC	50.	0.00032 (10012717) AT (600.00, 0.00)
DC			

*** RECEPTOR TYPES: GC = GRIDCART

GP = GRIDPOLR

DC = DISCCART

DP = DISCPOLR

BD = BOUNDARY

*** ISCST3 - VERSION 02035 *** *** RUN1

*** 09:46:59

*** 09/10/10

**MODELOPTs:

PAGE 12

CONC RURAL ELEV FLGPOL DFAULT

*** THE MAXIMUM 50 24-HR AVERAGE CONCENTRATION VALUES FOR SOURCE

GROUP: ALL ***

INCLUDING SOURCE(S): 1 ,

** CONC OF TSP IN GRAMS/CUBIC-METER **

RANK (YYMMDDHH) AT	CONC (YYMMDDHH) AT	RECEPTOR (XR,YR) OF TYPE	RANK	CONC
1.	0.00267 (10012724) AT (100.00, 0.00) DC	26.	0.00000 (00000000) AT (
2.	0.00061 (10012724) AT (200.00, 0.00) DC	27.	0.00000 (00000000) AT (
3.	0.00027 (10012724) AT (300.00, 0.00) DC	28.	0.00000 (00000000) AT (
4.	0.00014 (10012724) AT (400.00, 0.00) DC	29.	0.00000 (00000000) AT (
5.	0.00009 (10012724) AT (500.00, 0.00) DC	30.	0.00000 (00000000) AT (
6.	0.00007 (10012724) AT (600.00, 0.00) DC	31.	0.00000 (00000000) AT (
7.	0.00005 (10012724) AT (700.00, 0.00) DC	32.	0.00000 (00000000) AT (
8.	0.00004 (10012724) AT (800.00, 0.00) DC	33.	0.00000 (00000000) AT (
9.	0.00004 (10012724) AT (900.00, 0.00) DC	34.	0.00000 (00000000) AT (
10.	0.00003 (10012724) AT (1000.00, 0.00) DC	35.	0.00000 (00000000) AT (
11.	0.00000 (00000000) AT (0.00, 0.00)	36.	0.00000 (00000000) AT (
12.	0.00000 (00000000) AT (0.00, 0.00)	37.	0.00000 (00000000) AT (
13.	0.00000 (00000000) AT (0.00, 0.00)	38.	0.00000 (00000000) AT (
14.	0.00000 (00000000) AT (0.00, 0.00)	39.	0.00000 (00000000) AT (
15.	0.00000 (00000000) AT (0.00, 0.00)	40.	0.00000 (00000000) AT (
16.	0.00000 (00000000) AT (0.00, 0.00)	41.	0.00000 (00000000) AT (
17.	0.00000 (00000000) AT (0.00, 0.00)	42.	0.00000 (00000000) AT (
18.	0.00000 (00000000) AT (0.00, 0.00)	43.	0.00000 (00000000) AT (
19.	0.00000 (00000000) AT (0.00, 0.00)	44.	0.00000 (00000000) AT (
20.	0.00000 (00000000) AT (0.00, 0.00)	45.	0.00000 (00000000) AT (
21.	0.00000 (00000000) AT (0.00, 0.00)	46.	0.00000 (00000000) AT (
22.	0.00000 (00000000) AT (0.00, 0.00)	47.	0.00000 (00000000) AT (
23.	0.00000 (00000000) AT (0.00, 0.00)	48.	0.00000 (00000000) AT (
24.	0.00000 (00000000) AT (0.00, 0.00)	49.	0.00000 (00000000) AT (
25.	0.00000 (00000000) AT (0.00, 0.00)	50.	0.00000 (00000000) AT (

*** RECEPTOR TYPES: GC = GRIDCART

GP = GRIDPOLR

DC = DISCCART

DP = DISCPOLR

BD = BOUNDARY

*** ISCST3 - VERSION 02035 *** *** RUN1

*** 09/10/10

*** 09:46:59

**MODELOPTs:

PAGE 13

CONC RURAL ELEV FLGPOL DFAULT

*** THE SUMMARY OF HIGHEST 1-HR RESULTS ***

** CONC OF TSP IN GRAMS/CUBIC-METER **

GROUP ID OF TYPE GRID-ID	DATE AVERAGE CONC (YYMMDDHH)	NETWORK RECEPTOR (XR, YR, ZELEV, ZFLAG)
-----------------------------	---------------------------------	--------------------------------------------

ALL HIGH 1ST HIGH VALUE IS 0.01029 ON 10012705: AT (100.00, 0.00, 920.00, 0.00) DC
NA
HIGH 2ND HIGH VALUE IS 0.00576 ON 10012707: AT (100.00, 0.00, 920.00, 0.00) DC
NA

*** RECEPTOR TYPES: GC = GRIDCART
GP = GRIDPOLR
DC = DISCCART
DP = DISCPOLR
BD = BOUNDARY

*** ISCST3 - VERSION 02035 *** *** RUN1 *** 09/10/10
*** 09:46:59

**MODELOPTs: PAGE 14
CONC RURAL ELEV FLGPOL DFAULT

*** THE SUMMARY OF HIGHEST 24-HR RESULTS ***

** CONC OF TSP IN GRAMS/CUBIC-METER **

GROUP ID	DATE	NETWORK
OF TYPE GRID-ID	AVERAGE CONC (YYMMDDHH)	RECEPTOR (XR, YR, ZELEV, ZFLAG)

ALL HIGH 1ST HIGH VALUE IS 0.00267 ON 10012724: AT (100.00, 0.00, 920.00, 0.00) DC
NA
HIGH 2ND HIGH VALUE IS 0.00000 ON 00000000: AT (0.00, 0.00, 0.00, 0.00)

*** RECEPTOR TYPES: GC = GRIDCART
GP = GRIDPOLR
DC = DISCCART
DP = DISCPOLR
BD = BOUNDARY

*** ISCST3 - VERSION 02035 *** *** RUN1 *** 09/10/10
*** 09:46:59

**MODELOPTs: PAGE 15
CONC RURAL ELEV FLGPOL DFAULT

*** Message Summary : ISCST3 Model Execution ***

----- Summary of Total Messages -----

A Total of 0 Fatal Error Message(s)
A Total of 0 Warning Message(s)
A Total of 0 Informational Message(s)

***** FATAL ERROR MESSAGES *****
*** NONE ***

***** WARNING MESSAGES *****
*** NONE ***

*** ISCST3 Finishes Successfully ***

CO STARTING
CO TITLEONE RUN1
CO MODELOPT DFAULT CONC RURAL
CO AVERTIME 1 24
co terrhgts elev
co flagpole 0.0
CO POLLUTID TSP
CO DCAYCOEF .00000000
CO RUNORNOT RUN
CO ERRORFIL ERRORS.LST
CO FINISHED

SO STARTING

```
**      SRCID SRCTYP  XS    YS    ZS  
**      -----  
SO LOCATION  1  AREA   0.    0.   .0000
```

```
**      SRCID  QS    HS  XINIT  YINIT  
**      -----  
SO SRCPARAM  1  0.00014  0.0  100.  50.
```

SO EMISUNIT 1.0 (GRAMS/(SEC-M**2)) grams/cubic-meter

SO SRCGROUP ALL
SO FINISHED

RE STARTING
RE DISCCART 100. 0. 920. 0.0
RE DISCCART 200. 0. 940. 0.0
RE DISCCART 300. 0. 950. 0.0
RE DISCCART 400. 0. 945. 0.0
RE DISCCART 500. 0. 945. 0.0
RE DISCCART 600. 0. 940. 0.0
RE DISCCART 700. 0. 940. 0.0
RE DISCCART 800. 0. 935. 0.0
RE DISCCART 900. 0. 930. 0.0
RE DISCCART 1000. 0. 930. 0.0
RE FINISHED

ME STARTING
ME INPUTFIL JUL.MET
ME ANEMHGHT 3.0 METERS
ME SURFDATA 99999 2010 SURFNAME
ME UAIRDATA 99999 2010 UAIRNAME
ME WINDCATS 1.54 3.09 5.14 8.23 10.80
ME FINISHED

Model Outputs Tables of Highest Short Term Values by Receptor (RECTABLE Keyword)
Model Outputs Tables of Overall Maximum Short Term Values (MAXTABLE Keyword)

**NOTE: The Following Flags May Appear Following CONC Values: c for Calm Hours
m for Missing Hours
b for Both Calm and Missing Hours

**Misc. Inputs: Anem. Hgt. (m) = 3.00 ; Decay Coef. = 0.000 ; Rot. Angle = 0.0
Emission Units = (GRAMS/(SEC-M**2)) ; Emission Rate Unit Factor = 1.0000
Output Units = GRAMS/CUBIC-METER

**Approximate Storage Requirements of Model = 1.2 MB of RAM.

**Input Runstream File: MONTHLY.INP

**Output Print File: JUL.OUT

**Detailed Error/Message File: ERRORS.LST

*** ISCST3 - VERSION 02035 *** ** RUN1 *** 09/10/10
*** 09:47:29

**MODELOPTs: PAGE 2

CONC RURAL ELEV FLGPOL DFAULT

*** AREA SOURCE DATA ***

NUMBER EMISSION RATE COORD (SW CORNER) BASE RELEASE X-DIM Y-DIM ORIENT.
INIT. EMISSION RATE
SOURCE PART. (USER UNITS X Y ELEV. HEIGHT OF AREA OF AREA OF AREA SZ
SCALAR VARY
ID CATS. /METER**2) (METERS) (METERS) (METERS) (METERS) (METERS) (METERS) (DEG.)
(METERS) BY

1 0 0.14000E-03 0.0 0.0 0.0 0.00 100.00 50.00 0.00 0.00
*** ISCST3 - VERSION 02035 *** ** RUN1 *** 09/10/10
*** 09:47:29

**MODELOPTs: PAGE 3

CONC RURAL ELEV FLGPOL DFAULT

*** SOURCE IDs DEFINING SOURCE GROUPS ***

GROUP ID SOURCE IDs

ALL 1 ,
*** ISCST3 - VERSION 02035 *** ** RUN1 *** 09/10/10
*** 09:47:29

**MODELOPTs: PAGE 4

CONC RURAL ELEV FLGPOL DFAULT

*** DISCRETE CARTESIAN RECEPTORS ***
 (X-COORD, Y-COORD, ZELEV, ZFLAG)
 (METERS)

(100.0, 0.0, 920.0, 0.0); (200.0, 0.0, 940.0, 0.0);
 (300.0, 0.0, 950.0, 0.0); (400.0, 0.0, 945.0, 0.0);
 (500.0, 0.0, 945.0, 0.0); (600.0, 0.0, 940.0, 0.0);
 (700.0, 0.0, 940.0, 0.0); (800.0, 0.0, 935.0, 0.0);
 (900.0, 0.0, 930.0, 0.0); (1000.0, 0.0, 930.0, 0.0);

*** ISCST3 - VERSION 02035 *** *** RUN1 *** 09/10/10

*** 09:47:29

**MODELOPTs:

PAGE 5

CONC RURAL ELEV FLGPOL DFAULT

*** METEOROLOGICAL DAYS SELECTED FOR PROCESSING ***
 (1=YES; 0=NO)

1111111111 1111111111 1111111111 1111111111 1111111111
 1111111111 1111111111 1111111111 1111111111 1111111111
 1111111111 1111111111 1111111111 1111111111 1111111111
 1111111111 1111111111 1111111111 1111111111 1111111111
 1111111111 1111111111 1111111111 1111111111 1111111111
 1111111111 1111111111 1111111111 1111111111 1111111111
 1111111111 1111111111 1111111111 1111111111 1111111111
 1111111111 111111

NOTE: METEOROLOGICAL DATA ACTUALLY PROCESSED WILL ALSO DEPEND ON WHAT IS INCLUDED IN THE DATA FILE.

*** UPPER BOUND OF FIRST THROUGH FIFTH WIND SPEED CATEGORIES ***
 (METERS/SEC)

1.54, 3.09, 5.14, 8.23, 10.80,

*** WIND PROFILE EXPONENTS ***

STABILITY CATEGORY	WIND SPEED CATEGORY					
	1	2	3	4	5	6
A	.70000E-01	.70000E-01	.70000E-01	.70000E-01	.70000E-01	.70000E-01
B	.70000E-01	.70000E-01	.70000E-01	.70000E-01	.70000E-01	.70000E-01
C	.10000E+00	.10000E+00	.10000E+00	.10000E+00	.10000E+00	.10000E+00
D	.15000E+00	.15000E+00	.15000E+00	.15000E+00	.15000E+00	.15000E+00
E	.35000E+00	.35000E+00	.35000E+00	.35000E+00	.35000E+00	.35000E+00
F	.55000E+00	.55000E+00	.55000E+00	.55000E+00	.55000E+00	.55000E+00

*** VERTICAL POTENTIAL TEMPERATURE GRADIENTS ***
 (DEGREES KELVIN PER METER)

STABILITY CATEGORY	WIND SPEED CATEGORY					
	1	2	3	4	5	6
A	.00000E+00	.00000E+00	.00000E+00	.00000E+00	.00000E+00	.00000E+00
B	.00000E+00	.00000E+00	.00000E+00	.00000E+00	.00000E+00	.00000E+00
C	.00000E+00	.00000E+00	.00000E+00	.00000E+00	.00000E+00	.00000E+00
D	.00000E+00	.00000E+00	.00000E+00	.00000E+00	.00000E+00	.00000E+00
E	.20000E-01	.20000E-01	.20000E-01	.20000E-01	.20000E-01	.20000E-01
F	.35000E-01	.35000E-01	.35000E-01	.35000E-01	.35000E-01	.35000E-01

*** ISCST3 - VERSION 02035 *** *** RUN1 *** 09/10/10

*** 09:47:29

**MODELOPTs:

PAGE 6

CONC RURAL ELEV FLGPOL DFAULT

*** THE FIRST 24 HOURS OF METEOROLOGICAL DATA ***

FILE: JUL.MET

FORMAT: (4I2,2F9.4,F6.1,I2,2F7.1,f9.4,f10.1,f8.4,i4,f7.2)

SURFACE STATION NO.: 99999

UPPER AIR STATION NO.: 99999

NAME: SURFNAME

NAME: UAIRNAME

YEAR: 2010

YEAR: 2010

FLOW SPEED TEMP STAB MIXING HEIGHT (M) USTAR M-O LENGTH Z-0 IPCODE PRATE
 YR MN DY HR VECTOR (M/S) (K) CLASS RURAL URBAN (M/S) (M) (M) (mm/HR)

YR	MN	DY	HR	VECTOR (M/S)	(K)	CLASS	RURAL	URBAN	(M/S)	(M)	(M)	(mm/HR)		
07	07	02	01	56.2	2.23	283.2	6	50.0	50.0	0.0000	0.0	0.0000	0	0.00
07	07	02	02	59.0	1.11	283.2	6	50.0	50.0	0.0000	0.0	0.0000	0	0.00
07	07	02	03	64.6	2.04	283.2	6	50.0	50.0	0.0000	0.0	0.0000	0	0.00
07	07	02	04	75.8	2.97	283.6	6	50.0	50.0	0.0000	0.0	0.0000	0	0.00
07	07	02	05	81.4	3.34	284.0	6	50.0	50.0	0.0000	0.0	0.0000	0	0.00
07	07	02	06	71.6	2.60	283.6	6	50.0	50.0	0.0000	0.0	0.0000	0	0.00
07	07	02	07	57.6	2.23	283.2	5	1514.0	1514.0	0.0000	0.0	0.0000	0	0.00
07	07	02	08	57.6	3.53	284.4	5	1537.0	1537.0	0.0000	0.0	0.0000	0	0.00
07	07	02	09	77.2	2.97	285.6	5	1577.0	1577.0	0.0000	0.0	0.0000	0	0.00
07	07	02	10	94.1	2.41	284.8	5	1629.0	1629.0	0.0000	0.0	0.0000	0	0.00
07	07	02	11	98.3	3.53	285.2	4	1692.0	1692.0	0.0000	0.0	0.0000	0	0.00
07	07	02	12	105.3	3.71	285.6	4	1759.0	1759.0	0.0000	0.0	0.0000	0	0.00
07	07	02	13	66.0	2.78	288.2	4	1828.0	1828.0	0.0000	0.0	0.0000	0	0.00
07	07	02	14	30.9	3.34	287.5	4	1895.0	1895.0	0.0000	0.0	0.0000	0	0.00
07	07	02	15	80.0	2.78	290.5	4	1956.0	1956.0	0.0000	0.0	0.0000	0	0.00
07	07	02	16	73.0	2.97	289.4	4	2010.0	2010.0	0.0000	0.0	0.0000	0	0.00
07	07	02	17	112.3	3.15	290.1	5	2053.0	2053.0	0.0000	0.0	0.0000	0	0.00
07	07	02	18	40.7	2.78	289.8	5	2085.0	2085.0	0.0000	0.0	0.0000	0	0.00
07	07	02	19	66.0	2.78	289.4	5	2104.0	2104.0	0.0000	0.0	0.0000	0	0.00
07	07	02	20	141.8	4.64	286.3	6	50.0	50.0	0.0000	0.0	0.0000	0	0.00
07	07	02	21	141.8	3.53	285.0	6	50.0	50.0	0.0000	0.0	0.0000	0	0.00
07	07	02	22	75.8	2.78	288.2	6	50.0	50.0	0.0000	0.0	0.0000	0	0.00
07	07	02	23	82.8	2.97	287.1	6	50.0	50.0	0.0000	0.0	0.0000	0	0.00
07	07	02	24	96.9	2.04	286.3	6	50.0	50.0	0.0000	0.0	0.0000	0	0.00

*** NOTES: STABILITY CLASS 1=A, 2=B, 3=C, 4=D, 5=E AND 6=F.

FLOW VECTOR IS DIRECTION TOWARD WHICH WIND IS BLOWING.

*** ISCST3 - VERSION 02035 *** *** RUN1

*** 09/10/10

*** 09:47:29

**MODELOPTs:

PAGE 7

CONC RURAL ELEV FLGPOL DFAULT

*** THE 1ST HIGHEST 1-HR AVERAGE CONCENTRATION VALUES FOR SOURCE

GROUP: ALL ***

INCLUDING SOURCE(S): 1 ,

*** DISCRETE CARTESIAN RECEPTOR POINTS ***

** CONC OF TSP IN GRAMS/CUBIC-METER **

X-COORD (M)	Y-COORD (M)	CONC	(YYMMDDHH)	X-COORD (M)	Y-COORD (M)
CONC	(YYMMDDHH)				

100.00	0.00	0.00729	(07070224)	200.00	0.00	0.00174	(07070224)
300.00	0.00	0.00110	(07070224)	400.00	0.00	0.00063	(07070224)
500.00	0.00	0.00029	(07070224)	600.00	0.00	0.00019	(07070210)
700.00	0.00	0.00013	(07070210)	800.00	0.00	0.00010	(07070210)
900.00	0.00	0.00008	(07070210)	1000.00	0.00	0.00006	(07070210)

*** ISCST3 - VERSION 02035 *** *** RUN1

*** 09/10/10

*** 09:47:29

**MODELOPTs:

PAGE 8

CONC RURAL ELEV FLGPOL DFAULT

*** THE 2ND HIGHEST 1-HR AVERAGE CONCENTRATION VALUES FOR SOURCE

GROUP: ALL ***

INCLUDING SOURCE(S): 1 ,

*** DISCRETE CARTESIAN RECEPTOR POINTS ***

** CONC OF TSP IN GRAMS/CUBIC-METER **

X-COORD (M)	Y-COORD (M)	CONC	(YYMMDDHH)	X-COORD (M)	Y-COORD (M)
CONC	(YYMMDDHH)				

100.00	0.00	0.00363	(07070221)	200.00	0.00	0.00086	(07070210)
300.00	0.00	0.00055	(07070210)	400.00	0.00	0.00038	(07070210)
500.00	0.00	0.00026	(07070210)	600.00	0.00	0.00013	(07070224)
700.00	0.00	0.00006	(07070224)	800.00	0.00	0.00003	(07070224)
900.00	0.00	0.00002	(07070224)	1000.00	0.00	0.00001	(07070224)

*** ISCST3 - VERSION 02035 *** *** RUN1

*** 09/10/10

*** 09:47:29

**MODELOPTs:

PAGE 9

CONC RURAL ELEV FLGPOL DFAULT

*** THE 1ST HIGHEST 24-HR AVERAGE CONCENTRATION VALUES FOR SOURCE

GROUP: ALL ***

INCLUDING SOURCE(S): 1 ,

*** DISCRETE CARTESIAN RECEPTOR POINTS ***

** CONC OF TSP IN GRAMS/CUBIC-METER **

X-COORD (M) CONC (YYMMDDHH)	Y-COORD (M)	CONC (YYMMDDHH)	(YYMMDDHH)	X-COORD (M)	Y-COORD (M)	CONC (YYMMDDHH)	(YYMMDDHH)
--------------------------------	-------------	-----------------	------------	-------------	-------------	-----------------	------------

100.00	0.00	0.00105	(07070224)	200.00	0.00	0.00015	(07070224)
300.00	0.00	0.00008	(07070224)	400.00	0.00	0.00005	(07070224)
500.00	0.00	0.00003	(07070224)	600.00	0.00	0.00001	(07070224)
700.00	0.00	0.00001	(07070224)	800.00	0.00	0.00001	(07070224)
900.00	0.00	0.00000	(07070224)	1000.00	0.00	0.00000	(07070224)

*** ISCST3 - VERSION 02035 *** ** RUN1 *** 09/10/10

*** 09:47:29

**MODELOPTs:

PAGE 10

CONC RURAL ELEV FLGPOL DFAULT

*** THE 2ND HIGHEST 24-HR AVERAGE CONCENTRATION VALUES FOR SOURCE

GROUP: ALL

INCLUDING SOURCE(S): 1 ,

*** DISCRETE CARTESIAN RECEPTOR POINTS ***

** CONC OF TSP IN GRAMS/CUBIC-METER **

X-COORD (M) CONC (YYMMDDHH)	Y-COORD (M)	CONC (YYMMDDHH)	(YYMMDDHH)	X-COORD (M)	Y-COORD (M)	CONC (YYMMDDHH)	(YYMMDDHH)
--------------------------------	-------------	-----------------	------------	-------------	-------------	-----------------	------------

100.00	0.00	0.00000	(00000000)	200.00	0.00	0.00000	(00000000)
300.00	0.00	0.00000	(00000000)	400.00	0.00	0.00000	(00000000)
500.00	0.00	0.00000	(00000000)	600.00	0.00	0.00000	(00000000)
700.00	0.00	0.00000	(00000000)	800.00	0.00	0.00000	(00000000)
900.00	0.00	0.00000	(00000000)	1000.00	0.00	0.00000	(00000000)

*** ISCST3 - VERSION 02035 *** ** RUN1 *** 09/10/10

*** 09:47:29

**MODELOPTs:

PAGE 11

CONC RURAL ELEV FLGPOL DFAULT

*** THE MAXIMUM 50 1-HR AVERAGE CONCENTRATION VALUES FOR SOURCE

GROUP: ALL

INCLUDING SOURCE(S): 1 ,

** CONC OF TSP IN GRAMS/CUBIC-METER **

RANK (YYMMDDHH) AT	CONC (YYMMDDHH) AT	(YYMMDDHH) AT	RECEPTOR (XR,YR) OF TYPE	RANK	CONC	(YYMMDDHH) AT	RECEPTOR (XR,YR) OF TYPE
1.	0.00729	(07070224)	AT (100.00, 0.00) DC	26.	0.00008	(07070210)	AT (900.00, 0.00)
2.	0.00363	(07070221)	AT (100.00, 0.00) DC	27.	0.00006	(07070212)	AT (300.00, 0.00)
3.	0.00360	(07070210)	AT (100.00, 0.00) DC	28.	0.00006	(07070210)	AT (1000.00, 0.00)
4.	0.00332	(07070217)	AT (100.00, 0.00) DC	29.	0.00006	(07070224)	AT (700.00, 0.00)

5.	0.00276 (07070220) AT (100.00, 0.00) DC	30.	0.00006 (07070211) AT (500.00, 0.00)
DC			
6.	0.00226 (07070212) AT (100.00, 0.00) DC	31.	0.00003 (07070211) AT (600.00, 0.00)
DC			
7.	0.00222 (07070211) AT (100.00, 0.00) DC	32.	0.00003 (07070224) AT (800.00, 0.00)
DC			
8.	0.00174 (07070224) AT (200.00, 0.00) DC	33.	0.00002 (07070211) AT (700.00, 0.00)
DC			
9.	0.00110 (07070224) AT (300.00, 0.00) DC	34.	0.00002 (07070223) AT (100.00, 0.00)
DC			
10.	0.00086 (07070210) AT (200.00, 0.00) DC	35.	0.00002 (07070224) AT (900.00, 0.00)
DC			
11.	0.00063 (07070224) AT (400.00, 0.00) DC	36.	0.00001 (07070211) AT (800.00, 0.00)
DC			
12.	0.00055 (07070210) AT (300.00, 0.00) DC	37.	0.00001 (07070212) AT (400.00, 0.00)
DC			
13.	0.00047 (07070211) AT (200.00, 0.00) DC	38.	0.00001 (07070211) AT (900.00, 0.00)
DC			
14.	0.00038 (07070210) AT (400.00, 0.00) DC	39.	0.00001 (07070224) AT (1000.00, 0.00)
DC			
15.	0.00036 (07070212) AT (200.00, 0.00) DC	40.	0.00001 (07070215) AT (200.00, 0.00)
DC			
16.	0.00029 (07070224) AT (500.00, 0.00) DC	41.	0.00001 (07070211) AT (1000.00, 0.00)
DC			
17.	0.00026 (07070210) AT (500.00, 0.00) DC	42.	0.00000 (07070215) AT (300.00, 0.00)
DC			
18.	0.00023 (07070211) AT (300.00, 0.00) DC	43.	0.00000 (07070205) AT (100.00, 0.00)
DC			
19.	0.00022 (07070217) AT (200.00, 0.00) DC	44.	0.00000 (07070212) AT (500.00, 0.00)
DC			
20.	0.00019 (07070210) AT (600.00, 0.00) DC	45.	0.00000 (07070209) AT (100.00, 0.00)
DC			
21.	0.00013 (07070210) AT (700.00, 0.00) DC	46.	0.00000 (07070215) AT (400.00, 0.00)
DC			
22.	0.00013 (07070224) AT (600.00, 0.00) DC	47.	0.00000 (07070216) AT (100.00, 0.00)
DC			
23.	0.00011 (07070211) AT (400.00, 0.00) DC	48.	0.00000 (07070215) AT (500.00, 0.00)
DC			
24.	0.00010 (07070210) AT (800.00, 0.00) DC	49.	0.00000 (07070215) AT (600.00, 0.00)
DC			
25.	0.00010 (07070215) AT (100.00, 0.00) DC	50.	0.00000 (07070215) AT (700.00, 0.00)
DC			

*** RECEPTOR TYPES: GC = GRIDCART

GP = GRIDPOLR

DC = DISCCART

DP = DISCPOLR

BD = BOUNDARY

*** ISCST3 - VERSION 02035 *** *** RUN1

*** 09:47:29

*** 09/10/10

**MODELOPTs:

PAGE 12

CONC RURAL ELEV FLGPOL DFAULT

*** THE MAXIMUM 50 24-HR AVERAGE CONCENTRATION VALUES FOR SOURCE

GROUP: ALL ***

INCLUDING SOURCE(S): 1 ,

** CONC OF TSP IN GRAMS/CUBIC-METER **

RANK (YYMMDDHH) AT	CONC (YYMMDDHH) AT	RECEPTOR (XR,YR) OF TYPE	RANK	CONC
1.	0.00105 (07070224) AT (100.00, 0.00) DC	26.	0.00000 (00000000) AT (
2.	0.00015 (07070224) AT (200.00, 0.00) DC	27.	0.00000 (00000000) AT (
3.	0.00008 (07070224) AT (300.00, 0.00) DC	28.	0.00000 (00000000) AT (
4.	0.00005 (07070224) AT (400.00, 0.00) DC	29.	0.00000 (00000000) AT (
5.	0.00003 (07070224) AT (500.00, 0.00) DC	30.	0.00000 (00000000) AT (
6.	0.00001 (07070224) AT (600.00, 0.00) DC	31.	0.00000 (00000000) AT (
7.	0.00001 (07070224) AT (700.00, 0.00) DC	32.	0.00000 (00000000) AT (
8.	0.00001 (07070224) AT (800.00, 0.00) DC	33.	0.00000 (00000000) AT (
9.	0.00000 (07070224) AT (900.00, 0.00) DC	34.	0.00000 (00000000) AT (
10.	0.00000 (07070224) AT (1000.00, 0.00) DC	35.	0.00000 (00000000) AT (
11.	0.00000 (00000000) AT (0.00, 0.00)	36.	0.00000 (00000000) AT (
12.	0.00000 (00000000) AT (0.00, 0.00)	37.	0.00000 (00000000) AT (
13.	0.00000 (00000000) AT (0.00, 0.00)	38.	0.00000 (00000000) AT (
14.	0.00000 (00000000) AT (0.00, 0.00)	39.	0.00000 (00000000) AT (
15.	0.00000 (00000000) AT (0.00, 0.00)	40.	0.00000 (00000000) AT (
16.	0.00000 (00000000) AT (0.00, 0.00)	41.	0.00000 (00000000) AT (
17.	0.00000 (00000000) AT (0.00, 0.00)	42.	0.00000 (00000000) AT (
18.	0.00000 (00000000) AT (0.00, 0.00)	43.	0.00000 (00000000) AT (
19.	0.00000 (00000000) AT (0.00, 0.00)	44.	0.00000 (00000000) AT (
20.	0.00000 (00000000) AT (0.00, 0.00)	45.	0.00000 (00000000) AT (
21.	0.00000 (00000000) AT (0.00, 0.00)	46.	0.00000 (00000000) AT (
22.	0.00000 (00000000) AT (0.00, 0.00)	47.	0.00000 (00000000) AT (
23.	0.00000 (00000000) AT (0.00, 0.00)	48.	0.00000 (00000000) AT (
24.	0.00000 (00000000) AT (0.00, 0.00)	49.	0.00000 (00000000) AT (
25.	0.00000 (00000000) AT (0.00, 0.00)	50.	0.00000 (00000000) AT (

*** RECEPTOR TYPES: GC = GRIDCART

GP = GRIDPOLR

DC = DISCCART

DP = DISCPOLR

BD = BOUNDARY

*** ISCST3 - VERSION 02035 *** *** RUN1

*** 09/10/10

*** 09:47:29

**MODELOPTs:

PAGE 13

CONC RURAL ELEV FLGPOL DFAULT

*** THE SUMMARY OF HIGHEST 1-HR RESULTS ***

** CONC OF TSP IN GRAMS/CUBIC-METER **

GROUP ID OF TYPE GRID-ID	DATE AVERAGE CONC (YYMMDDHH)	NETWORK RECEPTOR (XR, YR, ZELEV, ZFLAG)
-----------------------------	---------------------------------	--------------------------------------------

ALL HIGH 1ST HIGH VALUE IS 0.00729 ON 07070224: AT (100.00, 0.00, 920.00, 0.00) DC
NA
HIGH 2ND HIGH VALUE IS 0.00363 ON 07070221: AT (100.00, 0.00, 920.00, 0.00) DC
NA

*** RECEPTOR TYPES: GC = GRIDCART
GP = GRIDPOLR
DC = DISCCART
DP = DISCPOLR
BD = BOUNDARY

*** ISCST3 - VERSION 02035 *** *** RUN1 *** 09/10/10
*** 09:47:29

**MODELOPTs: PAGE 14
CONC RURAL ELEV FLGPOL DFAULT

*** THE SUMMARY OF HIGHEST 24-HR RESULTS ***

** CONC OF TSP IN GRAMS/CUBIC-METER **

GROUP ID	DATE	NETWORK
OF TYPE GRID-ID	AVERAGE CONC (YYMMDDHH)	RECEPTOR (XR, YR, ZELEV, ZFLAG)

ALL HIGH 1ST HIGH VALUE IS 0.00105 ON 07070224: AT (100.00, 0.00, 920.00, 0.00) DC
NA
HIGH 2ND HIGH VALUE IS 0.00000 ON 00000000: AT (0.00, 0.00, 0.00, 0.00)

*** RECEPTOR TYPES: GC = GRIDCART
GP = GRIDPOLR
DC = DISCCART
DP = DISCPOLR
BD = BOUNDARY

*** ISCST3 - VERSION 02035 *** *** RUN1 *** 09/10/10
*** 09:47:29

**MODELOPTs: PAGE 15
CONC RURAL ELEV FLGPOL DFAULT

*** Message Summary : ISCST3 Model Execution ***

----- Summary of Total Messages -----

A Total of 0 Fatal Error Message(s)
A Total of 0 Warning Message(s)
A Total of 0 Informational Message(s)

***** FATAL ERROR MESSAGES *****
*** NONE ***

***** WARNING MESSAGES *****
*** NONE ***

*** ISCST3 Finishes Successfully ***

CO STARTING
CO TITLEONE RUN1
CO MODELOPT DFAULT CONC RURAL
CO AVERTIME 1 24
co terrhgts elev
co flagpole 0.0
CO POLLUTID TSP
CO DCAYCOEF .00000000
CO RUNORNOT RUN
CO ERRORFIL ERRORS.LST
CO FINISHED

SO STARTING

```
**      SRCID SRCTYP  XS    YS    ZS  
**      -----  
SO LOCATION  1  AREA   0.    0.   .0000
```

```
**      SRCID  QS    HS  XINIT  YINIT  
**      -----  
SO SRCPARAM  1  0.00008  0.0  100.  50.
```

SO EMISUNIT 1.0 (GRAMS/(SEC-M**2)) grams/cubic-meter

SO SRCGROUP ALL
SO FINISHED

RE STARTING

```
RE DISCCART  100.  0.  920.  0.0  
RE DISCCART  200.  0.  940.  0.0  
RE DISCCART  300.  0.  950.  0.0  
RE DISCCART  400.  0.  945.  0.0  
RE DISCCART  500.  0.  945.  0.0  
RE DISCCART  600.  0.  940.  0.0  
RE DISCCART  700.  0.  940.  0.0  
RE DISCCART  800.  0.  935.  0.0  
RE DISCCART  900.  0.  930.  0.0  
RE DISCCART 1000.  0.  930.  0.0  
RE FINISHED
```

ME STARTING

```
ME INPUTFIL  JUN.MET  
ME ANEMHGHT  3.0 METERS  
ME SURFDATA  99999  2010          SURFNAME  
ME UAIRDATA  99999  2010          UAIRNAME  
ME WINDCATS  1.54  3.09  5.14  8.23  10.80  
ME FINISHED
```

OU STARTING
OU RECTABLE ALLAVE FIRST SECOND
OU MAXTABLE ALLAVE 50
OU FINISHED

*** SETUP Finishes Successfully ***

*** ISCST3 - VERSION 02035 *** *** RUN1 *** 09/10/10
*** 09:48:18 ***

**MODELOPTs: PAGE 1
CONC RURAL ELEV FLGPOL DFAULT

*** MODEL SETUP OPTIONS SUMMARY ***

**Intermediate Terrain Processing is Selected

**Model Is Setup For Calculation of Average CONCentration Values.

-- SCAVENGING/DEPOSITION LOGIC --

**Model Uses NO DRY DEPLETION. DDPLETE = F
**Model Uses NO WET DEPLETION. WDPLETE = F
**NO WET SCAVENGING Data Provided.
**NO GAS DRY DEPOSITION Data Provided.
**Model Does NOT Use GRIDDED TERRAIN Data for Depletion Calculations

**Model Uses RURAL Dispersion.

**Model Uses Regulatory DEFAULT Options:

1. Final Plume Rise.
2. Stack-tip Downwash.
3. Buoyancy-induced Dispersion.
4. Use Calms Processing Routine.
5. Not Use Missing Data Processing Routine.
6. Default Wind Profile Exponents.
7. Default Vertical Potential Temperature Gradients.
8. "Upper Bound" Values for Supersquat Buildings.
9. No Exponential Decay for RURAL Mode

**Model Accepts Receptors on ELEV Terrain.

**Model Accepts FLAGPOLE Receptor Heights.

**Model Calculates 2 Short Term Average(s) of: 1-HR 24-HR

**This Run Includes: 1 Source(s); 1 Source Group(s); and 10 Receptor(s)

**The Model Assumes A Pollutant Type of: TSP

**Model Set To Continue RUNning After the Setup Testing.

**Output Options Selected:

Model Outputs Tables of Highest Short Term Values by Receptor (RECTABLE Keyword)
Model Outputs Tables of Overall Maximum Short Term Values (MAXTABLE Keyword)

**NOTE: The Following Flags May Appear Following CONC Values: c for Calm Hours
m for Missing Hours
b for Both Calm and Missing Hours

**Misc. Inputs: Anem. Hgt. (m) = 3.00 ; Decay Coef. = 0.000 ; Rot. Angle = 0.0
Emission Units = (GRAMS/(SEC-M**2)) ; Emission Rate Unit Factor = 1.0000
Output Units = GRAMS/CUBIC-METER

**Approximate Storage Requirements of Model = 1.2 MB of RAM.

**Input Runstream File: MONTHLY.INP

**Output Print File: JUN.OUT

**Detailed Error/Message File: ERRORS.LST

*** ISCST3 - VERSION 02035 *** ** RUN1 *** 09/10/10
*** 09:48:18

**MODELOPTs: PAGE 2
CONC RURAL ELEV FLGPOL DFAULT

*** AREA SOURCE DATA ***

NUMBER EMISSION RATE COORD (SW CORNER) BASE RELEASE X-DIM Y-DIM ORIENT.
INIT. EMISSION RATE
SOURCE PART. (USER UNITS X Y ELEV. HEIGHT OF AREA OF AREA OF AREA SZ
SCALAR VARY
ID CATS. /METER**2) (METERS) (METERS) (METERS) (METERS) (METERS) (METERS) (DEG.)
(METERS) BY

1 0 0.80000E-04 0.0 0.0 0.0 0.00 100.00 50.00 0.00 0.00
*** ISCST3 - VERSION 02035 *** ** RUN1 *** 09/10/10
*** 09:48:18

**MODELOPTs: PAGE 3
CONC RURAL ELEV FLGPOL DFAULT

*** SOURCE IDs DEFINING SOURCE GROUPS ***

GROUP ID SOURCE IDs

ALL 1 ,
*** ISCST3 - VERSION 02035 *** ** RUN1 *** 09/10/10
*** 09:48:18

**MODELOPTs: PAGE 4
CONC RURAL ELEV FLGPOL DFAULT

*** DISCRETE CARTESIAN RECEPTORS ***
 (X-COORD, Y-COORD, ZELEV, ZFLAG)
 (METERS)

(100.0, 0.0, 920.0, 0.0); (200.0, 0.0, 940.0, 0.0);
 (300.0, 0.0, 950.0, 0.0); (400.0, 0.0, 945.0, 0.0);
 (500.0, 0.0, 945.0, 0.0); (600.0, 0.0, 940.0, 0.0);
 (700.0, 0.0, 940.0, 0.0); (800.0, 0.0, 935.0, 0.0);
 (900.0, 0.0, 930.0, 0.0); (1000.0, 0.0, 930.0, 0.0);

*** ISCST3 - VERSION 02035 *** *** RUN1 *** 09/10/10

*** 09:48:18

**MODELOPTs:

PAGE 5

CONC RURAL ELEV FLGPOL DFAULT

*** METEOROLOGICAL DAYS SELECTED FOR PROCESSING ***
 (1=YES; 0=NO)

```

1111111111 1111111111 1111111111 1111111111 1111111111
1111111111 1111111111 1111111111 1111111111 1111111111
1111111111 1111111111 1111111111 1111111111 1111111111
1111111111 1111111111 1111111111 1111111111 1111111111
1111111111 1111111111 1111111111 1111111111 1111111111
1111111111 1111111111 1111111111 1111111111 1111111111
1111111111 1111111111 1111111111 1111111111 1111111111
1111111111 1111111111 1111111111 1111111111 1111111111
1111111111 111111
  
```

NOTE: METEOROLOGICAL DATA ACTUALLY PROCESSED WILL ALSO DEPEND ON WHAT IS INCLUDED IN THE DATA FILE.

*** UPPER BOUND OF FIRST THROUGH FIFTH WIND SPEED CATEGORIES ***
 (METERS/SEC)

1.54, 3.09, 5.14, 8.23, 10.80,

*** WIND PROFILE EXPONENTS ***

STABILITY CATEGORY	WIND SPEED CATEGORY					
	1	2	3	4	5	6
A	.70000E-01	.70000E-01	.70000E-01	.70000E-01	.70000E-01	.70000E-01
B	.70000E-01	.70000E-01	.70000E-01	.70000E-01	.70000E-01	.70000E-01
C	.10000E+00	.10000E+00	.10000E+00	.10000E+00	.10000E+00	.10000E+00
D	.15000E+00	.15000E+00	.15000E+00	.15000E+00	.15000E+00	.15000E+00
E	.35000E+00	.35000E+00	.35000E+00	.35000E+00	.35000E+00	.35000E+00
F	.55000E+00	.55000E+00	.55000E+00	.55000E+00	.55000E+00	.55000E+00

*** VERTICAL POTENTIAL TEMPERATURE GRADIENTS ***
 (DEGREES KELVIN PER METER)

STABILITY CATEGORY	WIND SPEED CATEGORY					
	1	2	3	4	5	6
A	.00000E+00	.00000E+00	.00000E+00	.00000E+00	.00000E+00	.00000E+00
B	.00000E+00	.00000E+00	.00000E+00	.00000E+00	.00000E+00	.00000E+00
C	.00000E+00	.00000E+00	.00000E+00	.00000E+00	.00000E+00	.00000E+00
D	.00000E+00	.00000E+00	.00000E+00	.00000E+00	.00000E+00	.00000E+00
E	.20000E-01	.20000E-01	.20000E-01	.20000E-01	.20000E-01	.20000E-01
F	.35000E-01	.35000E-01	.35000E-01	.35000E-01	.35000E-01	.35000E-01

*** ISCST3 - VERSION 02035 *** *** RUN1 *** 09/10/10

*** 09:48:18

**MODELOPTs:

PAGE 6

CONC RURAL ELEV FLGPOL DFAULT

*** THE FIRST 24 HOURS OF METEOROLOGICAL DATA ***

FILE: JUN.MET

FORMAT: (4I2,2F9.4,F6.1,I2,2F7.1,f9.4,f10.1,f8.4,i4,f7.2)

SURFACE STATION NO.: 99999

UPPER AIR STATION NO.: 99999

NAME: SURFNAME

NAME: UAIRNAME

YEAR: 2010

YEAR: 2010

FLOW SPEED TEMP STAB MIXING HEIGHT (M) USTAR M-O LENGTH Z-0 IPCODE PRATE
 YR MN DY HR VECTOR (M/S) (K) CLASS RURAL URBAN (M/S) (M) (M) (mm/HR)

09 06 21 01	150.2	1.67	280.8	6	50.0	50.0	0.0000	0.0	0.0000	0	0.00
09 06 21 02	151.6	1.30	281.2	6	50.0	50.0	0.0000	0.0	0.0000	0	0.00
09 06 21 03	146.0	0.56	281.2	6	50.0	50.0	0.0000	0.0	0.0000	0	0.00
09 06 21 04	150.2	0.74	281.2	6	50.0	50.0	0.0000	0.0	0.0000	0	0.00
09 06 21 05	102.5	1.30	281.6	6	50.0	50.0	0.0000	0.0	0.0000	0	0.00
09 06 21 06	89.9	1.30	281.2	6	50.0	50.0	0.0000	0.0	0.0000	0	0.00
09 06 21 07	80.0	0.00	282.0	6	196.0	196.0	0.0000	0.0	0.0000	0	0.00
09 06 21 08	355.2	0.56	283.6	6	353.0	353.0	0.0000	0.0	0.0000	0	0.00
09 06 21 09	21.1	1.48	283.6	6	515.0	515.0	0.0000	0.0	0.0000	0	0.00
09 06 21 10	322.9	1.48	284.0	5	670.0	670.0	0.0000	0.0	0.0000	0	0.00
09 06 21 11	321.5	1.86	284.0	5	820.0	820.0	0.0000	0.0	0.0000	0	0.00
09 06 21 12	355.2	1.11	284.8	5	961.0	961.0	0.0000	0.0	0.0000	0	0.00
09 06 21 13	344.0	2.04	284.8	5	1091.0	1091.0	0.0000	0.0	0.0000	0	0.00
09 06 21 14	355.2	0.74	284.0	5	1207.0	1207.0	0.0000	0.0	0.0000	0	0.00
09 06 21 15	134.8	1.48	283.6	5	1307.0	1307.0	0.0000	0.0	0.0000	0	0.00
09 06 21 16	108.1	1.48	284.4	5	1391.0	1391.0	0.0000	0.0	0.0000	0	0.00
09 06 21 17	56.2	0.93	287.1	6	1457.0	1457.0	0.0000	0.0	0.0000	0	0.00
09 06 21 18	43.5	1.30	287.5	6	1505.0	1505.0	0.0000	0.0	0.0000	0	0.00
09 06 21 19	94.1	2.97	284.0	6	1534.0	1534.0	0.0000	0.0	0.0000	0	0.00
09 06 21 20	101.1	2.60	284.8	6	50.0	50.0	0.0000	0.0	0.0000	0	0.00
09 06 21 21	101.1	2.04	285.2	6	50.0	50.0	0.0000	0.0	0.0000	0	0.00
09 06 21 22	88.4	2.04	286.3	6	50.0	50.0	0.0000	0.0	0.0000	0	0.00
09 06 21 23	101.1	3.15	284.0	6	50.0	50.0	0.0000	0.0	0.0000	0	0.00
09 06 21 24	119.3	2.41	283.2	6	50.0	50.0	0.0000	0.0	0.0000	0	0.00

*** NOTES: STABILITY CLASS 1=A, 2=B, 3=C, 4=D, 5=E AND 6=F.

FLOW VECTOR IS DIRECTION TOWARD WHICH WIND IS BLOWING.

*** ISCST3 - VERSION 02035 *** *** RUN1

*** 09/10/10

*** 09:48:18

**MODELOPTs:

PAGE 7

CONC RURAL ELEV FLGPOL DFAULT

*** THE 1ST HIGHEST 1-HR AVERAGE CONCENTRATION VALUES FOR SOURCE

GROUP: ALL

INCLUDING SOURCE(S): 1 ,

*** DISCRETE CARTESIAN RECEPTOR POINTS ***

** CONC OF TSP IN GRAMS/CUBIC-METER **

X-COORD (M)	Y-COORD (M)	CONC	(YYMMDDHH)	X-COORD (M)	Y-COORD (M)	CONC	(YYMMDDHH)
100.00	0.00	0.00719	(09062103)	200.00	0.00	0.00151	(09062105)
300.00	0.00	0.00049	(09062106)	400.00	0.00	0.00037	(09062106)
500.00	0.00	0.00031	(09062106)	600.00	0.00	0.00026	(09062106)
700.00	0.00	0.00022	(09062106)	800.00	0.00	0.00020	(09062106)
900.00	0.00	0.00017	(09062106)	1000.00	0.00	0.00015	(09062106)

*** ISCST3 - VERSION 02035 *** *** RUN1

*** 09/10/10

*** 09:48:18

**MODELOPTs:

PAGE 8

CONC RURAL ELEV FLGPOL DFAULT

*** THE 2ND HIGHEST 1-HR AVERAGE CONCENTRATION VALUES FOR SOURCE

GROUP: ALL

INCLUDING SOURCE(S): 1 ,

*** DISCRETE CARTESIAN RECEPTOR POINTS ***

** CONC OF TSP IN GRAMS/CUBIC-METER **

X-COORD (M)	Y-COORD (M)	CONC	(YYMMDDHH)	X-COORD (M)	Y-COORD (M)	CONC	(YYMMDDHH)
100.00	0.00	0.00707	(09062104)	200.00	0.00	0.00099	(09062121)
300.00	0.00	0.00043	(09062119)	400.00	0.00	0.00032	(09062119)
500.00	0.00	0.00023	(09062119)	600.00	0.00	0.00016	(09062119)
700.00	0.00	0.00011	(09062119)	800.00	0.00	0.00008	(09062119)
900.00	0.00	0.00006	(09062119)	1000.00	0.00	0.00005	(09062122)

*** ISCST3 - VERSION 02035 *** *** RUN1

*** 09/10/10

*** 09:48:18

**MODELOPTs:

PAGE 9

CONC RURAL ELEV FLGPOL DFAULT

*** THE 1ST HIGHEST 24-HR AVERAGE CONCENTRATION VALUES FOR SOURCE

GROUP: ALL

INCLUDING SOURCE(S): 1 ,

*** DISCRETE CARTESIAN RECEPTOR POINTS ***

** CONC OF TSP IN GRAMS/CUBIC-METER **

X-COORD (M) CONC (YYMMDDHH)	Y-COORD (M)	CONC (YYMMDDHH)	(YYMMDDHH)	X-COORD (M)	Y-COORD (M)	CONC (YYMMDDHH)	(YYMMDDHH)
--------------------------------	-------------	-----------------	------------	-------------	-------------	-----------------	------------

100.00	0.00	0.00256c	(09062124)	200.00	0.00	0.00027c	(09062124)
300.00	0.00	0.00010c	(09062124)	400.00	0.00	0.00004c	(09062124)
500.00	0.00	0.00003c	(09062124)	600.00	0.00	0.00002c	(09062124)
700.00	0.00	0.00002c	(09062124)	800.00	0.00	0.00001c	(09062124)
900.00	0.00	0.00001c	(09062124)	1000.00	0.00	0.00001c	(09062124)

*** ISCST3 - VERSION 02035 *** ** RUN1 *** 09/10/10
 *** 09:48:18

**MODELOPTs: PAGE 10

CONC RURAL ELEV FLGPOL DFAULT

*** THE 2ND HIGHEST 24-HR AVERAGE CONCENTRATION VALUES FOR SOURCE
 GROUP: ALL ***
 INCLUDING SOURCE(S): 1 ,

*** DISCRETE CARTESIAN RECEPTOR POINTS ***

** CONC OF TSP IN GRAMS/CUBIC-METER **

X-COORD (M) CONC (YYMMDDHH)	Y-COORD (M)	CONC (YYMMDDHH)	(YYMMDDHH)	X-COORD (M)	Y-COORD (M)	CONC (YYMMDDHH)	(YYMMDDHH)
--------------------------------	-------------	-----------------	------------	-------------	-------------	-----------------	------------

100.00	0.00	0.00000	(00000000)	200.00	0.00	0.00000	(00000000)
300.00	0.00	0.00000	(00000000)	400.00	0.00	0.00000	(00000000)
500.00	0.00	0.00000	(00000000)	600.00	0.00	0.00000	(00000000)
700.00	0.00	0.00000	(00000000)	800.00	0.00	0.00000	(00000000)
900.00	0.00	0.00000	(00000000)	1000.00	0.00	0.00000	(00000000)

*** ISCST3 - VERSION 02035 *** ** RUN1 *** 09/10/10
 *** 09:48:18

**MODELOPTs: PAGE 11

CONC RURAL ELEV FLGPOL DFAULT

*** THE MAXIMUM 50 1-HR AVERAGE CONCENTRATION VALUES FOR SOURCE
 GROUP: ALL ***
 INCLUDING SOURCE(S): 1 ,

** CONC OF TSP IN GRAMS/CUBIC-METER **

RANK (YYMMDDHH) AT	CONC (YYMMDDHH) AT	(YYMMDDHH) AT	RECEPTOR (XR,YR) OF TYPE	RANK	CONC	(YYMMDDHH) AT	RECEPTOR (XR,YR) OF TYPE
1.	0.00719	(09062103)	AT (100.00, 0.00) DC	26.	0.00036	(09062105)	AT (300.00, 0.00)
2.	0.00707	(09062104)	AT (100.00, 0.00) DC	27.	0.00032	(09062119)	AT (400.00, 0.00)
3.	0.00661	(09062105)	AT (100.00, 0.00) DC	28.	0.00031	(09062106)	AT (500.00, 0.00)
4.	0.00541	(09062102)	AT (100.00, 0.00) DC	29.	0.00029	(09062120)	AT (300.00, 0.00)

5.	0.00424 (09062101) AT (100.00, 0.00) DC	30.	0.00026 (09062106) AT (600.00, 0.00)
DC			
6.	0.00420 (09062121) AT (100.00, 0.00) DC	31.	0.00024 (09062123) AT (300.00, 0.00)
DC			
7.	0.00402 (09062116) AT (100.00, 0.00) DC	32.	0.00024 (09062122) AT (200.00, 0.00)
DC			
8.	0.00356 (09062124) AT (100.00, 0.00) DC	33.	0.00023 (09062119) AT (500.00, 0.00)
DC			
9.	0.00355 (09062115) AT (100.00, 0.00) DC	34.	0.00022 (09062106) AT (700.00, 0.00)
DC			
10.	0.00329 (09062120) AT (100.00, 0.00) DC	35.	0.00020 (09062106) AT (800.00, 0.00)
DC			
11.	0.00318 (09062106) AT (100.00, 0.00) DC	36.	0.00017 (09062106) AT (900.00, 0.00)
DC			
12.	0.00272 (09062123) AT (100.00, 0.00) DC	37.	0.00016 (09062119) AT (600.00, 0.00)
DC			
13.	0.00270 (09062119) AT (100.00, 0.00) DC	38.	0.00015 (09062106) AT (1000.00, 0.00)
DC			
14.	0.00151 (09062105) AT (200.00, 0.00) DC	39.	0.00015 (09062122) AT (300.00, 0.00)
DC			
15.	0.00114 (09062122) AT (100.00, 0.00) DC	40.	0.00011 (09062119) AT (700.00, 0.00)
DC			
16.	0.00099 (09062121) AT (200.00, 0.00) DC	41.	0.00011 (09062122) AT (400.00, 0.00)
DC			
17.	0.00078 (09062120) AT (200.00, 0.00) DC	42.	0.00009 (09062122) AT (500.00, 0.00)
DC			
18.	0.00075 (09062106) AT (200.00, 0.00) DC	43.	0.00008 (09062119) AT (800.00, 0.00)
DC			
19.	0.00066 (09062119) AT (200.00, 0.00) DC	44.	0.00008 (09062122) AT (600.00, 0.00)
DC			
20.	0.00064 (09062123) AT (200.00, 0.00) DC	45.	0.00006 (09062122) AT (700.00, 0.00)
DC			
21.	0.00055 (09062116) AT (200.00, 0.00) DC	46.	0.00006 (09062119) AT (900.00, 0.00)
DC			
22.	0.00049 (09062106) AT (300.00, 0.00) DC	47.	0.00006 (09062122) AT (800.00, 0.00)
DC			
23.	0.00043 (09062119) AT (300.00, 0.00) DC	48.	0.00005 (09062122) AT (900.00, 0.00)
DC			
24.	0.00037 (09062106) AT (400.00, 0.00) DC	49.	0.00005 (09062121) AT (400.00, 0.00)
DC			
25.	0.00037 (09062121) AT (300.00, 0.00) DC	50.	0.00005 (09062122) AT (1000.00, 0.00)
DC			

*** RECEPTOR TYPES: GC = GRIDCART

GP = GRIDPOLR

DC = DISCCART

DP = DISCPOLR

BD = BOUNDARY

*** ISCST3 - VERSION 02035 *** *** RUN1

*** 09:48:18

*** 09/10/10

**MODELOPTs:

PAGE 12

CONC RURAL ELEV FLGPOL DFAULT

*** THE MAXIMUM 50 24-HR AVERAGE CONCENTRATION VALUES FOR SOURCE

GROUP: ALL ***

INCLUDING SOURCE(S): 1 ,

** CONC OF TSP IN GRAMS/CUBIC-METER **

RANK (YYMMDDHH) AT	CONC (YYMMDDHH) AT	RECEPTOR (XR,YR) OF TYPE	RANK	CONC
1.	0.00256c(09062124) AT (100.00, 0.00) DC	26.	0.00000 (00000000) AT (
2.	0.00027c(09062124) AT (200.00, 0.00) DC	27.	0.00000 (00000000) AT (
3.	0.00010c(09062124) AT (300.00, 0.00) DC	28.	0.00000 (00000000) AT (
4.	0.00004c(09062124) AT (400.00, 0.00) DC	29.	0.00000 (00000000) AT (
5.	0.00003c(09062124) AT (500.00, 0.00) DC	30.	0.00000 (00000000) AT (
6.	0.00002c(09062124) AT (600.00, 0.00) DC	31.	0.00000 (00000000) AT (
7.	0.00002c(09062124) AT (700.00, 0.00) DC	32.	0.00000 (00000000) AT (
8.	0.00001c(09062124) AT (800.00, 0.00) DC	33.	0.00000 (00000000) AT (
9.	0.00001c(09062124) AT (900.00, 0.00) DC	34.	0.00000 (00000000) AT (
10.	0.00001c(09062124) AT (1000.00, 0.00) DC	35.	0.00000 (00000000) AT (
11.	0.00000 (00000000) AT (0.00, 0.00)	36.	0.00000 (00000000) AT (
12.	0.00000 (00000000) AT (0.00, 0.00)	37.	0.00000 (00000000) AT (
13.	0.00000 (00000000) AT (0.00, 0.00)	38.	0.00000 (00000000) AT (
14.	0.00000 (00000000) AT (0.00, 0.00)	39.	0.00000 (00000000) AT (
15.	0.00000 (00000000) AT (0.00, 0.00)	40.	0.00000 (00000000) AT (
16.	0.00000 (00000000) AT (0.00, 0.00)	41.	0.00000 (00000000) AT (
17.	0.00000 (00000000) AT (0.00, 0.00)	42.	0.00000 (00000000) AT (
18.	0.00000 (00000000) AT (0.00, 0.00)	43.	0.00000 (00000000) AT (
19.	0.00000 (00000000) AT (0.00, 0.00)	44.	0.00000 (00000000) AT (
20.	0.00000 (00000000) AT (0.00, 0.00)	45.	0.00000 (00000000) AT (
21.	0.00000 (00000000) AT (0.00, 0.00)	46.	0.00000 (00000000) AT (
22.	0.00000 (00000000) AT (0.00, 0.00)	47.	0.00000 (00000000) AT (
23.	0.00000 (00000000) AT (0.00, 0.00)	48.	0.00000 (00000000) AT (
24.	0.00000 (00000000) AT (0.00, 0.00)	49.	0.00000 (00000000) AT (
25.	0.00000 (00000000) AT (0.00, 0.00)	50.	0.00000 (00000000) AT (

*** RECEPTOR TYPES: GC = GRIDCART

GP = GRIDPOLR

DC = DISCCART

DP = DISCPOLR

BD = BOUNDARY

*** ISCST3 - VERSION 02035 *** *** RUN1

*** 09/10/10

*** 09:48:18

**MODELOPTs:

PAGE 13

CONC RURAL ELEV FLGPOL DFAULT

*** THE SUMMARY OF HIGHEST 1-HR RESULTS ***

** CONC OF TSP IN GRAMS/CUBIC-METER **

GROUP ID OF TYPE GRID-ID	DATE AVERAGE CONC (YYMMDDHH)	NETWORK RECEPTOR (XR, YR, ZELEV, ZFLAG)
-----------------------------	---------------------------------	--------------------------------------------

ALL HIGH 1ST HIGH VALUE IS 0.00719 ON 09062103: AT (100.00, 0.00, 920.00, 0.00) DC
NA
HIGH 2ND HIGH VALUE IS 0.00707 ON 09062104: AT (100.00, 0.00, 920.00, 0.00) DC
NA

*** RECEPTOR TYPES: GC = GRIDCART
GP = GRIDPOLR
DC = DISCCART
DP = DISCPOLR
BD = BOUNDARY

*** ISCST3 - VERSION 02035 *** *** RUN1 *** 09/10/10
*** 09:48:18

**MODELOPTs: PAGE 14
CONC RURAL ELEV FLGPOL DFAULT

*** THE SUMMARY OF HIGHEST 24-HR RESULTS ***

** CONC OF TSP IN GRAMS/CUBIC-METER **

GROUP ID	DATE	NETWORK
OF TYPE GRID-ID	AVERAGE CONC (YYMMDDHH)	RECEPTOR (XR, YR, ZELEV, ZFLAG)

ALL HIGH 1ST HIGH VALUE IS	0.00256c	ON 09062124: AT (100.00, 0.00, 920.00, 0.00) DC
NA		
HIGH 2ND HIGH VALUE IS	0.00000	ON 00000000: AT (0.00, 0.00, 0.00, 0.00)

*** RECEPTOR TYPES: GC = GRIDCART
GP = GRIDPOLR
DC = DISCCART
DP = DISCPOLR
BD = BOUNDARY

*** ISCST3 - VERSION 02035 *** *** RUN1 *** 09/10/10
*** 09:48:18

**MODELOPTs: PAGE 15
CONC RURAL ELEV FLGPOL DFAULT

*** Message Summary : ISCST3 Model Execution ***

----- Summary of Total Messages -----

A Total of 0 Fatal Error Message(s)
A Total of 0 Warning Message(s)
A Total of 1 Informational Message(s)

A Total of 1 Calm Hours Identified

***** FATAL ERROR MESSAGES *****

*** NONE ***

***** WARNING MESSAGES *****

*** NONE ***

*** ISCST3 Finishes Successfully ***

CO STARTING
CO TITLEONE RUN1
CO MODELOPT DFAULT CONC RURAL
CO AVERTIME 1 24
co terrhgts elev
co flagpole 0.0
CO POLLUTID TSP
CO DCAYCOEF .00000000
CO RUNORNOT RUN
CO ERRORFIL ERRORS.LST
CO FINISHED

SO STARTING

```
**      SRCID SRCTYP  XS    YS    ZS  
**      -----  
SO LOCATION  1  AREA   0.    0.   .0000
```

```
**      SRCID  QS    HS  XINIT  YINIT  
**      -----  
SO SRCPARAM  1  0.00012  0.0  100.  50.
```

SO EMISUNIT 1.0 (GRAMS/(SEC-M**2)) grams/cubic-meter

SO SRCGROUP ALL
SO FINISHED

RE STARTING

```
RE DISCCART 100.  0.  920.  0.0  
RE DISCCART 200.  0.  940.  0.0  
RE DISCCART 300.  0.  950.  0.0  
RE DISCCART 400.  0.  945.  0.0  
RE DISCCART 500.  0.  945.  0.0  
RE DISCCART 600.  0.  940.  0.0  
RE DISCCART 700.  0.  940.  0.0  
RE DISCCART 800.  0.  935.  0.0  
RE DISCCART 900.  0.  930.  0.0  
RE DISCCART 1000. 0.  930.  0.0  
RE FINISHED
```

ME STARTING

```
ME INPUTFIL MAR1.MET  
ME ANEMHGHT 3.0 METERS  
ME SURFDATA 99999 2010 SURFNAME  
ME UAIRDATA 99999 2010 UAIRNAME  
ME WINDCATS 1.54 3.09 5.14 8.23 10.80  
ME FINISHED
```

OU STARTING
OU RECTABLE ALLAVE FIRST SECOND
OU MAXTABLE ALLAVE 50
OU FINISHED

*** SETUP Finishes Successfully ***

*** ISCST3 - VERSION 02035 *** *** RUN1 *** 09/10/10
*** 09:49:41 ***

**MODELOPTs: PAGE 1
CONC RURAL ELEV FLGPOL DFAULT

*** MODEL SETUP OPTIONS SUMMARY ***

**Intermediate Terrain Processing is Selected

**Model Is Setup For Calculation of Average CONCentration Values.

-- SCAVENGING/DEPOSITION LOGIC --

**Model Uses NO DRY DEPLETION. DDPLETE = F
**Model Uses NO WET DEPLETION. WDPLETE = F
**NO WET SCAVENGING Data Provided.
**NO GAS DRY DEPOSITION Data Provided.
**Model Does NOT Use GRIDDED TERRAIN Data for Depletion Calculations

**Model Uses RURAL Dispersion.

**Model Uses Regulatory DEFAULT Options:

1. Final Plume Rise.
2. Stack-tip Downwash.
3. Buoyancy-induced Dispersion.
4. Use Calms Processing Routine.
5. Not Use Missing Data Processing Routine.
6. Default Wind Profile Exponents.
7. Default Vertical Potential Temperature Gradients.
8. "Upper Bound" Values for Supersquat Buildings.
9. No Exponential Decay for RURAL Mode

**Model Accepts Receptors on ELEV Terrain.

**Model Accepts FLAGPOLE Receptor Heights.

**Model Calculates 2 Short Term Average(s) of: 1-HR 24-HR

**This Run Includes: 1 Source(s); 1 Source Group(s); and 10 Receptor(s)

**The Model Assumes A Pollutant Type of: TSP

**Model Set To Continue RUNning After the Setup Testing.

**Output Options Selected:

Model Outputs Tables of Highest Short Term Values by Receptor (RECTABLE Keyword)
Model Outputs Tables of Overall Maximum Short Term Values (MAXTABLE Keyword)

**NOTE: The Following Flags May Appear Following CONC Values: c for Calm Hours
m for Missing Hours
b for Both Calm and Missing Hours

**Misc. Inputs: Anem. Hgt. (m) = 3.00 ; Decay Coef. = 0.000 ; Rot. Angle = 0.0
Emission Units = (GRAMS/(SEC-M**2)) ; Emission Rate Unit Factor = 1.0000
Output Units = GRAMS/CUBIC-METER

**Approximate Storage Requirements of Model = 1.2 MB of RAM.

**Input Runstream File: MONTHLY.INP

**Output Print File: MAR1.OUT

**Detailed Error/Message File: ERRORS.LST

*** ISCST3 - VERSION 02035 *** ** RUN1 *** 09/10/10
*** 09:49:41

**MODELOPTs: PAGE 2

CONC RURAL ELEV FLGPOL DFAULT

*** AREA SOURCE DATA ***

NUMBER EMISSION RATE COORD (SW CORNER) BASE RELEASE X-DIM Y-DIM ORIENT.
INIT. EMISSION RATE
SOURCE PART. (USER UNITS X Y ELEV. HEIGHT OF AREA OF AREA OF AREA SZ
SCALAR VARY
ID CATS. /METER**2) (METERS) (METERS) (METERS) (METERS) (METERS) (METERS) (DEG.)
(METERS) BY

1 0 0.12000E-03 0.0 0.0 0.0 0.00 100.00 50.00 0.00 0.00
*** ISCST3 - VERSION 02035 *** ** RUN1 *** 09/10/10
*** 09:49:41

**MODELOPTs: PAGE 3

CONC RURAL ELEV FLGPOL DFAULT

*** SOURCE IDs DEFINING SOURCE GROUPS ***

GROUP ID SOURCE IDs

ALL 1 ,
*** ISCST3 - VERSION 02035 *** ** RUN1 *** 09/10/10
*** 09:49:41

**MODELOPTs: PAGE 4

CONC RURAL ELEV FLGPOL DFAULT

*** DISCRETE CARTESIAN RECEPTORS ***
 (X-COORD, Y-COORD, ZELEV, ZFLAG)
 (METERS)

(100.0, 0.0, 920.0, 0.0); (200.0, 0.0, 940.0, 0.0);
 (300.0, 0.0, 950.0, 0.0); (400.0, 0.0, 945.0, 0.0);
 (500.0, 0.0, 945.0, 0.0); (600.0, 0.0, 940.0, 0.0);
 (700.0, 0.0, 940.0, 0.0); (800.0, 0.0, 935.0, 0.0);
 (900.0, 0.0, 930.0, 0.0); (1000.0, 0.0, 930.0, 0.0);

*** ISCST3 - VERSION 02035 *** *** RUN1 *** 09/10/10

*** 09:49:41

**MODELOPTs:

PAGE 5

CONC RURAL ELEV FLGPOL DFAULT

*** METEOROLOGICAL DAYS SELECTED FOR PROCESSING ***
 (1=YES; 0=NO)

1111111111 1111111111 1111111111 1111111111 1111111111
 1111111111 1111111111 1111111111 1111111111 1111111111
 1111111111 1111111111 1111111111 1111111111 1111111111
 1111111111 1111111111 1111111111 1111111111 1111111111
 1111111111 1111111111 1111111111 1111111111 1111111111
 1111111111 1111111111 1111111111 1111111111 1111111111
 1111111111 1111111111 1111111111 1111111111 1111111111
 1111111111 111111

NOTE: METEOROLOGICAL DATA ACTUALLY PROCESSED WILL ALSO DEPEND ON WHAT IS INCLUDED IN THE DATA FILE.

*** UPPER BOUND OF FIRST THROUGH FIFTH WIND SPEED CATEGORIES ***
 (METERS/SEC)

1.54, 3.09, 5.14, 8.23, 10.80,

*** WIND PROFILE EXPONENTS ***

STABILITY CATEGORY	WIND SPEED CATEGORY					
	1	2	3	4	5	6
A	.70000E-01	.70000E-01	.70000E-01	.70000E-01	.70000E-01	.70000E-01
B	.70000E-01	.70000E-01	.70000E-01	.70000E-01	.70000E-01	.70000E-01
C	.10000E+00	.10000E+00	.10000E+00	.10000E+00	.10000E+00	.10000E+00
D	.15000E+00	.15000E+00	.15000E+00	.15000E+00	.15000E+00	.15000E+00
E	.35000E+00	.35000E+00	.35000E+00	.35000E+00	.35000E+00	.35000E+00
F	.55000E+00	.55000E+00	.55000E+00	.55000E+00	.55000E+00	.55000E+00

*** VERTICAL POTENTIAL TEMPERATURE GRADIENTS ***
 (DEGREES KELVIN PER METER)

STABILITY CATEGORY	WIND SPEED CATEGORY					
	1	2	3	4	5	6
A	.00000E+00	.00000E+00	.00000E+00	.00000E+00	.00000E+00	.00000E+00
B	.00000E+00	.00000E+00	.00000E+00	.00000E+00	.00000E+00	.00000E+00
C	.00000E+00	.00000E+00	.00000E+00	.00000E+00	.00000E+00	.00000E+00
D	.00000E+00	.00000E+00	.00000E+00	.00000E+00	.00000E+00	.00000E+00
E	.20000E-01	.20000E-01	.20000E-01	.20000E-01	.20000E-01	.20000E-01
F	.35000E-01	.35000E-01	.35000E-01	.35000E-01	.35000E-01	.35000E-01

*** ISCST3 - VERSION 02035 *** *** RUN1 *** 09/10/10

*** 09:49:41

**MODELOPTs:

PAGE 6

CONC RURAL ELEV FLGPOL DFAULT

*** THE FIRST 24 HOURS OF METEOROLOGICAL DATA ***

FILE: MAR1.MET

FORMAT: (4I2,2F9.4,F6.1,I2,2F7.1,f9.4,f10.1,f8.4,i4,f7.2)

SURFACE STATION NO.: 99999

UPPER AIR STATION NO.: 99999

NAME: SURFNAME

NAME: UAIRNAME

YEAR: 2010

YEAR: 2010

FLOW SPEED TEMP STAB MIXING HEIGHT (M) USTAR M-O LENGTH Z-0 IPCODE PRATE
 YR MN DY HR VECTOR (M/S) (K) CLASS RURAL URBAN (M/S) (M) (M) (mm/HR)

YR	MN	DY	HR	VECTOR (M/S)	(K)	CLASS	RURAL	URBAN	(M/S)	(M)	(M)	(mm/HR)		
09	03	16	01	84.2	2.23	253.5	6	50.0	50.0	0.0000	0.0	0.0000	0	0.00
09	03	16	02	78.6	2.41	253.5	6	50.0	50.0	0.0000	0.0	0.0000	0	0.00
09	03	16	03	81.4	3.34	252.8	6	50.0	50.0	0.0000	0.0	0.0000	0	0.00
09	03	16	04	67.4	2.41	255.0	6	50.0	50.0	0.0000	0.0	0.0000	0	0.00
09	03	16	05	67.4	2.23	254.2	6	50.0	50.0	0.0000	0.0	0.0000	0	0.00
09	03	16	06	75.8	1.48	254.2	6	50.0	50.0	0.0000	0.0	0.0000	0	0.00
09	03	16	07	85.6	2.23	253.5	6	50.0	50.0	0.0000	0.0	0.0000	0	0.00
09	03	16	08	87.0	1.86	255.0	6	50.0	50.0	0.0000	0.0	0.0000	0	0.00
09	03	16	09	92.7	3.15	254.2	6	50.0	50.0	0.0000	0.0	0.0000	0	0.00
09	03	16	10	96.9	3.90	253.5	5	189.0	189.0	0.0000	0.0	0.0000	0	0.00
09	03	16	11	95.5	2.23	254.2	5	304.0	304.0	0.0000	0.0	0.0000	0	0.00
09	03	16	12	95.5	2.78	255.7	5	425.0	425.0	0.0000	0.0	0.0000	0	0.00
09	03	16	13	96.9	1.30	256.3	5	626.0	626.0	0.0000	0.0	0.0000	0	0.00
09	03	16	14	71.6	1.48	255.0	5	692.0	692.0	0.0000	0.0	0.0000	0	0.00
09	03	16	15	92.7	2.60	255.0	5	729.0	729.0	0.0000	0.0	0.0000	0	0.00
09	03	16	16	95.5	2.23	254.2	5	50.0	50.0	0.0000	0.0	0.0000	0	0.00
09	03	16	17	88.4	2.23	255.0	6	50.0	50.0	0.0000	0.0	0.0000	0	0.00
09	03	16	18	77.2	2.23	254.2	6	50.0	50.0	0.0000	0.0	0.0000	0	0.00
09	03	16	19	87.0	1.86	254.2	6	50.0	50.0	0.0000	0.0	0.0000	0	0.00
09	03	16	20	88.4	2.23	266.2	6	50.0	50.0	0.0000	0.0	0.0000	0	0.00
09	03	16	21	82.8	2.60	252.8	6	50.0	50.0	0.0000	0.0	0.0000	0	0.00
09	03	16	22	84.2	2.97	253.5	6	50.0	50.0	0.0000	0.0	0.0000	0	0.00
09	03	16	23	94.1	3.15	254.2	6	50.0	50.0	0.0000	0.0	0.0000	0	0.00
09	03	16	24	92.7	2.97	254.2	6	50.0	50.0	0.0000	0.0	0.0000	0	0.00

*** NOTES: STABILITY CLASS 1=A, 2=B, 3=C, 4=D, 5=E AND 6=F.

FLOW VECTOR IS DIRECTION TOWARD WHICH WIND IS BLOWING.

*** ISCST3 - VERSION 02035 *** *** RUN1

*** 09/10/10

*** 09:49:41

**MODELOPTs:

PAGE 7

CONC RURAL ELEV FLGPOL DFAULT

*** THE 1ST HIGHEST 1-HR AVERAGE CONCENTRATION VALUES FOR SOURCE

GROUP: ALL ***

INCLUDING SOURCE(S): 1 ,

*** DISCRETE CARTESIAN RECEPTOR POINTS ***

** CONC OF TSP IN GRAMS/CUBIC-METER **

X-COORD (M)	Y-COORD (M)	CONC	(YYMMDDHH)	X-COORD (M)	Y-COORD (M)
CONC	(YYMMDDHH)				

100.00	0.00	0.00648	(09031613)	200.00	0.00	0.00150	(09031613)
300.00	0.00	0.00089	(09031613)	400.00	0.00	0.00049	(09031613)
500.00	0.00	0.00036	(09031624)	600.00	0.00	0.00028	(09031624)
700.00	0.00	0.00022	(09031624)	800.00	0.00	0.00018	(09031624)
900.00	0.00	0.00014	(09031624)	1000.00	0.00	0.00012	(09031624)

*** ISCST3 - VERSION 02035 *** *** RUN1

*** 09/10/10

*** 09:49:41

**MODELOPTs:

PAGE 8

CONC RURAL ELEV FLGPOL DFAULT

*** THE 2ND HIGHEST 1-HR AVERAGE CONCENTRATION VALUES FOR SOURCE

GROUP: ALL ***

INCLUDING SOURCE(S): 1 ,

*** DISCRETE CARTESIAN RECEPTOR POINTS ***

** CONC OF TSP IN GRAMS/CUBIC-METER **

X-COORD (M)	Y-COORD (M)	CONC	(YYMMDDHH)	X-COORD (M)	Y-COORD (M)
CONC	(YYMMDDHH)				

100.00	0.00	0.00381	(09031623)	200.00	0.00	0.00093	(09031623)
300.00	0.00	0.00061	(09031623)	400.00	0.00	0.00046	(09031624)
500.00	0.00	0.00034	(09031609)	600.00	0.00	0.00027	(09031609)
700.00	0.00	0.00021	(09031609)	800.00	0.00	0.00017	(09031609)
900.00	0.00	0.00013	(09031609)	1000.00	0.00	0.00011	(09031609)

*** ISCST3 - VERSION 02035 *** *** RUN1

*** 09/10/10

*** 09:49:41

**MODELOPTs:

PAGE 9

CONC RURAL ELEV FLGPOL DFAULT

*** THE 1ST HIGHEST 24-HR AVERAGE CONCENTRATION VALUES FOR SOURCE

GROUP: ALL ***

INCLUDING SOURCE(S): 1 ,

*** DISCRETE CARTESIAN RECEPTOR POINTS ***

** CONC OF TSP IN GRAMS/CUBIC-METER **

X-COORD (M) CONC (YYMMDDHH)	Y-COORD (M)	CONC (YYMMDDHH)	(YYMMDDHH)	X-COORD (M)	Y-COORD (M)	CONC (YYMMDDHH)	(YYMMDDHH)
--------------------------------	-------------	-----------------	------------	-------------	-------------	-----------------	------------

100.00	0.00	0.00156	(09031624)	200.00	0.00	0.00036	(09031624)
300.00	0.00	0.00023	(09031624)	400.00	0.00	0.00015	(09031624)
500.00	0.00	0.00011	(09031624)	600.00	0.00	0.00008	(09031624)
700.00	0.00	0.00006	(09031624)	800.00	0.00	0.00004	(09031624)
900.00	0.00	0.00003	(09031624)	1000.00	0.00	0.00003	(09031624)

*** ISCST3 - VERSION 02035 *** ** RUN1 *** 09/10/10

*** 09:49:41

**MODELOPTs:

PAGE 10

CONC RURAL ELEV FLGPOL DFAULT

*** THE 2ND HIGHEST 24-HR AVERAGE CONCENTRATION VALUES FOR SOURCE

GROUP: ALL

INCLUDING SOURCE(S): 1 ,

*** DISCRETE CARTESIAN RECEPTOR POINTS ***

** CONC OF TSP IN GRAMS/CUBIC-METER **

X-COORD (M) CONC (YYMMDDHH)	Y-COORD (M)	CONC (YYMMDDHH)	(YYMMDDHH)	X-COORD (M)	Y-COORD (M)	CONC (YYMMDDHH)	(YYMMDDHH)
--------------------------------	-------------	-----------------	------------	-------------	-------------	-----------------	------------

100.00	0.00	0.00000	(00000000)	200.00	0.00	0.00000	(00000000)
300.00	0.00	0.00000	(00000000)	400.00	0.00	0.00000	(00000000)
500.00	0.00	0.00000	(00000000)	600.00	0.00	0.00000	(00000000)
700.00	0.00	0.00000	(00000000)	800.00	0.00	0.00000	(00000000)
900.00	0.00	0.00000	(00000000)	1000.00	0.00	0.00000	(00000000)

*** ISCST3 - VERSION 02035 *** ** RUN1 *** 09/10/10

*** 09:49:41

**MODELOPTs:

PAGE 11

CONC RURAL ELEV FLGPOL DFAULT

*** THE MAXIMUM 50 1-HR AVERAGE CONCENTRATION VALUES FOR SOURCE

GROUP: ALL

INCLUDING SOURCE(S): 1 ,

** CONC OF TSP IN GRAMS/CUBIC-METER **

RANK (YYMMDDHH) AT	CONC (YYMMDDHH) AT	(YYMMDDHH) AT	RECEPTOR (XR,YR) OF TYPE	RANK	CONC (YYMMDDHH) AT	(YYMMDDHH) AT	RECEPTOR (XR,YR) OF TYPE
1.	0.00648	(09031613)	AT (100.00, 0.00) DC	26.	0.00053	(09031611)	AT (300.00, 0.00)
2.	0.00381	(09031623)	AT (100.00, 0.00) DC	27.	0.00053	(09031616)	AT (300.00, 0.00)
3.	0.00364	(09031624)	AT (100.00, 0.00) DC	28.	0.00050	(09031610)	AT (200.00, 0.00)
4.	0.00361	(09031611)	AT (100.00, 0.00) DC	29.	0.00049	(09031613)	AT (400.00, 0.00)

5.	0.00361 (09031616) AT (100.00, 0.00) DC	30.	0.00046 (09031624) AT (400.00, 0.00)
DC			
6.	0.00343 (09031609) AT (100.00, 0.00) DC	31.	0.00045 (09031623) AT (400.00, 0.00)
DC			
7.	0.00289 (09031612) AT (100.00, 0.00) DC	32.	0.00043 (09031609) AT (400.00, 0.00)
DC			
8.	0.00253 (09031615) AT (100.00, 0.00) DC	33.	0.00042 (09031612) AT (300.00, 0.00)
DC			
9.	0.00216 (09031610) AT (100.00, 0.00) DC	34.	0.00039 (09031615) AT (300.00, 0.00)
DC			
10.	0.00157 (09031617) AT (100.00, 0.00) DC	35.	0.00036 (09031624) AT (500.00, 0.00)
DC			
11.	0.00157 (09031620) AT (100.00, 0.00) DC	36.	0.00034 (09031609) AT (500.00, 0.00)
DC			
12.	0.00150 (09031613) AT (200.00, 0.00) DC	37.	0.00033 (09031611) AT (400.00, 0.00)
DC			
13.	0.00093 (09031623) AT (200.00, 0.00) DC	38.	0.00033 (09031616) AT (400.00, 0.00)
DC			
14.	0.00090 (09031624) AT (200.00, 0.00) DC	39.	0.00033 (09031623) AT (500.00, 0.00)
DC			
15.	0.00089 (09031608) AT (100.00, 0.00) DC	40.	0.00033 (09031617) AT (200.00, 0.00)
DC			
16.	0.00089 (09031619) AT (100.00, 0.00) DC	41.	0.00033 (09031620) AT (200.00, 0.00)
DC			
17.	0.00089 (09031613) AT (300.00, 0.00) DC	42.	0.00030 (09031610) AT (300.00, 0.00)
DC			
18.	0.00085 (09031609) AT (200.00, 0.00) DC	43.	0.00029 (09031615) AT (400.00, 0.00)
DC			
19.	0.00085 (09031611) AT (200.00, 0.00) DC	44.	0.00028 (09031607) AT (100.00, 0.00)
DC			
20.	0.00085 (09031616) AT (200.00, 0.00) DC	45.	0.00028 (09031624) AT (600.00, 0.00)
DC			
21.	0.00068 (09031612) AT (200.00, 0.00) DC	46.	0.00027 (09031612) AT (400.00, 0.00)
DC			
22.	0.00061 (09031623) AT (300.00, 0.00) DC	47.	0.00027 (09031609) AT (600.00, 0.00)
DC			
23.	0.00060 (09031615) AT (200.00, 0.00) DC	48.	0.00026 (09031613) AT (500.00, 0.00)
DC			
24.	0.00060 (09031624) AT (300.00, 0.00) DC	49.	0.00023 (09031623) AT (600.00, 0.00)
DC			
25.	0.00056 (09031609) AT (300.00, 0.00) DC	50.	0.00022 (09031624) AT (700.00, 0.00)
DC			

*** RECEPTOR TYPES: GC = GRIDCART

GP = GRIDPOLR

DC = DISCCART

DP = DISCPOLR

BD = BOUNDARY

*** ISCST3 - VERSION 02035 *** *** RUN1

*** 09:49:41

*** 09/10/10

**MODELOPTs:

PAGE 12

CONC RURAL ELEV FLGPOL DFAULT

*** THE MAXIMUM 50 24-HR AVERAGE CONCENTRATION VALUES FOR SOURCE

GROUP: ALL ***

INCLUDING SOURCE(S): 1 ,

** CONC OF TSP IN GRAMS/CUBIC-METER **

RANK (YYMMDDHH) AT	CONC (YYMMDDHH) AT	RECEPTOR (XR,YR) OF TYPE	RANK	CONC
1.	0.00156 (09031624) AT (100.00, 0.00) DC	26.	0.00000 (00000000) AT (
2.	0.00036 (09031624) AT (200.00, 0.00) DC	27.	0.00000 (00000000) AT (
3.	0.00023 (09031624) AT (300.00, 0.00) DC	28.	0.00000 (00000000) AT (
4.	0.00015 (09031624) AT (400.00, 0.00) DC	29.	0.00000 (00000000) AT (
5.	0.00011 (09031624) AT (500.00, 0.00) DC	30.	0.00000 (00000000) AT (
6.	0.00008 (09031624) AT (600.00, 0.00) DC	31.	0.00000 (00000000) AT (
7.	0.00006 (09031624) AT (700.00, 0.00) DC	32.	0.00000 (00000000) AT (
8.	0.00004 (09031624) AT (800.00, 0.00) DC	33.	0.00000 (00000000) AT (
9.	0.00003 (09031624) AT (900.00, 0.00) DC	34.	0.00000 (00000000) AT (
10.	0.00003 (09031624) AT (1000.00, 0.00) DC	35.	0.00000 (00000000) AT (
11.	0.00000 (00000000) AT (0.00, 0.00)	36.	0.00000 (00000000) AT (
12.	0.00000 (00000000) AT (0.00, 0.00)	37.	0.00000 (00000000) AT (
13.	0.00000 (00000000) AT (0.00, 0.00)	38.	0.00000 (00000000) AT (
14.	0.00000 (00000000) AT (0.00, 0.00)	39.	0.00000 (00000000) AT (
15.	0.00000 (00000000) AT (0.00, 0.00)	40.	0.00000 (00000000) AT (
16.	0.00000 (00000000) AT (0.00, 0.00)	41.	0.00000 (00000000) AT (
17.	0.00000 (00000000) AT (0.00, 0.00)	42.	0.00000 (00000000) AT (
18.	0.00000 (00000000) AT (0.00, 0.00)	43.	0.00000 (00000000) AT (
19.	0.00000 (00000000) AT (0.00, 0.00)	44.	0.00000 (00000000) AT (
20.	0.00000 (00000000) AT (0.00, 0.00)	45.	0.00000 (00000000) AT (
21.	0.00000 (00000000) AT (0.00, 0.00)	46.	0.00000 (00000000) AT (
22.	0.00000 (00000000) AT (0.00, 0.00)	47.	0.00000 (00000000) AT (
23.	0.00000 (00000000) AT (0.00, 0.00)	48.	0.00000 (00000000) AT (
24.	0.00000 (00000000) AT (0.00, 0.00)	49.	0.00000 (00000000) AT (
25.	0.00000 (00000000) AT (0.00, 0.00)	50.	0.00000 (00000000) AT (

*** RECEPTOR TYPES: GC = GRIDCART

GP = GRIDPOLR

DC = DISCCART

DP = DISCPOLR

BD = BOUNDARY

*** ISCST3 - VERSION 02035 *** *** RUN1

*** 09/10/10

*** 09:49:41

**MODELOPTs:

PAGE 13

CONC RURAL ELEV FLGPOL DFAULT

*** THE SUMMARY OF HIGHEST 1-HR RESULTS ***

** CONC OF TSP IN GRAMS/CUBIC-METER **

GROUP ID OF TYPE GRID-ID	DATE AVERAGE CONC (YYMMDDHH)	NETWORK RECEPTOR (XR, YR, ZELEV, ZFLAG)
-----------------------------	---------------------------------	--------------------------------------------

ALL HIGH 1ST HIGH VALUE IS 0.00648 ON 09031613: AT (100.00, 0.00, 920.00, 0.00) DC
NA
HIGH 2ND HIGH VALUE IS 0.00381 ON 09031623: AT (100.00, 0.00, 920.00, 0.00) DC
NA

*** RECEPTOR TYPES: GC = GRIDCART
GP = GRIDPOLR
DC = DISCCART
DP = DISCPOLR
BD = BOUNDARY

*** ISCST3 - VERSION 02035 *** *** RUN1 *** 09/10/10
*** 09:49:41

**MODELOPTs: PAGE 14
CONC RURAL ELEV FLGPOL DFAULT

*** THE SUMMARY OF HIGHEST 24-HR RESULTS ***

** CONC OF TSP IN GRAMS/CUBIC-METER **

GROUP ID	DATE	NETWORK
OF TYPE GRID-ID	AVERAGE CONC (YYMMDDHH)	RECEPTOR (XR, YR, ZELEV, ZFLAG)

ALL HIGH 1ST HIGH VALUE IS 0.00156 ON 09031624: AT (100.00, 0.00, 920.00, 0.00) DC
NA
HIGH 2ND HIGH VALUE IS 0.00000 ON 00000000: AT (0.00, 0.00, 0.00, 0.00)

*** RECEPTOR TYPES: GC = GRIDCART
GP = GRIDPOLR
DC = DISCCART
DP = DISCPOLR
BD = BOUNDARY

*** ISCST3 - VERSION 02035 *** *** RUN1 *** 09/10/10
*** 09:49:41

**MODELOPTs: PAGE 15
CONC RURAL ELEV FLGPOL DFAULT

*** Message Summary : ISCST3 Model Execution ***

----- Summary of Total Messages -----

A Total of 0 Fatal Error Message(s)
A Total of 0 Warning Message(s)
A Total of 0 Informational Message(s)

***** FATAL ERROR MESSAGES *****
*** NONE ***

***** WARNING MESSAGES *****
*** NONE ***

*** ISCST3 Finishes Successfully ***

CO STARTING
CO TITLEONE RUN1
CO MODELOPT DFAULT CONC RURAL
CO AVERTIME 1 24
co terrhgts elev
co flagpole 0.0
CO POLLUTID TSP
CO DCAYCOEF .00000000
CO RUNORNOT RUN
CO ERRORFIL ERRORS.LST
CO FINISHED

SO STARTING

```
**      SRCID SRCTYP  XS    YS    ZS  
**      -----  
SO LOCATION  1  AREA   0.    0.   .0000
```

```
**      SRCID  QS    HS  XINIT  YINIT  
**      -----  
SO SRCPARAM  1  0.00030  0.0  100.  50.
```

SO EMISUNIT 1.0 (GRAMS/(SEC-M**2)) grams/cubic-meter

SO SRCGROUP ALL
SO FINISHED

RE STARTING

```
RE DISCCART  100.  0.  920.  0.0  
RE DISCCART  200.  0.  940.  0.0  
RE DISCCART  300.  0.  950.  0.0  
RE DISCCART  400.  0.  945.  0.0  
RE DISCCART  500.  0.  945.  0.0  
RE DISCCART  600.  0.  940.  0.0  
RE DISCCART  700.  0.  940.  0.0  
RE DISCCART  800.  0.  935.  0.0  
RE DISCCART  900.  0.  930.  0.0  
RE DISCCART 1000.  0.  930.  0.0  
RE FINISHED
```

ME STARTING

```
ME INPUTFIL  MAR2.MET  
ME ANEMHGHT  3.0 METERS  
ME SURFDATA  99999  2010          SURFNAME  
ME UAIRDATA  99999  2010          UAIRNAME  
ME WINDCATS  1.54  3.09  5.14  8.23  10.80  
ME FINISHED
```

OU STARTING
OU RECTABLE ALLAVE FIRST SECOND
OU MAXTABLE ALLAVE 50
OU FINISHED

*** SETUP Finishes Successfully ***

*** ISCST3 - VERSION 02035 *** *** RUN1 *** 09/10/10
*** 09:52:10

**MODELOPTs: PAGE 1
CONC RURAL ELEV FLGPOL DFAULT

*** MODEL SETUP OPTIONS SUMMARY ***

**Intermediate Terrain Processing is Selected

**Model Is Setup For Calculation of Average CONCentration Values.

-- SCAVENGING/DEPOSITION LOGIC --

**Model Uses NO DRY DEPLETION. DDPLETE = F
**Model Uses NO WET DEPLETION. WDPLETE = F
**NO WET SCAVENGING Data Provided.
**NO GAS DRY DEPOSITION Data Provided.
**Model Does NOT Use GRIDDED TERRAIN Data for Depletion Calculations

**Model Uses RURAL Dispersion.

**Model Uses Regulatory DEFAULT Options:

1. Final Plume Rise.
2. Stack-tip Downwash.
3. Buoyancy-induced Dispersion.
4. Use Calms Processing Routine.
5. Not Use Missing Data Processing Routine.
6. Default Wind Profile Exponents.
7. Default Vertical Potential Temperature Gradients.
8. "Upper Bound" Values for Supersquat Buildings.
9. No Exponential Decay for RURAL Mode

**Model Accepts Receptors on ELEV Terrain.

**Model Accepts FLAGPOLE Receptor Heights.

**Model Calculates 2 Short Term Average(s) of: 1-HR 24-HR

**This Run Includes: 1 Source(s); 1 Source Group(s); and 10 Receptor(s)

**The Model Assumes A Pollutant Type of: TSP

**Model Set To Continue RUNning After the Setup Testing.

**Output Options Selected:

Model Outputs Tables of Highest Short Term Values by Receptor (RECTABLE Keyword)
Model Outputs Tables of Overall Maximum Short Term Values (MAXTABLE Keyword)

**NOTE: The Following Flags May Appear Following CONC Values: c for Calm Hours
m for Missing Hours
b for Both Calm and Missing Hours

**Misc. Inputs: Anem. Hgt. (m) = 3.00 ; Decay Coef. = 0.000 ; Rot. Angle = 0.0
Emission Units = (GRAMS/(SEC-M**2)) ; Emission Rate Unit Factor = 1.0000
Output Units = GRAMS/CUBIC-METER

**Approximate Storage Requirements of Model = 1.2 MB of RAM.

**Input Runstream File: MONTHLY.INP

**Output Print File: MAR2.OUT

**Detailed Error/Message File: ERRORS.LST

*** ISCST3 - VERSION 02035 *** ** RUN1 *** 09/10/10
*** 09:52:10

**MODELOPTs: PAGE 2

CONC RURAL ELEV FLGPOL DFAULT

*** AREA SOURCE DATA ***

NUMBER EMISSION RATE COORD (SW CORNER) BASE RELEASE X-DIM Y-DIM ORIENT.
INIT. EMISSION RATE
SOURCE PART. (USER UNITS X Y ELEV. HEIGHT OF AREA OF AREA OF AREA SZ
SCALAR VARY
ID CATS. /METER**2) (METERS) (METERS) (METERS) (METERS) (METERS) (METERS) (DEG.)
(METERS) BY

1 0 0.30000E-03 0.0 0.0 0.0 0.00 100.00 50.00 0.00 0.00
*** ISCST3 - VERSION 02035 *** ** RUN1 *** 09/10/10
*** 09:52:10

**MODELOPTs: PAGE 3

CONC RURAL ELEV FLGPOL DFAULT

*** SOURCE IDs DEFINING SOURCE GROUPS ***

GROUP ID SOURCE IDs

ALL 1 ,
*** ISCST3 - VERSION 02035 *** ** RUN1 *** 09/10/10
*** 09:52:10

**MODELOPTs: PAGE 4

CONC RURAL ELEV FLGPOL DFAULT

*** DISCRETE CARTESIAN RECEPTORS ***
 (X-COORD, Y-COORD, ZELEV, ZFLAG)
 (METERS)

(100.0, 0.0, 920.0, 0.0); (200.0, 0.0, 940.0, 0.0);
 (300.0, 0.0, 950.0, 0.0); (400.0, 0.0, 945.0, 0.0);
 (500.0, 0.0, 945.0, 0.0); (600.0, 0.0, 940.0, 0.0);
 (700.0, 0.0, 940.0, 0.0); (800.0, 0.0, 935.0, 0.0);
 (900.0, 0.0, 930.0, 0.0); (1000.0, 0.0, 930.0, 0.0);

*** ISCST3 - VERSION 02035 *** *** RUN1 *** 09/10/10

*** 09:52:10

**MODELOPTs:

PAGE 5

CONC RURAL ELEV FLGPOL DFAULT

*** METEOROLOGICAL DAYS SELECTED FOR PROCESSING ***
 (1=YES; 0=NO)

```

1111111111 1111111111 1111111111 1111111111 1111111111
1111111111 1111111111 1111111111 1111111111 1111111111
1111111111 1111111111 1111111111 1111111111 1111111111
1111111111 1111111111 1111111111 1111111111 1111111111
1111111111 1111111111 1111111111 1111111111 1111111111
1111111111 1111111111 1111111111 1111111111 1111111111
1111111111 1111111111 1111111111 1111111111 1111111111
1111111111 1111111111 1111111111 1111111111 1111111111
1111111111 111111
  
```

NOTE: METEOROLOGICAL DATA ACTUALLY PROCESSED WILL ALSO DEPEND ON WHAT IS INCLUDED IN THE DATA FILE.

*** UPPER BOUND OF FIRST THROUGH FIFTH WIND SPEED CATEGORIES ***
 (METERS/SEC)

1.54, 3.09, 5.14, 8.23, 10.80,

*** WIND PROFILE EXPONENTS ***

STABILITY CATEGORY	WIND SPEED CATEGORY					
	1	2	3	4	5	6
A	.70000E-01	.70000E-01	.70000E-01	.70000E-01	.70000E-01	.70000E-01
B	.70000E-01	.70000E-01	.70000E-01	.70000E-01	.70000E-01	.70000E-01
C	.10000E+00	.10000E+00	.10000E+00	.10000E+00	.10000E+00	.10000E+00
D	.15000E+00	.15000E+00	.15000E+00	.15000E+00	.15000E+00	.15000E+00
E	.35000E+00	.35000E+00	.35000E+00	.35000E+00	.35000E+00	.35000E+00
F	.55000E+00	.55000E+00	.55000E+00	.55000E+00	.55000E+00	.55000E+00

*** VERTICAL POTENTIAL TEMPERATURE GRADIENTS ***
 (DEGREES KELVIN PER METER)

STABILITY CATEGORY	WIND SPEED CATEGORY					
	1	2	3	4	5	6
A	.00000E+00	.00000E+00	.00000E+00	.00000E+00	.00000E+00	.00000E+00
B	.00000E+00	.00000E+00	.00000E+00	.00000E+00	.00000E+00	.00000E+00
C	.00000E+00	.00000E+00	.00000E+00	.00000E+00	.00000E+00	.00000E+00
D	.00000E+00	.00000E+00	.00000E+00	.00000E+00	.00000E+00	.00000E+00
E	.20000E-01	.20000E-01	.20000E-01	.20000E-01	.20000E-01	.20000E-01
F	.35000E-01	.35000E-01	.35000E-01	.35000E-01	.35000E-01	.35000E-01

*** ISCST3 - VERSION 02035 *** *** RUN1 *** 09/10/10

*** 09:52:10

**MODELOPTs:

PAGE 6

CONC RURAL ELEV FLGPOL DFAULT

*** THE FIRST 24 HOURS OF METEOROLOGICAL DATA ***

FILE: MAR2.MET

FORMAT: (4I2,2F9.4,F6.1,I2,2F7.1,f9.4,f10.1,f8.4,i4,f7.2)

SURFACE STATION NO.: 99999

UPPER AIR STATION NO.: 99999

NAME: SURFNAME

NAME: UAIRNAME

YEAR: 2010

YEAR: 2010

FLOW SPEED TEMP STAB MIXING HEIGHT (M) USTAR M-O LENGTH Z-0 IPCODE PRATE
 YR MN DY HR VECTOR (M/S) (K) CLASS RURAL URBAN (M/S) (M) (M) (mm/HR)

10	03	11	01	112.3	4.08	260.1	6	50.0	50.0	0.0000	0.0	0.0000	0	0.00
10	03	11	02	109.5	5.57	260.7	6	50.0	50.0	0.0000	0.0	0.0000	0	0.00
10	03	11	03	109.5	4.82	260.7	6	50.0	50.0	0.0000	0.0	0.0000	0	0.00
10	03	11	04	120.7	5.20	260.1	6	50.0	50.0	0.0000	0.0	0.0000	0	0.00
10	03	11	05	95.5	4.27	260.1	6	50.0	50.0	0.0000	0.0	0.0000	0	0.00
10	03	11	06	99.7	4.64	260.1	6	50.0	50.0	0.0000	0.0	0.0000	0	0.00
10	03	11	07	98.3	6.31	260.7	6	50.0	50.0	0.0000	0.0	0.0000	0	0.00
10	03	11	08	96.9	6.31	260.7	6	50.0	50.0	0.0000	0.0	0.0000	0	0.00
10	03	11	09	89.9	6.86	261.9	6	50.0	50.0	0.0000	0.0	0.0000	0	0.00
10	03	11	10	103.9	6.86	262.4	5	1799.0	1799.0	0.0000	0.0	0.0000	0	0.00
10	03	11	11	92.7	4.27	261.9	5	1812.0	1812.0	0.0000	0.0	0.0000	0	0.00
10	03	11	12	105.3	6.86	262.4	5	1834.0	1834.0	0.0000	0.0	0.0000	0	0.00
10	03	11	13	102.5	7.79	263.0	5	1862.0	1862.0	0.0000	0.0	0.0000	0	0.00
10	03	11	14	102.5	5.94	263.0	5	1889.0	1889.0	0.0000	0.0	0.0000	0	0.00
10	03	11	15	112.3	7.05	263.5	5	1912.0	1912.0	0.0000	0.0	0.0000	0	0.00
10	03	11	16	112.3	5.38	264.6	5	1926.0	1926.0	0.0000	0.0	0.0000	0	0.00
10	03	11	17	112.3	6.86	264.1	6	50.0	50.0	0.0000	0.0	0.0000	0	0.00
10	03	11	18	117.9	6.86	264.1	6	50.0	50.0	0.0000	0.0	0.0000	0	0.00
10	03	11	19	116.5	6.31	264.6	6	50.0	50.0	0.0000	0.0	0.0000	0	0.00
10	03	11	20	115.1	7.24	264.6	6	50.0	50.0	0.0000	0.0	0.0000	0	0.00
10	03	11	21	115.1	6.86	264.6	6	50.0	50.0	0.0000	0.0	0.0000	0	0.00
10	03	11	22	122.1	7.05	265.2	6	50.0	50.0	0.0000	0.0	0.0000	0	0.00
10	03	11	23	113.7	6.86	265.2	6	50.0	50.0	0.0000	0.0	0.0000	0	0.00
10	03	11	24	119.3	5.01	265.2	6	50.0	50.0	0.0000	0.0	0.0000	0	0.00

*** NOTES: STABILITY CLASS 1=A, 2=B, 3=C, 4=D, 5=E AND 6=F.

FLOW VECTOR IS DIRECTION TOWARD WHICH WIND IS BLOWING.

*** ISCST3 - VERSION 02035 *** *** RUN1

*** 09/10/10

*** 09:52:10

**MODELOPTs:

PAGE 7

CONC RURAL ELEV FLGPOL DFAULT

*** THE 1ST HIGHEST 1-HR AVERAGE CONCENTRATION VALUES FOR SOURCE

GROUP: ALL

INCLUDING SOURCE(S): 1 ,

*** DISCRETE CARTESIAN RECEPTOR POINTS ***

** CONC OF TSP IN GRAMS/CUBIC-METER

**

X-COORD (M)	Y-COORD (M)	CONC	(YYMMDDHH)	X-COORD (M)	Y-COORD (M)
CONC	(YYMMDDHH)				

100.00	0.00	0.00804	(10031101)	200.00	0.00	0.00177	(10031105)
300.00	0.00	0.00115	(10031105)	400.00	0.00	0.00079	(10031105)
500.00	0.00	0.00048	(10031105)	600.00	0.00	0.00027	(10031105)
700.00	0.00	0.00019	(10031111)	800.00	0.00	0.00015	(10031111)
900.00	0.00	0.00012	(10031109)	1000.00	0.00	0.00011	(10031109)

*** ISCST3 - VERSION 02035 *** *** RUN1

*** 09/10/10

*** 09:52:10

**MODELOPTs:

PAGE 8

CONC RURAL ELEV FLGPOL DFAULT

*** THE 2ND HIGHEST 1-HR AVERAGE CONCENTRATION VALUES FOR SOURCE

GROUP: ALL

INCLUDING SOURCE(S): 1 ,

*** DISCRETE CARTESIAN RECEPTOR POINTS ***

** CONC OF TSP IN GRAMS/CUBIC-METER

**

X-COORD (M)	Y-COORD (M)	CONC	(YYMMDDHH)	X-COORD (M)	Y-COORD (M)
CONC	(YYMMDDHH)				

100.00	0.00	0.00735	(10031105)	200.00	0.00	0.00164	(10031106)
300.00	0.00	0.00082	(10031106)	400.00	0.00	0.00044	(10031111)
500.00	0.00	0.00033	(10031111)	600.00	0.00	0.00025	(10031111)
700.00	0.00	0.00016	(10031105)	800.00	0.00	0.00014	(10031109)
900.00	0.00	0.00012	(10031111)	1000.00	0.00	0.00010	(10031111)

*** ISCST3 - VERSION 02035 *** *** RUN1

*** 09/10/10

*** 09:52:10

**MODELOPTs:

PAGE 9

CONC RURAL ELEV FLGPOL DFAULT

*** THE 1ST HIGHEST 24-HR AVERAGE CONCENTRATION VALUES FOR SOURCE

GROUP: ALL

INCLUDING SOURCE(S): 1 ,

*** DISCRETE CARTESIAN RECEPTOR POINTS ***

** CONC OF TSP IN GRAMS/CUBIC-METER **

X-COORD (M) CONC (YYMMDDHH)	Y-COORD (M)	CONC (YYMMDDHH)	(YYMMDDHH)	X-COORD (M)	Y-COORD (M)	CONC (YYMMDDHH)	(YYMMDDHH)
--------------------------------	-------------	-----------------	------------	-------------	-------------	-----------------	------------

100.00	0.00	0.00489	(10031124)	200.00	0.00	0.00055	(10031124)
300.00	0.00	0.00021	(10031124)	400.00	0.00	0.00010	(10031124)
500.00	0.00	0.00006	(10031124)	600.00	0.00	0.00003	(10031124)
700.00	0.00	0.00002	(10031124)	800.00	0.00	0.00002	(10031124)
900.00	0.00	0.00001	(10031124)	1000.00	0.00	0.00001	(10031124)

*** ISCST3 - VERSION 02035 *** ** RUN1 *** 09/10/10

*** 09:52:10

**MODELOPTs:

PAGE 10

CONC RURAL ELEV FLGPOL DFAULT

*** THE 2ND HIGHEST 24-HR AVERAGE CONCENTRATION VALUES FOR SOURCE

GROUP: ALL

INCLUDING SOURCE(S): 1 ,

*** DISCRETE CARTESIAN RECEPTOR POINTS ***

** CONC OF TSP IN GRAMS/CUBIC-METER **

X-COORD (M) CONC (YYMMDDHH)	Y-COORD (M)	CONC (YYMMDDHH)	(YYMMDDHH)	X-COORD (M)	Y-COORD (M)	CONC (YYMMDDHH)	(YYMMDDHH)
--------------------------------	-------------	-----------------	------------	-------------	-------------	-----------------	------------

100.00	0.00	0.00000	(00000000)	200.00	0.00	0.00000	(00000000)
300.00	0.00	0.00000	(00000000)	400.00	0.00	0.00000	(00000000)
500.00	0.00	0.00000	(00000000)	600.00	0.00	0.00000	(00000000)
700.00	0.00	0.00000	(00000000)	800.00	0.00	0.00000	(00000000)
900.00	0.00	0.00000	(00000000)	1000.00	0.00	0.00000	(00000000)

*** ISCST3 - VERSION 02035 *** ** RUN1 *** 09/10/10

*** 09:52:10

**MODELOPTs:

PAGE 11

CONC RURAL ELEV FLGPOL DFAULT

*** THE MAXIMUM 50 1-HR AVERAGE CONCENTRATION VALUES FOR SOURCE

GROUP: ALL

INCLUDING SOURCE(S): 1 ,

** CONC OF TSP IN GRAMS/CUBIC-METER **

RANK (YYMMDDHH) AT	CONC (YYMMDDHH) AT	RECEPTOR (XR,YR) OF TYPE	RANK	CONC	RECEPTOR (XR,YR) OF TYPE
1.	0.00804 (10031101)	AT (100.00, 0.00) DC	26.	0.00164 (10031106)	AT (200.00, 0.00)
2.	0.00735 (10031105)	AT (100.00, 0.00) DC	27.	0.00121 (10031107)	AT (200.00, 0.00)
3.	0.00691 (10031106)	AT (100.00, 0.00) DC	28.	0.00121 (10031108)	AT (200.00, 0.00)
4.	0.00676 (10031103)	AT (100.00, 0.00) DC	29.	0.00115 (10031105)	AT (300.00, 0.00)

5.	0.00642 (10031124) AT (100.00, 0.00) DC	30.	0.00092 (10031111) AT (200.00, 0.00)
DC			
6.	0.00612 (10031104) AT (100.00, 0.00) DC	31.	0.00082 (10031106) AT (300.00, 0.00)
DC			
7.	0.00585 (10031102) AT (100.00, 0.00) DC	32.	0.00079 (10031105) AT (400.00, 0.00)
DC			
8.	0.00519 (10031119) AT (100.00, 0.00) DC	33.	0.00078 (10031114) AT (200.00, 0.00)
DC			
9.	0.00508 (10031107) AT (100.00, 0.00) DC	34.	0.00078 (10031103) AT (200.00, 0.00)
DC			
10.	0.00505 (10031108) AT (100.00, 0.00) DC	35.	0.00076 (10031108) AT (300.00, 0.00)
DC			
11.	0.00479 (10031121) AT (100.00, 0.00) DC	36.	0.00071 (10031107) AT (300.00, 0.00)
DC			
12.	0.00479 (10031123) AT (100.00, 0.00) DC	37.	0.00068 (10031102) AT (200.00, 0.00)
DC			
13.	0.00478 (10031117) AT (100.00, 0.00) DC	38.	0.00064 (10031110) AT (200.00, 0.00)
DC			
14.	0.00474 (10031118) AT (100.00, 0.00) DC	39.	0.00060 (10031113) AT (200.00, 0.00)
DC			
15.	0.00454 (10031120) AT (100.00, 0.00) DC	40.	0.00060 (10031111) AT (300.00, 0.00)
DC			
16.	0.00445 (10031122) AT (100.00, 0.00) DC	41.	0.00058 (10031112) AT (200.00, 0.00)
DC			
17.	0.00417 (10031116) AT (100.00, 0.00) DC	42.	0.00054 (10031109) AT (200.00, 0.00)
DC			
18.	0.00386 (10031111) AT (100.00, 0.00) DC	43.	0.00053 (10031101) AT (200.00, 0.00)
DC			
19.	0.00372 (10031114) AT (100.00, 0.00) DC	44.	0.00048 (10031105) AT (500.00, 0.00)
DC			
20.	0.00323 (10031112) AT (100.00, 0.00) DC	45.	0.00044 (10031111) AT (400.00, 0.00)
DC			
21.	0.00322 (10031110) AT (100.00, 0.00) DC	46.	0.00043 (10031108) AT (400.00, 0.00)
DC			
22.	0.00318 (10031115) AT (100.00, 0.00) DC	47.	0.00035 (10031109) AT (300.00, 0.00)
DC			
23.	0.00284 (10031113) AT (100.00, 0.00) DC	48.	0.00033 (10031111) AT (500.00, 0.00)
DC			
24.	0.00226 (10031109) AT (100.00, 0.00) DC	49.	0.00032 (10031117) AT (200.00, 0.00)
DC			
25.	0.00177 (10031105) AT (200.00, 0.00) DC	50.	0.00029 (10031107) AT (400.00, 0.00)
DC			

*** RECEPTOR TYPES: GC = GRIDCART

GP = GRIDPOLR

DC = DISCCART

DP = DISCPOLR

BD = BOUNDARY

*** ISCST3 - VERSION 02035 *** *** RUN1

*** 09:52:10

*** 09/10/10

**MODELOPTs:

PAGE 12

CONC RURAL ELEV FLGPOL DFAULT

*** THE MAXIMUM 50 24-HR AVERAGE CONCENTRATION VALUES FOR SOURCE

GROUP: ALL ***

INCLUDING SOURCE(S): 1 ,

** CONC OF TSP IN GRAMS/CUBIC-METER **

RANK (YYMMDDHH) AT	CONC (YYMMDDHH) AT	RECEPTOR (XR,YR) OF TYPE	RANK	CONC
1.	0.00489 (10031124) AT (100.00, 0.00) DC	26.	0.00000 (00000000) AT (
2.	0.00055 (10031124) AT (200.00, 0.00) DC	27.	0.00000 (00000000) AT (
3.	0.00021 (10031124) AT (300.00, 0.00) DC	28.	0.00000 (00000000) AT (
4.	0.00010 (10031124) AT (400.00, 0.00) DC	29.	0.00000 (00000000) AT (
5.	0.00006 (10031124) AT (500.00, 0.00) DC	30.	0.00000 (00000000) AT (
6.	0.00003 (10031124) AT (600.00, 0.00) DC	31.	0.00000 (00000000) AT (
7.	0.00002 (10031124) AT (700.00, 0.00) DC	32.	0.00000 (00000000) AT (
8.	0.00002 (10031124) AT (800.00, 0.00) DC	33.	0.00000 (00000000) AT (
9.	0.00001 (10031124) AT (900.00, 0.00) DC	34.	0.00000 (00000000) AT (
10.	0.00001 (10031124) AT (1000.00, 0.00) DC	35.	0.00000 (00000000) AT (
11.	0.00000 (00000000) AT (0.00, 0.00)	36.	0.00000 (00000000) AT (
12.	0.00000 (00000000) AT (0.00, 0.00)	37.	0.00000 (00000000) AT (
13.	0.00000 (00000000) AT (0.00, 0.00)	38.	0.00000 (00000000) AT (
14.	0.00000 (00000000) AT (0.00, 0.00)	39.	0.00000 (00000000) AT (
15.	0.00000 (00000000) AT (0.00, 0.00)	40.	0.00000 (00000000) AT (
16.	0.00000 (00000000) AT (0.00, 0.00)	41.	0.00000 (00000000) AT (
17.	0.00000 (00000000) AT (0.00, 0.00)	42.	0.00000 (00000000) AT (
18.	0.00000 (00000000) AT (0.00, 0.00)	43.	0.00000 (00000000) AT (
19.	0.00000 (00000000) AT (0.00, 0.00)	44.	0.00000 (00000000) AT (
20.	0.00000 (00000000) AT (0.00, 0.00)	45.	0.00000 (00000000) AT (
21.	0.00000 (00000000) AT (0.00, 0.00)	46.	0.00000 (00000000) AT (
22.	0.00000 (00000000) AT (0.00, 0.00)	47.	0.00000 (00000000) AT (
23.	0.00000 (00000000) AT (0.00, 0.00)	48.	0.00000 (00000000) AT (
24.	0.00000 (00000000) AT (0.00, 0.00)	49.	0.00000 (00000000) AT (
25.	0.00000 (00000000) AT (0.00, 0.00)	50.	0.00000 (00000000) AT (

*** RECEPTOR TYPES: GC = GRIDCART

GP = GRIDPOLR

DC = DISCCART

DP = DISCPOLR

BD = BOUNDARY

*** ISCST3 - VERSION 02035 *** *** RUN1

*** 09/10/10

*** 09:52:10

**MODELOPTs:

PAGE 13

CONC RURAL ELEV FLGPOL DFAULT

*** THE SUMMARY OF HIGHEST 1-HR RESULTS ***

** CONC OF TSP IN GRAMS/CUBIC-METER **

GROUP ID OF TYPE GRID-ID	DATE AVERAGE CONC (YYMMDDHH)	NETWORK RECEPTOR (XR, YR, ZELEV, ZFLAG)
-----------------------------	---------------------------------	--------------------------------------------

ALL HIGH 1ST HIGH VALUE IS 0.00804 ON 10031101: AT (100.00, 0.00, 920.00, 0.00) DC
NA
HIGH 2ND HIGH VALUE IS 0.00735 ON 10031105: AT (100.00, 0.00, 920.00, 0.00) DC
NA

*** RECEPTOR TYPES: GC = GRIDCART
GP = GRIDPOLR
DC = DISCCART
DP = DISCPOLR
BD = BOUNDARY

*** ISCST3 - VERSION 02035 *** *** RUN1 *** 09/10/10
*** 09:52:10

**MODELOPTs: PAGE 14
CONC RURAL ELEV FLGPOL DFAULT

*** THE SUMMARY OF HIGHEST 24-HR RESULTS ***

** CONC OF TSP IN GRAMS/CUBIC-METER **

GROUP ID	DATE	NETWORK
OF TYPE GRID-ID	AVERAGE CONC (YYMMDDHH)	RECEPTOR (XR, YR, ZELEV, ZFLAG)

ALL HIGH 1ST HIGH VALUE IS 0.00489 ON 10031124: AT (100.00, 0.00, 920.00, 0.00) DC
NA
HIGH 2ND HIGH VALUE IS 0.00000 ON 00000000: AT (0.00, 0.00, 0.00, 0.00)

*** RECEPTOR TYPES: GC = GRIDCART
GP = GRIDPOLR
DC = DISCCART
DP = DISCPOLR
BD = BOUNDARY

*** ISCST3 - VERSION 02035 *** *** RUN1 *** 09/10/10
*** 09:52:10

**MODELOPTs: PAGE 15
CONC RURAL ELEV FLGPOL DFAULT

*** Message Summary : ISCST3 Model Execution ***

----- Summary of Total Messages -----

A Total of 0 Fatal Error Message(s)
A Total of 0 Warning Message(s)
A Total of 0 Informational Message(s)

***** FATAL ERROR MESSAGES *****
*** NONE ***

***** WARNING MESSAGES *****
*** NONE ***

*** ISCST3 Finishes Successfully ***

CO STARTING
CO TITLEONE RUN1
CO MODELOPT DFAULT CONC RURAL
CO AVERTIME 1 24
co terrhgts elev
co flagpole 0.0
CO POLLUTID TSP
CO DCAYCOEF .00000000
CO RUNORNOT RUN
CO ERRORFIL ERRORS.LST
CO FINISHED

SO STARTING

```
**      SRCID SRCTYP  XS    YS    ZS  
**      -----  
SO LOCATION  1  AREA   0.    0.   .0000
```

```
**      SRCID  QS    HS  XINIT  YINIT  
**      -----  
SO SRCPARAM  1  0.00017  0.0  100.  50.
```

SO EMISUNIT 1.0 (GRAMS/(SEC-M**2)) grams/cubic-meter

SO SRCGROUP ALL
SO FINISHED

RE STARTING
RE DISCCART 100. 0. 920. 0.0
RE DISCCART 200. 0. 940. 0.0
RE DISCCART 300. 0. 950. 0.0
RE DISCCART 400. 0. 945. 0.0
RE DISCCART 500. 0. 945. 0.0
RE DISCCART 600. 0. 940. 0.0
RE DISCCART 700. 0. 940. 0.0
RE DISCCART 800. 0. 935. 0.0
RE DISCCART 900. 0. 930. 0.0
RE DISCCART 1000. 0. 930. 0.0
RE FINISHED

ME STARTING
ME INPUTFIL MAR3.MET
ME ANEMHGHT 3.0 METERS
ME SURFDATA 99999 2010 SURFNAME
ME UAIRDATA 99999 2010 UAIRNAME
ME WINDCATS 1.54 3.09 5.14 8.23 10.80
ME FINISHED

OU STARTING
OU RECTABLE ALLAVE FIRST SECOND
OU MAXTABLE ALLAVE 50
OU FINISHED

*** SETUP Finishes Successfully ***

*** ISCST3 - VERSION 02035 *** *** RUN1 *** 09/10/10
*** 09:51:37 ***

**MODELOPTs: PAGE 1
CONC RURAL ELEV FLGPOL DFAULT

*** MODEL SETUP OPTIONS SUMMARY ***

**Intermediate Terrain Processing is Selected

**Model Is Setup For Calculation of Average CONCentration Values.

-- SCAVENGING/DEPOSITION LOGIC --

**Model Uses NO DRY DEPLETION. DDPLETE = F
**Model Uses NO WET DEPLETION. WDPLETE = F
**NO WET SCAVENGING Data Provided.
**NO GAS DRY DEPOSITION Data Provided.
**Model Does NOT Use GRIDDED TERRAIN Data for Depletion Calculations

**Model Uses RURAL Dispersion.

**Model Uses Regulatory DEFAULT Options:

1. Final Plume Rise.
2. Stack-tip Downwash.
3. Buoyancy-induced Dispersion.
4. Use Calms Processing Routine.
5. Not Use Missing Data Processing Routine.
6. Default Wind Profile Exponents.
7. Default Vertical Potential Temperature Gradients.
8. "Upper Bound" Values for Supersquat Buildings.
9. No Exponential Decay for RURAL Mode

**Model Accepts Receptors on ELEV Terrain.

**Model Accepts FLAGPOLE Receptor Heights.

**Model Calculates 2 Short Term Average(s) of: 1-HR 24-HR

**This Run Includes: 1 Source(s); 1 Source Group(s); and 10 Receptor(s)

**The Model Assumes A Pollutant Type of: TSP

**Model Set To Continue RUNning After the Setup Testing.

**Output Options Selected:

Model Outputs Tables of Highest Short Term Values by Receptor (RECTABLE Keyword)
Model Outputs Tables of Overall Maximum Short Term Values (MAXTABLE Keyword)

**NOTE: The Following Flags May Appear Following CONC Values: c for Calm Hours
m for Missing Hours
b for Both Calm and Missing Hours

**Misc. Inputs: Anem. Hgt. (m) = 3.00 ; Decay Coef. = 0.000 ; Rot. Angle = 0.0
Emission Units = (GRAMS/(SEC-M**2)) ; Emission Rate Unit Factor = 1.0000
Output Units = GRAMS/CUBIC-METER

**Approximate Storage Requirements of Model = 1.2 MB of RAM.

**Input Runstream File: MONTHLY.INP

**Output Print File: MAR3.OUT

**Detailed Error/Message File: ERRORS.LST

*** ISCST3 - VERSION 02035 *** ** RUN1 *** 09/10/10
*** 09:51:37

**MODELOPTs: PAGE 2

CONC RURAL ELEV FLGPOL DFAULT

*** AREA SOURCE DATA ***

NUMBER EMISSION RATE COORD (SW CORNER) BASE RELEASE X-DIM Y-DIM ORIENT.
INIT. EMISSION RATE
SOURCE PART. (USER UNITS X Y ELEV. HEIGHT OF AREA OF AREA OF AREA SZ
SCALAR VARY
ID CATS. /METER**2) (METERS) (METERS) (METERS) (METERS) (METERS) (METERS) (DEG.)
(METERS) BY

1 0 0.17000E-03 0.0 0.0 0.0 0.00 100.00 50.00 0.00 0.00
*** ISCST3 - VERSION 02035 *** ** RUN1 *** 09/10/10
*** 09:51:37

**MODELOPTs: PAGE 3

CONC RURAL ELEV FLGPOL DFAULT

*** SOURCE IDs DEFINING SOURCE GROUPS ***

GROUP ID SOURCE IDs

ALL 1 ,
*** ISCST3 - VERSION 02035 *** ** RUN1 *** 09/10/10
*** 09:51:37

**MODELOPTs: PAGE 4

CONC RURAL ELEV FLGPOL DFAULT

*** DISCRETE CARTESIAN RECEPTORS ***
 (X-COORD, Y-COORD, ZELEV, ZFLAG)
 (METERS)

(100.0, 0.0, 920.0, 0.0); (200.0, 0.0, 940.0, 0.0);
 (300.0, 0.0, 950.0, 0.0); (400.0, 0.0, 945.0, 0.0);
 (500.0, 0.0, 945.0, 0.0); (600.0, 0.0, 940.0, 0.0);
 (700.0, 0.0, 940.0, 0.0); (800.0, 0.0, 935.0, 0.0);
 (900.0, 0.0, 930.0, 0.0); (1000.0, 0.0, 930.0, 0.0);

*** ISCST3 - VERSION 02035 *** *** RUN1 *** 09/10/10

*** 09:51:37 ***

**MODELOPTs:

PAGE 5

CONC RURAL ELEV FLGPOL DFAULT

*** METEOROLOGICAL DAYS SELECTED FOR PROCESSING ***
 (1=YES; 0=NO)

```

1111111111 1111111111 1111111111 1111111111 1111111111
1111111111 1111111111 1111111111 1111111111 1111111111
1111111111 1111111111 1111111111 1111111111 1111111111
1111111111 1111111111 1111111111 1111111111 1111111111
1111111111 1111111111 1111111111 1111111111 1111111111
1111111111 1111111111 1111111111 1111111111 1111111111
1111111111 1111111111 1111111111 1111111111 1111111111
1111111111 1111111111 1111111111 1111111111 1111111111
1111111111 111111
  
```

NOTE: METEOROLOGICAL DATA ACTUALLY PROCESSED WILL ALSO DEPEND ON WHAT IS INCLUDED IN THE DATA FILE.

*** UPPER BOUND OF FIRST THROUGH FIFTH WIND SPEED CATEGORIES ***
 (METERS/SEC)

1.54, 3.09, 5.14, 8.23, 10.80,

*** WIND PROFILE EXPONENTS ***

STABILITY CATEGORY	WIND SPEED CATEGORY					
	1	2	3	4	5	6
A	.70000E-01	.70000E-01	.70000E-01	.70000E-01	.70000E-01	.70000E-01
B	.70000E-01	.70000E-01	.70000E-01	.70000E-01	.70000E-01	.70000E-01
C	.10000E+00	.10000E+00	.10000E+00	.10000E+00	.10000E+00	.10000E+00
D	.15000E+00	.15000E+00	.15000E+00	.15000E+00	.15000E+00	.15000E+00
E	.35000E+00	.35000E+00	.35000E+00	.35000E+00	.35000E+00	.35000E+00
F	.55000E+00	.55000E+00	.55000E+00	.55000E+00	.55000E+00	.55000E+00

*** VERTICAL POTENTIAL TEMPERATURE GRADIENTS ***
 (DEGREES KELVIN PER METER)

STABILITY CATEGORY	WIND SPEED CATEGORY					
	1	2	3	4	5	6
A	.00000E+00	.00000E+00	.00000E+00	.00000E+00	.00000E+00	.00000E+00
B	.00000E+00	.00000E+00	.00000E+00	.00000E+00	.00000E+00	.00000E+00
C	.00000E+00	.00000E+00	.00000E+00	.00000E+00	.00000E+00	.00000E+00
D	.00000E+00	.00000E+00	.00000E+00	.00000E+00	.00000E+00	.00000E+00
E	.20000E-01	.20000E-01	.20000E-01	.20000E-01	.20000E-01	.20000E-01
F	.35000E-01	.35000E-01	.35000E-01	.35000E-01	.35000E-01	.35000E-01

*** ISCST3 - VERSION 02035 *** *** RUN1 *** 09/10/10

*** 09:51:37

**MODELOPTs:

PAGE 6

CONC RURAL ELEV FLGPOL DFAULT

*** THE FIRST 24 HOURS OF METEOROLOGICAL DATA ***

FILE: MAR3.MET

FORMAT: (4I2,2F9.4,F6.1,I2,2F7.1,f9.4,f10.1,f8.4,i4,f7.2)

SURFACE STATION NO.: 99999

UPPER AIR STATION NO.: 99999

NAME: SURFNAME

NAME: UAIRNAME

YEAR: 2010

YEAR: 2010

FLOW SPEED TEMP STAB MIXING HEIGHT (M) USTAR M-O LENGTH Z-0 IPCODE PRATE
 YR MN DY HR VECTOR (M/S) (K) CLASS RURAL URBAN (M/S) (M) (M) (mm/HR)

10	03	23	01	42.1	4.08	255.6	6	50.0	50.0	0.0000	0.0	0.0000	0	0.00
10	03	23	02	78.6	5.57	253.5	6	50.0	50.0	0.0000	0.0	0.0000	0	0.00
10	03	23	03	119.3	4.82	255.6	6	50.0	50.0	0.0000	0.0	0.0000	0	0.00
10	03	23	04	169.3	5.20	255.6	6	50.0	50.0	0.0000	0.0	0.0000	0	0.00
10	03	23	05	28.1	4.27	256.3	6	50.0	50.0	0.0000	0.0	0.0000	0	0.00
10	03	23	06	87.0	4.64	255.0	6	50.0	50.0	0.0000	0.0	0.0000	0	0.00
10	03	23	07	63.2	6.31	255.6	6	50.0	50.0	0.0000	0.0	0.0000	0	0.00
10	03	23	08	85.6	6.31	254.2	6	50.0	50.0	0.0000	0.0	0.0000	0	0.00
10	03	23	09	85.6	6.86	254.2	6	50.0	50.0	0.0000	0.0	0.0000	0	0.00
10	03	23	10	87.0	6.86	254.2	5	392.0	392.0	0.0000	0.0	0.0000	0	0.00
10	03	23	11	92.7	4.27	256.3	5	490.0	490.0	0.0000	0.0	0.0000	0	0.00
10	03	23	12	71.6	6.86	257.0	5	601.0	601.0	0.0000	0.0	0.0000	0	0.00
10	03	23	13	54.8	7.79	257.6	5	706.0	706.0	0.0000	0.0	0.0000	0	0.00
10	03	23	14	56.2	5.94	258.3	5	797.0	797.0	0.0000	0.0	0.0000	0	0.00
10	03	23	15	74.4	7.05	259.5	5	868.0	868.0	0.0000	0.0	0.0000	0	0.00
10	03	23	16	103.9	5.38	259.9	5	915.0	915.0	0.0000	0.0	0.0000	0	0.00
10	03	23	17	84.2	6.86	260.7	6	50.0	50.0	0.0000	0.0	0.0000	0	0.00
10	03	23	18	88.4	6.86	259.5	6	50.0	50.0	0.0000	0.0	0.0000	0	0.00
10	03	23	19	88.4	6.31	259.5	6	50.0	50.0	0.0000	0.0	0.0000	0	0.00
10	03	23	20	77.2	7.24	259.5	6	50.0	50.0	0.0000	0.0	0.0000	0	0.00
10	03	23	21	88.4	6.86	259.5	6	50.0	50.0	0.0000	0.0	0.0000	0	0.00
10	03	23	22	88.4	7.05	259.5	6	50.0	50.0	0.0000	0.0	0.0000	0	0.00
10	03	23	23	80.0	6.86	258.9	6	50.0	50.0	0.0000	0.0	0.0000	0	0.00
10	03	23	24	82.9	5.01	258.9	6	50.0	50.0	0.0000	0.0	0.0000	0	0.00

*** NOTES: STABILITY CLASS 1=A, 2=B, 3=C, 4=D, 5=E AND 6=F.

FLOW VECTOR IS DIRECTION TOWARD WHICH WIND IS BLOWING.

*** ISCST3 - VERSION 02035 *** *** RUN1

*** 09/10/10

*** 09:51:37

**MODELOPTs:

PAGE 7

CONC RURAL ELEV FLGPOL DFAULT

*** THE 1ST HIGHEST 1-HR AVERAGE CONCENTRATION VALUES FOR SOURCE

GROUP: ALL ***

INCLUDING SOURCE(S): 1 ,

*** DISCRETE CARTESIAN RECEPTOR POINTS ***

** CONC OF TSP IN GRAMS/CUBIC-METER **

X-COORD (M)	Y-COORD (M)	CONC	(YYMMDDHH)	X-COORD (M)	Y-COORD (M)
CONC	(YYMMDDHH)				

100.00	0.00	0.00378	(10032303)	200.00	0.00	0.00052	(10032311)
300.00	0.00	0.00034	(10032311)	400.00	0.00	0.00025	(10032311)
500.00	0.00	0.00018	(10032311)	600.00	0.00	0.00014	(10032311)
700.00	0.00	0.00011	(10032311)	800.00	0.00	0.00008	(10032311)
900.00	0.00	0.00007	(10032311)	1000.00	0.00	0.00006	(10032311)

*** ISCST3 - VERSION 02035 *** *** RUN1

*** 09/10/10

*** 09:51:37

**MODELOPTs:

PAGE 8

CONC RURAL ELEV FLGPOL DFAULT

*** THE 2ND HIGHEST 1-HR AVERAGE CONCENTRATION VALUES FOR SOURCE

GROUP: ALL ***

INCLUDING SOURCE(S): 1 ,

*** DISCRETE CARTESIAN RECEPTOR POINTS ***

** CONC OF TSP IN GRAMS/CUBIC-METER **

X-COORD (M)	Y-COORD (M)	CONC	(YYMMDDHH)	X-COORD (M)	Y-COORD (M)
CONC	(YYMMDDHH)				

100.00	0.00	0.00277	(10032304)	200.00	0.00	0.00046	(10032316)
300.00	0.00	0.00010	(10032319)	400.00	0.00	0.00008	(10032319)
500.00	0.00	0.00006	(10032319)	600.00	0.00	0.00005	(10032319)
700.00	0.00	0.00004	(10032319)	800.00	0.00	0.00004	(10032319)
900.00	0.00	0.00003	(10032319)	1000.00	0.00	0.00003	(10032319)

*** ISCST3 - VERSION 02035 *** *** RUN1

*** 09/10/10

*** 09:51:37

**MODELOPTs:

PAGE 9

CONC RURAL ELEV FLGPOL DFAULT

*** THE 1ST HIGHEST 24-HR AVERAGE CONCENTRATION VALUES FOR SOURCE

GROUP: ALL ***

INCLUDING SOURCE(S): 1 ,

*** DISCRETE CARTESIAN RECEPTOR POINTS ***

** CONC OF TSP IN GRAMS/CUBIC-METER **

X-COORD (M) CONC (YYMMDDHH)	Y-COORD (M)	CONC (YYMMDDHH)	(YYMMDDHH)	X-COORD (M)	Y-COORD (M)	CONC (YYMMDDHH)	(YYMMDDHH)
--------------------------------	-------------	-----------------	------------	-------------	-------------	-----------------	------------

100.00	0.00	0.00064	(10032324)	200.00	0.00	0.00008	(10032324)
300.00	0.00	0.00004	(10032324)	400.00	0.00	0.00003	(10032324)
500.00	0.00	0.00002	(10032324)	600.00	0.00	0.00002	(10032324)
700.00	0.00	0.00001	(10032324)	800.00	0.00	0.00001	(10032324)
900.00	0.00	0.00001	(10032324)	1000.00	0.00	0.00001	(10032324)

*** ISCST3 - VERSION 02035 *** ** RUN1 *** 09/10/10

*** 09:51:37

**MODELOPTs:

PAGE 10

CONC RURAL ELEV FLGPOL DFAULT

*** THE 2ND HIGHEST 24-HR AVERAGE CONCENTRATION VALUES FOR SOURCE

GROUP: ALL

INCLUDING SOURCE(S): 1 ,

*** DISCRETE CARTESIAN RECEPTOR POINTS ***

** CONC OF TSP IN GRAMS/CUBIC-METER **

X-COORD (M) CONC (YYMMDDHH)	Y-COORD (M)	CONC (YYMMDDHH)	(YYMMDDHH)	X-COORD (M)	Y-COORD (M)	CONC (YYMMDDHH)	(YYMMDDHH)
--------------------------------	-------------	-----------------	------------	-------------	-------------	-----------------	------------

100.00	0.00	0.00000	(00000000)	200.00	0.00	0.00000	(00000000)
300.00	0.00	0.00000	(00000000)	400.00	0.00	0.00000	(00000000)
500.00	0.00	0.00000	(00000000)	600.00	0.00	0.00000	(00000000)
700.00	0.00	0.00000	(00000000)	800.00	0.00	0.00000	(00000000)
900.00	0.00	0.00000	(00000000)	1000.00	0.00	0.00000	(00000000)

*** ISCST3 - VERSION 02035 *** ** RUN1 *** 09/10/10

*** 09:51:37

**MODELOPTs:

PAGE 11

CONC RURAL ELEV FLGPOL DFAULT

*** THE MAXIMUM 50 1-HR AVERAGE CONCENTRATION VALUES FOR SOURCE

GROUP: ALL

INCLUDING SOURCE(S): 1 ,

** CONC OF TSP IN GRAMS/CUBIC-METER **

RANK (YYMMDDHH) AT	CONC (YYMMDDHH) AT	RECEPTOR (XR,YR) OF TYPE	RANK	CONC	RECEPTOR (XR,YR) OF TYPE
1.	0.00378 (10032303)	AT (100.00, 0.00) DC	26.	0.00009 (10032321)	AT (300.00, 0.00)
2.	0.00277 (10032304)	AT (100.00, 0.00) DC	27.	0.00009 (10032322)	AT (300.00, 0.00)
3.	0.00233 (10032316)	AT (100.00, 0.00) DC	28.	0.00009 (10032316)	AT (300.00, 0.00)
4.	0.00219 (10032311)	AT (100.00, 0.00) DC	29.	0.00009 (10032306)	AT (200.00, 0.00)

5.	0.00079 (10032319) AT (100.00, 0.00) DC	30.	0.00008 (10032311) AT (800.00, 0.00)
DC			
6.	0.00072 (10032318) AT (100.00, 0.00) DC	31.	0.00008 (10032310) AT (200.00, 0.00)
DC			
7.	0.00072 (10032321) AT (100.00, 0.00) DC	32.	0.00008 (10032319) AT (400.00, 0.00)
DC			
8.	0.00070 (10032322) AT (100.00, 0.00) DC	33.	0.00007 (10032318) AT (400.00, 0.00)
DC			
9.	0.00052 (10032311) AT (200.00, 0.00) DC	34.	0.00007 (10032321) AT (400.00, 0.00)
DC			
10.	0.00051 (10032306) AT (100.00, 0.00) DC	35.	0.00007 (10032322) AT (400.00, 0.00)
DC			
11.	0.00046 (10032316) AT (200.00, 0.00) DC	36.	0.00007 (10032311) AT (900.00, 0.00)
DC			
12.	0.00041 (10032310) AT (100.00, 0.00) DC	37.	0.00006 (10032319) AT (500.00, 0.00)
DC			
13.	0.00034 (10032311) AT (300.00, 0.00) DC	38.	0.00006 (10032318) AT (500.00, 0.00)
DC			
14.	0.00025 (10032311) AT (400.00, 0.00) DC	39.	0.00006 (10032321) AT (500.00, 0.00)
DC			
15.	0.00018 (10032311) AT (500.00, 0.00) DC	40.	0.00006 (10032311) AT (1000.00, 0.00)
DC			
16.	0.00016 (10032319) AT (200.00, 0.00) DC	41.	0.00006 (10032322) AT (500.00, 0.00)
DC			
17.	0.00015 (10032318) AT (200.00, 0.00) DC	42.	0.00005 (10032319) AT (600.00, 0.00)
DC			
18.	0.00015 (10032321) AT (200.00, 0.00) DC	43.	0.00005 (10032306) AT (300.00, 0.00)
DC			
19.	0.00015 (10032322) AT (200.00, 0.00) DC	44.	0.00005 (10032310) AT (300.00, 0.00)
DC			
20.	0.00014 (10032308) AT (100.00, 0.00) DC	45.	0.00005 (10032318) AT (600.00, 0.00)
DC			
21.	0.00014 (10032311) AT (600.00, 0.00) DC	46.	0.00005 (10032321) AT (600.00, 0.00)
DC			
22.	0.00013 (10032309) AT (100.00, 0.00) DC	47.	0.00005 (10032322) AT (600.00, 0.00)
DC			
23.	0.00011 (10032311) AT (700.00, 0.00) DC	48.	0.00004 (10032319) AT (700.00, 0.00)
DC			
24.	0.00010 (10032319) AT (300.00, 0.00) DC	49.	0.00004 (10032318) AT (700.00, 0.00)
DC			
25.	0.00009 (10032318) AT (300.00, 0.00) DC	50.	0.00004 (10032321) AT (700.00, 0.00)
DC			

*** RECEPTOR TYPES: GC = GRIDCART

GP = GRIDPOLR

DC = DISCCART

DP = DISCPOLR

BD = BOUNDARY

*** ISCST3 - VERSION 02035 *** *** RUN1

*** 09:51:37

*** 09/10/10

**MODELOPTs:

PAGE 12

CONC RURAL ELEV FLGPOL DFAULT

*** THE MAXIMUM 50 24-HR AVERAGE CONCENTRATION VALUES FOR SOURCE

GROUP: ALL ***

INCLUDING SOURCE(S): 1 ,

** CONC OF TSP IN GRAMS/CUBIC-METER **

RANK (YYMMDDHH) AT	CONC (YYMMDDHH) AT	RECEPTOR (XR,YR) OF TYPE	RANK	CONC
1.	0.00064 (10032324) AT (100.00, 0.00) DC	26.	0.00000 (00000000) AT (
2.	0.00008 (10032324) AT (200.00, 0.00) DC	27.	0.00000 (00000000) AT (
3.	0.00004 (10032324) AT (300.00, 0.00) DC	28.	0.00000 (00000000) AT (
4.	0.00003 (10032324) AT (400.00, 0.00) DC	29.	0.00000 (00000000) AT (
5.	0.00002 (10032324) AT (500.00, 0.00) DC	30.	0.00000 (00000000) AT (
6.	0.00002 (10032324) AT (600.00, 0.00) DC	31.	0.00000 (00000000) AT (
7.	0.00001 (10032324) AT (700.00, 0.00) DC	32.	0.00000 (00000000) AT (
8.	0.00001 (10032324) AT (800.00, 0.00) DC	33.	0.00000 (00000000) AT (
9.	0.00001 (10032324) AT (900.00, 0.00) DC	34.	0.00000 (00000000) AT (
10.	0.00001 (10032324) AT (1000.00, 0.00) DC	35.	0.00000 (00000000) AT (
11.	0.00000 (00000000) AT (0.00, 0.00)	36.	0.00000 (00000000) AT (
12.	0.00000 (00000000) AT (0.00, 0.00)	37.	0.00000 (00000000) AT (
13.	0.00000 (00000000) AT (0.00, 0.00)	38.	0.00000 (00000000) AT (
14.	0.00000 (00000000) AT (0.00, 0.00)	39.	0.00000 (00000000) AT (
15.	0.00000 (00000000) AT (0.00, 0.00)	40.	0.00000 (00000000) AT (
16.	0.00000 (00000000) AT (0.00, 0.00)	41.	0.00000 (00000000) AT (
17.	0.00000 (00000000) AT (0.00, 0.00)	42.	0.00000 (00000000) AT (
18.	0.00000 (00000000) AT (0.00, 0.00)	43.	0.00000 (00000000) AT (
19.	0.00000 (00000000) AT (0.00, 0.00)	44.	0.00000 (00000000) AT (
20.	0.00000 (00000000) AT (0.00, 0.00)	45.	0.00000 (00000000) AT (
21.	0.00000 (00000000) AT (0.00, 0.00)	46.	0.00000 (00000000) AT (
22.	0.00000 (00000000) AT (0.00, 0.00)	47.	0.00000 (00000000) AT (
23.	0.00000 (00000000) AT (0.00, 0.00)	48.	0.00000 (00000000) AT (
24.	0.00000 (00000000) AT (0.00, 0.00)	49.	0.00000 (00000000) AT (
25.	0.00000 (00000000) AT (0.00, 0.00)	50.	0.00000 (00000000) AT (

*** RECEPTOR TYPES: GC = GRIDCART

GP = GRIDPOLR

DC = DISCCART

DP = DISCPOLR

BD = BOUNDARY

*** ISCST3 - VERSION 02035 *** *** RUN1

*** 09/10/10

*** 09:51:37

**MODELOPTs:

PAGE 13

CONC RURAL ELEV FLGPOL DFAULT

*** THE SUMMARY OF HIGHEST 1-HR RESULTS ***

** CONC OF TSP IN GRAMS/CUBIC-METER **

GROUP ID OF TYPE GRID-ID	DATE AVERAGE CONC (YYMMDDHH)	NETWORK RECEPTOR (XR, YR, ZELEV, ZFLAG)
-----------------------------	---------------------------------	--------------------------------------------

ALL HIGH 1ST HIGH VALUE IS 0.00378 ON 10032303: AT (100.00, 0.00, 920.00, 0.00) DC
NA
HIGH 2ND HIGH VALUE IS 0.00277 ON 10032304: AT (100.00, 0.00, 920.00, 0.00) DC
NA

*** RECEPTOR TYPES: GC = GRIDCART
GP = GRIDPOLR
DC = DISCCART
DP = DISCPOLR
BD = BOUNDARY

*** ISCST3 - VERSION 02035 *** *** RUN1 *** 09/10/10
*** 09:51:37

**MODELOPTs: PAGE 14
CONC RURAL ELEV FLGPOL DFAULT

*** THE SUMMARY OF HIGHEST 24-HR RESULTS ***

** CONC OF TSP IN GRAMS/CUBIC-METER **

GROUP ID	DATE	NETWORK
OF TYPE GRID-ID	AVERAGE CONC (YYMMDDHH)	RECEPTOR (XR, YR, ZELEV, ZFLAG)

ALL HIGH 1ST HIGH VALUE IS 0.00064 ON 10032324: AT (100.00, 0.00, 920.00, 0.00) DC
NA
HIGH 2ND HIGH VALUE IS 0.00000 ON 00000000: AT (0.00, 0.00, 0.00, 0.00)

*** RECEPTOR TYPES: GC = GRIDCART
GP = GRIDPOLR
DC = DISCCART
DP = DISCPOLR
BD = BOUNDARY

*** ISCST3 - VERSION 02035 *** *** RUN1 *** 09/10/10
*** 09:51:37

**MODELOPTs: PAGE 15
CONC RURAL ELEV FLGPOL DFAULT

*** Message Summary : ISCST3 Model Execution ***

----- Summary of Total Messages -----

A Total of 0 Fatal Error Message(s)
A Total of 0 Warning Message(s)
A Total of 0 Informational Message(s)

***** FATAL ERROR MESSAGES *****
*** NONE ***

***** WARNING MESSAGES *****
*** NONE ***

*** ISCST3 Finishes Successfully ***

CO STARTING
CO TITLEONE RUN1
CO MODELOPT DFAULT CONC RURAL
CO AVERTIME 1 24
co terrhgts elev
co flagpole 0.0
CO POLLUTID TSP
CO DCAYCOEF .00000000
CO RUNORNOT RUN
CO ERRORFIL ERRORS.LST
CO FINISHED

SO STARTING

```
**      SRCID SRCTYP  XS    YS    ZS  
**      -----  
SO LOCATION  1  AREA   0.    0.   .0000
```

```
**      SRCID  QS    HS  XINIT  YINIT  
**      -----  
SO SRCPARAM  1  0.00011  0.0  100.  50.
```

SO EMISUNIT 1.0 (GRAMS/(SEC-M**2)) grams/cubic-meter

SO SRCGROUP ALL
SO FINISHED

RE STARTING

```
RE DISCCART  100.  0.  920.  0.0  
RE DISCCART  200.  0.  940.  0.0  
RE DISCCART  300.  0.  950.  0.0  
RE DISCCART  400.  0.  945.  0.0  
RE DISCCART  500.  0.  945.  0.0  
RE DISCCART  600.  0.  940.  0.0  
RE DISCCART  700.  0.  940.  0.0  
RE DISCCART  800.  0.  935.  0.0  
RE DISCCART  900.  0.  930.  0.0  
RE DISCCART 1000.  0.  930.  0.0  
RE FINISHED
```

ME STARTING

```
ME INPUTFIL  MAY.MET  
ME ANEMHGHT  3.0 METERS  
ME SURFDATA  99999  2010      SURFNAME  
ME UAIRDATA  99999  2010      UAIRNAME  
ME WINDCATS  1.54  3.09  5.14  8.23  10.80  
ME FINISHED
```


Model Outputs Tables of Highest Short Term Values by Receptor (RECTABLE Keyword)
Model Outputs Tables of Overall Maximum Short Term Values (MAXTABLE Keyword)

**NOTE: The Following Flags May Appear Following CONC Values: c for Calm Hours
m for Missing Hours
b for Both Calm and Missing Hours

**Misc. Inputs: Anem. Hgt. (m) = 3.00 ; Decay Coef. = 0.000 ; Rot. Angle = 0.0
Emission Units = (GRAMS/(SEC-M**2)) ; Emission Rate Unit Factor = 1.0000
Output Units = GRAMS/CUBIC-METER

**Approximate Storage Requirements of Model = 1.2 MB of RAM.

**Input Runstream File: MONTHLY.INP

**Output Print File: MAY.OUT

**Detailed Error/Message File: ERRORS.LST

*** IS CST3 - VERSION 02035 *** ** RUN1 *** 09/10/10
*** 09:53:19

**MODELOPTs: PAGE 2

CONC RURAL ELEV FLGPOL DFAULT

*** AREA SOURCE DATA ***

NUMBER EMISSION RATE COORD (SW CORNER) BASE RELEASE X-DIM Y-DIM ORIENT.
INIT. EMISSION RATE
SOURCE PART. (USER UNITS X Y ELEV. HEIGHT OF AREA OF AREA OF AREA SZ
SCALAR VARY
ID CATS. /METER**2) (METERS) (METERS) (METERS) (METERS) (METERS) (METERS) (DEG.)
(METERS) BY

1 0 0.11000E-03 0.0 0.0 0.0 0.00 100.00 50.00 0.00 0.00
*** IS CST3 - VERSION 02035 *** ** RUN1 *** 09/10/10
*** 09:53:19

**MODELOPTs: PAGE 3

CONC RURAL ELEV FLGPOL DFAULT

*** SOURCE IDs DEFINING SOURCE GROUPS ***

GROUP ID SOURCE IDs

ALL 1 ,
*** IS CST3 - VERSION 02035 *** ** RUN1 *** 09/10/10
*** 09:53:19

**MODELOPTs: PAGE 4

CONC RURAL ELEV FLGPOL DFAULT

*** DISCRETE CARTESIAN RECEPTORS ***
 (X-COORD, Y-COORD, ZELEV, ZFLAG)
 (METERS)

(100.0, 0.0, 920.0, 0.0); (200.0, 0.0, 940.0, 0.0);
 (300.0, 0.0, 950.0, 0.0); (400.0, 0.0, 945.0, 0.0);
 (500.0, 0.0, 945.0, 0.0); (600.0, 0.0, 940.0, 0.0);
 (700.0, 0.0, 940.0, 0.0); (800.0, 0.0, 935.0, 0.0);
 (900.0, 0.0, 930.0, 0.0); (1000.0, 0.0, 930.0, 0.0);

*** ISCST3 - VERSION 02035 *** *** RUN1 *** 09/10/10

*** 09:53:19

**MODELOPTs:

PAGE 5

CONC RURAL ELEV FLGPOL DFAULT

*** METEOROLOGICAL DAYS SELECTED FOR PROCESSING ***
 (1=YES; 0=NO)

```

1111111111 1111111111 1111111111 1111111111 1111111111
1111111111 1111111111 1111111111 1111111111 1111111111
1111111111 1111111111 1111111111 1111111111 1111111111
1111111111 1111111111 1111111111 1111111111 1111111111
1111111111 1111111111 1111111111 1111111111 1111111111
1111111111 1111111111 1111111111 1111111111 1111111111
1111111111 1111111111 1111111111 1111111111 1111111111
1111111111 1111111111 1111111111 1111111111 1111111111
1111111111 111111
  
```

NOTE: METEOROLOGICAL DATA ACTUALLY PROCESSED WILL ALSO DEPEND ON WHAT IS INCLUDED IN THE DATA FILE.

*** UPPER BOUND OF FIRST THROUGH FIFTH WIND SPEED CATEGORIES ***
 (METERS/SEC)

1.54, 3.09, 5.14, 8.23, 10.80,

*** WIND PROFILE EXPONENTS ***

STABILITY CATEGORY	WIND SPEED CATEGORY					
	1	2	3	4	5	6
A	.70000E-01	.70000E-01	.70000E-01	.70000E-01	.70000E-01	.70000E-01
B	.70000E-01	.70000E-01	.70000E-01	.70000E-01	.70000E-01	.70000E-01
C	.10000E+00	.10000E+00	.10000E+00	.10000E+00	.10000E+00	.10000E+00
D	.15000E+00	.15000E+00	.15000E+00	.15000E+00	.15000E+00	.15000E+00
E	.35000E+00	.35000E+00	.35000E+00	.35000E+00	.35000E+00	.35000E+00
F	.55000E+00	.55000E+00	.55000E+00	.55000E+00	.55000E+00	.55000E+00

*** VERTICAL POTENTIAL TEMPERATURE GRADIENTS ***
 (DEGREES KELVIN PER METER)

STABILITY CATEGORY	WIND SPEED CATEGORY					
	1	2	3	4	5	6
A	.00000E+00	.00000E+00	.00000E+00	.00000E+00	.00000E+00	.00000E+00
B	.00000E+00	.00000E+00	.00000E+00	.00000E+00	.00000E+00	.00000E+00
C	.00000E+00	.00000E+00	.00000E+00	.00000E+00	.00000E+00	.00000E+00
D	.00000E+00	.00000E+00	.00000E+00	.00000E+00	.00000E+00	.00000E+00
E	.20000E-01	.20000E-01	.20000E-01	.20000E-01	.20000E-01	.20000E-01
F	.35000E-01	.35000E-01	.35000E-01	.35000E-01	.35000E-01	.35000E-01

*** ISCST3 - VERSION 02035 *** *** RUN1 *** 09/10/10

*** 09:53:19

**MODELOPTs:

PAGE 6

CONC RURAL ELEV FLGPOL DFAULT

*** THE FIRST 24 HOURS OF METEOROLOGICAL DATA ***

FILE: MAY.MET

FORMAT: (4I2,2F9.4,F6.1,I2,2F7.1,f9.4,f10.1,f8.4,i4,f7.2)

SURFACE STATION NO.: 99999

UPPER AIR STATION NO.: 99999

NAME: SURFNAME

NAME: UAIRNAME

YEAR: 2010

YEAR: 2010

FLOW SPEED TEMP STAB MIXING HEIGHT (M) USTAR M-O LENGTH Z-0 IPCODE PRATE
 YR MN DY HR VECTOR (M/S) (K) CLASS RURAL URBAN (M/S) (M) (M) (mm/HR)

09 05 20 01	105.3	3.71	279.2	6	50.0	50.0	0.0000	0.0	0.0000	0	0.00
09 05 20 02	112.3	3.90	279.6	6	50.0	50.0	0.0000	0.0	0.0000	0	0.00
09 05 20 03	99.7	3.53	278.4	6	50.0	50.0	0.0000	0.0	0.0000	0	0.00
09 05 20 04	92.7	3.34	278.0	6	50.0	50.0	0.0000	0.0	0.0000	0	0.00
09 05 20 05	99.7	2.97	278.4	6	50.0	50.0	0.0000	0.0	0.0000	0	0.00
09 05 20 06	99.7	3.15	278.0	6	50.0	50.0	0.0000	0.0	0.0000	0	0.00
09 05 20 07	120.7	2.60	278.8	6	192.0	192.0	0.0000	0.0	0.0000	0	0.00
09 05 20 08	92.7	2.41	280.8	6	332.0	332.0	0.0000	0.0	0.0000	0	0.00
09 05 20 09	98.3	2.04	280.0	6	488.0	488.0	0.0000	0.0	0.0000	0	0.00
09 05 20 10	94.1	1.48	280.8	5	646.0	646.0	0.0000	0.0	0.0000	0	0.00
09 05 20 11	80.0	1.30	281.6	5	799.0	799.0	0.0000	0.0	0.0000	0	0.00
09 05 20 12	342.6	1.11	281.4	5	942.0	942.0	0.0000	0.0	0.0000	0	0.00
09 05 20 13	9.8	1.86	282.4	5	1073.0	1073.0	0.0000	0.0	0.0000	0	0.00
09 05 20 14	92.7	2.60	282.4	5	1191.0	1191.0	0.0000	0.0	0.0000	0	0.00
09 05 20 15	57.6	1.86	283.2	5	1291.0	1291.0	0.0000	0.0	0.0000	0	0.00
09 05 20 16	328.5	1.11	284.4	5	1375.0	1375.0	0.0000	0.0	0.0000	0	0.00
09 05 20 17	116.5	1.48	284.8	6	1439.0	1439.0	0.0000	0.0	0.0000	0	0.00
09 05 20 18	68.8	2.23	284.4	6	1483.0	1483.0	0.0000	0.0	0.0000	0	0.00
09 05 20 19	96.9	1.67	284.8	6	1507.0	1507.0	0.0000	0.0	0.0000	0	0.00
09 05 20 20	78.6	1.86	284.4	6	50.0	50.0	0.0000	0.0	0.0000	0	0.00
09 05 20 21	96.9	2.04	284.4	6	50.0	50.0	0.0000	0.0	0.0000	0	0.00
09 05 20 22	102.5	2.23	283.2	6	50.0	50.0	0.0000	0.0	0.0000	0	0.00
09 05 20 23	84.2	1.30	283.2	6	50.0	50.0	0.0000	0.0	0.0000	0	0.00
09 05 20 24	87.0	1.86	281.6	6	50.0	50.0	0.0000	0.0	0.0000	0	0.00

*** NOTES: STABILITY CLASS 1=A, 2=B, 3=C, 4=D, 5=E AND 6=F.

FLOW VECTOR IS DIRECTION TOWARD WHICH WIND IS BLOWING.

*** ISCST3 - VERSION 02035 *** *** RUN1

*** 09/10/10

*** 09:53:19

**MODELOPTs:

PAGE 7

CONC RURAL ELEV FLGPOL DFAULT

*** THE 1ST HIGHEST 1-HR AVERAGE CONCENTRATION VALUES FOR SOURCE

GROUP: ALL ***

INCLUDING SOURCE(S): 1 ,

*** DISCRETE CARTESIAN RECEPTOR POINTS ***

** CONC OF TSP IN GRAMS/CUBIC-METER **

X-COORD (M) CONC (YYMMDDHH)	Y-COORD (M)	CONC (YYMMDDHH)	Y-COORD (M)	X-COORD (M)	Y-COORD (M)	CONC (YYMMDDHH)
--------------------------------	-------------	-----------------	-------------	-------------	-------------	-----------------

100.00	0.00	0.00812 (09052017)		200.00	0.00	0.00167 (09052019)
300.00	0.00	0.00106 (09052019)		400.00	0.00	0.00060 (09052019)
500.00	0.00	0.00041 (09052008)		600.00	0.00	0.00032 (09052008)
700.00	0.00	0.00025 (09052008)		800.00	0.00	0.00020 (09052008)
900.00	0.00	0.00016 (09052008)		1000.00	0.00	0.00013 (09052008)

*** ISCST3 - VERSION 02035 *** *** RUN1

*** 09/10/10

*** 09:53:19

**MODELOPTs:

PAGE 8

CONC RURAL ELEV FLGPOL DFAULT

*** THE 2ND HIGHEST 1-HR AVERAGE CONCENTRATION VALUES FOR SOURCE

GROUP: ALL ***

INCLUDING SOURCE(S): 1 ,

*** DISCRETE CARTESIAN RECEPTOR POINTS ***

** CONC OF TSP IN GRAMS/CUBIC-METER **

X-COORD (M) CONC (YYMMDDHH)	Y-COORD (M)	CONC (YYMMDDHH)	Y-COORD (M)	X-COORD (M)	Y-COORD (M)	CONC (YYMMDDHH)
--------------------------------	-------------	-----------------	-------------	-------------	-------------	-----------------

100.00	0.00	0.00700 (09052019)		200.00	0.00	0.00137 (09052009)
300.00	0.00	0.00086 (09052021)		400.00	0.00	0.00051 (09052008)
500.00	0.00	0.00034 (09052010)		600.00	0.00	0.00024 (09052010)
700.00	0.00	0.00018 (09052004)		800.00	0.00	0.00014 (09052004)
900.00	0.00	0.00012 (09052004)		1000.00	0.00	0.00009 (09052004)

*** ISCST3 - VERSION 02035 *** *** RUN1

*** 09/10/10

*** 09:53:19

**MODELOPTs:

PAGE 9

CONC RURAL ELEV FLGPOL DFAULT

*** THE 1ST HIGHEST 24-HR AVERAGE CONCENTRATION VALUES FOR SOURCE

GROUP: ALL ***

INCLUDING SOURCE(S): 1 ,

*** DISCRETE CARTESIAN RECEPTOR POINTS ***

** CONC OF TSP IN GRAMS/CUBIC-METER **

X-COORD (M) CONC (YYMMDDHH)	Y-COORD (M)	CONC (YYMMDDHH)	(YYMMDDHH)	X-COORD (M)	Y-COORD (M)	CONC (YYMMDDHH)	(YYMMDDHH)
--------------------------------	-------------	-----------------	------------	-------------	-------------	-----------------	------------

100.00	0.00	0.00286	(09052024)	200.00	0.00	0.00053	(09052024)
300.00	0.00	0.00028	(09052024)	400.00	0.00	0.00014	(09052024)
500.00	0.00	0.00008	(09052024)	600.00	0.00	0.00005	(09052024)
700.00	0.00	0.00004	(09052024)	800.00	0.00	0.00003	(09052024)
900.00	0.00	0.00002	(09052024)	1000.00	0.00	0.00002	(09052024)

*** ISCST3 - VERSION 02035 *** ** RUN1 *** 09/10/10
 *** 09:53:19

**MODELOPTs: PAGE 10
 CONC RURAL ELEV FLGPOL DFAULT

*** THE 2ND HIGHEST 24-HR AVERAGE CONCENTRATION VALUES FOR SOURCE
 GROUP: ALL ***
 INCLUDING SOURCE(S): 1 ,

*** DISCRETE CARTESIAN RECEPTOR POINTS ***

** CONC OF TSP IN GRAMS/CUBIC-METER **

X-COORD (M) CONC (YYMMDDHH)	Y-COORD (M)	CONC (YYMMDDHH)	(YYMMDDHH)	X-COORD (M)	Y-COORD (M)	CONC (YYMMDDHH)	(YYMMDDHH)
--------------------------------	-------------	-----------------	------------	-------------	-------------	-----------------	------------

100.00	0.00	0.00000	(00000000)	200.00	0.00	0.00000	(00000000)
300.00	0.00	0.00000	(00000000)	400.00	0.00	0.00000	(00000000)
500.00	0.00	0.00000	(00000000)	600.00	0.00	0.00000	(00000000)
700.00	0.00	0.00000	(00000000)	800.00	0.00	0.00000	(00000000)
900.00	0.00	0.00000	(00000000)	1000.00	0.00	0.00000	(00000000)

*** ISCST3 - VERSION 02035 *** ** RUN1 *** 09/10/10
 *** 09:53:19

**MODELOPTs: PAGE 11
 CONC RURAL ELEV FLGPOL DFAULT

*** THE MAXIMUM 50 1-HR AVERAGE CONCENTRATION VALUES FOR SOURCE
 GROUP: ALL ***
 INCLUDING SOURCE(S): 1 ,

** CONC OF TSP IN GRAMS/CUBIC-METER **

RANK (YYMMDDHH) AT RECEPTOR (XR,YR) OF TYPE	CONC (YYMMDDHH)	AT RECEPTOR (XR,YR) OF TYPE	RANK	CONC	AT RECEPTOR (XR,YR) OF TYPE
1. DC	0.00812 (09052017)	AT (100.00, 0.00) DC	26.	0.00082 (09052024)	AT (100.00, 0.00)
2. DC	0.00700 (09052019)	AT (100.00, 0.00) DC	27.	0.00080 (09052009)	AT (300.00, 0.00)
3. DC	0.00576 (09052009)	AT (100.00, 0.00) DC	28.	0.00079 (09052003)	AT (200.00, 0.00)
4. DC	0.00573 (09052021)	AT (100.00, 0.00) DC	29.	0.00074 (09052004)	AT (200.00, 0.00)

5.	0.00530 (09052022) AT (100.00, 0.00) DC	30.	0.00070 (09052010) AT (300.00, 0.00)
DC			
6.	0.00461 (09052010) AT (100.00, 0.00) DC	31.	0.00067 (09052008) AT (300.00, 0.00)
DC			
7.	0.00448 (09052007) AT (100.00, 0.00) DC	32.	0.00063 (09052001) AT (200.00, 0.00)
DC			
8.	0.00411 (09052008) AT (100.00, 0.00) DC	33.	0.00060 (09052019) AT (400.00, 0.00)
DC			
9.	0.00396 (09052005) AT (100.00, 0.00) DC	34.	0.00055 (09052014) AT (200.00, 0.00)
DC			
10.	0.00373 (09052006) AT (100.00, 0.00) DC	35.	0.00051 (09052008) AT (400.00, 0.00)
DC			
11.	0.00333 (09052003) AT (100.00, 0.00) DC	36.	0.00049 (09052021) AT (400.00, 0.00)
DC			
12.	0.00320 (09052001) AT (100.00, 0.00) DC	37.	0.00049 (09052010) AT (400.00, 0.00)
DC			
13.	0.00308 (09052002) AT (100.00, 0.00) DC	38.	0.00049 (09052004) AT (300.00, 0.00)
DC			
14.	0.00297 (09052004) AT (100.00, 0.00) DC	39.	0.00047 (09052005) AT (300.00, 0.00)
DC			
15.	0.00232 (09052014) AT (100.00, 0.00) DC	40.	0.00044 (09052006) AT (300.00, 0.00)
DC			
16.	0.00167 (09052019) AT (200.00, 0.00) DC	41.	0.00041 (09052008) AT (500.00, 0.00)
DC			
17.	0.00137 (09052009) AT (200.00, 0.00) DC	42.	0.00040 (09052003) AT (300.00, 0.00)
DC			
18.	0.00137 (09052021) AT (200.00, 0.00) DC	43.	0.00037 (09052004) AT (400.00, 0.00)
DC			
19.	0.00121 (09052022) AT (200.00, 0.00) DC	44.	0.00036 (09052014) AT (300.00, 0.00)
DC			
20.	0.00110 (09052010) AT (200.00, 0.00) DC	45.	0.00034 (09052010) AT (500.00, 0.00)
DC			
21.	0.00106 (09052019) AT (300.00, 0.00) DC	46.	0.00033 (09052009) AT (400.00, 0.00)
DC			
22.	0.00102 (09052008) AT (200.00, 0.00) DC	47.	0.00032 (09052008) AT (600.00, 0.00)
DC			
23.	0.00094 (09052005) AT (200.00, 0.00) DC	48.	0.00029 (09052004) AT (500.00, 0.00)
DC			
24.	0.00089 (09052006) AT (200.00, 0.00) DC	49.	0.00029 (09052022) AT (300.00, 0.00)
DC			
25.	0.00086 (09052021) AT (300.00, 0.00) DC	50.	0.00028 (09052019) AT (500.00, 0.00)
DC			

*** RECEPTOR TYPES: GC = GRIDCART

GP = GRIDPOLR

DC = DISCCART

DP = DISCPOLR

BD = BOUNDARY

*** ISCST3 - VERSION 02035 *** *** RUN1

*** 09:53:19

*** 09/10/10

**MODELOPTs:

PAGE 12

CONC RURAL ELEV FLGPOL DFAULT

*** THE MAXIMUM 50 24-HR AVERAGE CONCENTRATION VALUES FOR SOURCE

GROUP: ALL ***

INCLUDING SOURCE(S): 1 ,

** CONC OF TSP IN GRAMS/CUBIC-METER **

RANK (YYMMDDHH) AT	CONC (YYMMDDHH) AT	RECEPTOR (XR,YR) OF TYPE	RANK	CONC
1.	0.00286 (09052024) AT (100.00, 0.00) DC	26.	0.00000 (00000000) AT (
2.	0.00053 (09052024) AT (200.00, 0.00) DC	27.	0.00000 (00000000) AT (
3.	0.00028 (09052024) AT (300.00, 0.00) DC	28.	0.00000 (00000000) AT (
4.	0.00014 (09052024) AT (400.00, 0.00) DC	29.	0.00000 (00000000) AT (
5.	0.00008 (09052024) AT (500.00, 0.00) DC	30.	0.00000 (00000000) AT (
6.	0.00005 (09052024) AT (600.00, 0.00) DC	31.	0.00000 (00000000) AT (
7.	0.00004 (09052024) AT (700.00, 0.00) DC	32.	0.00000 (00000000) AT (
8.	0.00003 (09052024) AT (800.00, 0.00) DC	33.	0.00000 (00000000) AT (
9.	0.00002 (09052024) AT (900.00, 0.00) DC	34.	0.00000 (00000000) AT (
10.	0.00002 (09052024) AT (1000.00, 0.00) DC	35.	0.00000 (00000000) AT (
11.	0.00000 (00000000) AT (0.00, 0.00)	36.	0.00000 (00000000) AT (
12.	0.00000 (00000000) AT (0.00, 0.00)	37.	0.00000 (00000000) AT (
13.	0.00000 (00000000) AT (0.00, 0.00)	38.	0.00000 (00000000) AT (
14.	0.00000 (00000000) AT (0.00, 0.00)	39.	0.00000 (00000000) AT (
15.	0.00000 (00000000) AT (0.00, 0.00)	40.	0.00000 (00000000) AT (
16.	0.00000 (00000000) AT (0.00, 0.00)	41.	0.00000 (00000000) AT (
17.	0.00000 (00000000) AT (0.00, 0.00)	42.	0.00000 (00000000) AT (
18.	0.00000 (00000000) AT (0.00, 0.00)	43.	0.00000 (00000000) AT (
19.	0.00000 (00000000) AT (0.00, 0.00)	44.	0.00000 (00000000) AT (
20.	0.00000 (00000000) AT (0.00, 0.00)	45.	0.00000 (00000000) AT (
21.	0.00000 (00000000) AT (0.00, 0.00)	46.	0.00000 (00000000) AT (
22.	0.00000 (00000000) AT (0.00, 0.00)	47.	0.00000 (00000000) AT (
23.	0.00000 (00000000) AT (0.00, 0.00)	48.	0.00000 (00000000) AT (
24.	0.00000 (00000000) AT (0.00, 0.00)	49.	0.00000 (00000000) AT (
25.	0.00000 (00000000) AT (0.00, 0.00)	50.	0.00000 (00000000) AT (

*** RECEPTOR TYPES: GC = GRIDCART

GP = GRIDPOLR

DC = DISCCART

DP = DISCPOLR

BD = BOUNDARY

*** ISCST3 - VERSION 02035 *** *** RUN1

*** 09/10/10

*** 09:53:19

**MODELOPTs:

PAGE 13

CONC RURAL ELEV FLGPOL DFAULT

*** THE SUMMARY OF HIGHEST 1-HR RESULTS ***

** CONC OF TSP IN GRAMS/CUBIC-METER **

GROUP ID OF TYPE GRID-ID	DATE AVERAGE CONC (YYMMDDHH)	NETWORK RECEPTOR (XR, YR, ZELEV, ZFLAG)
-----------------------------	---------------------------------	--------------------------------------------

ALL HIGH 1ST HIGH VALUE IS 0.00812 ON 09052017: AT (100.00, 0.00, 920.00, 0.00) DC
NA
HIGH 2ND HIGH VALUE IS 0.00700 ON 09052019: AT (100.00, 0.00, 920.00, 0.00) DC
NA

*** RECEPTOR TYPES: GC = GRIDCART
GP = GRIDPOLR
DC = DISCCART
DP = DISCPOLR
BD = BOUNDARY

*** ISCST3 - VERSION 02035 *** *** RUN1 *** 09/10/10
*** 09:53:19

**MODELOPTs: PAGE 14
CONC RURAL ELEV FLGPOL DFAULT

*** THE SUMMARY OF HIGHEST 24-HR RESULTS ***

** CONC OF TSP IN GRAMS/CUBIC-METER **

GROUP ID	DATE	NETWORK
OF TYPE GRID-ID	AVERAGE CONC (YYMMDDHH)	RECEPTOR (XR, YR, ZELEV, ZFLAG)

ALL HIGH 1ST HIGH VALUE IS 0.00286 ON 09052024: AT (100.00, 0.00, 920.00, 0.00) DC
NA
HIGH 2ND HIGH VALUE IS 0.00000 ON 00000000: AT (0.00, 0.00, 0.00, 0.00)

*** RECEPTOR TYPES: GC = GRIDCART
GP = GRIDPOLR
DC = DISCCART
DP = DISCPOLR
BD = BOUNDARY

*** ISCST3 - VERSION 02035 *** *** RUN1 *** 09/10/10
*** 09:53:19

**MODELOPTs: PAGE 15
CONC RURAL ELEV FLGPOL DFAULT

*** Message Summary : ISCST3 Model Execution ***

----- Summary of Total Messages -----

A Total of 0 Fatal Error Message(s)
A Total of 0 Warning Message(s)
A Total of 0 Informational Message(s)

***** FATAL ERROR MESSAGES *****
*** NONE ***

***** WARNING MESSAGES *****
*** NONE ***

*** ISCST3 Finishes Successfully ***

CO STARTING
CO TITLEONE RUN1
CO MODELOPT DFAULT CONC RURAL
CO AVERTIME 1 24
co terrhgts elev
co flagpole 0.0
CO POLLUTID TSP
CO DCAYCOEF .00000000
CO RUNORNOT RUN
CO ERRORFIL ERRORS.LST
CO FINISHED

SO STARTING

```
**      SRCID SRCTYP  XS    YS    ZS  
**      -----  
SO LOCATION  1  AREA   0.    0.   .0000
```

```
**      SRCID  QS    HS  XINIT  YINIT  
**      -----  
SO SRCPARAM  1  0.00010  0.0  100.  50.
```

SO EMISUNIT 1.0 (GRAMS/(SEC-M**2)) grams/cubic-meter

SO SRCGROUP ALL
SO FINISHED

RE STARTING

```
RE DISCCART  100.  0.  920.  0.0  
RE DISCCART  200.  0.  940.  0.0  
RE DISCCART  300.  0.  950.  0.0  
RE DISCCART  400.  0.  945.  0.0  
RE DISCCART  500.  0.  945.  0.0  
RE DISCCART  600.  0.  940.  0.0  
RE DISCCART  700.  0.  940.  0.0  
RE DISCCART  800.  0.  935.  0.0  
RE DISCCART  900.  0.  930.  0.0  
RE DISCCART 1000.  0.  930.  0.0  
RE FINISHED
```

ME STARTING

```
ME INPUTFIL  NOV.MET  
ME ANEMHGHT  3.0 METERS  
ME SURFDATA  99999  2010          SURFNAME  
ME UAIRDATA  99999  2010          UAIRNAME  
ME WINDCATS  1.54  3.09  5.14  8.23  10.80  
ME FINISHED
```


Model Outputs Tables of Highest Short Term Values by Receptor (RECTABLE Keyword)
Model Outputs Tables of Overall Maximum Short Term Values (MAXTABLE Keyword)

**NOTE: The Following Flags May Appear Following CONC Values: c for Calm Hours
m for Missing Hours
b for Both Calm and Missing Hours

**Misc. Inputs: Anem. Hgt. (m) = 3.00 ; Decay Coef. = 0.000 ; Rot. Angle = 0.0
Emission Units = (GRAMS/(SEC-M**2)) ; Emission Rate Unit Factor = 1.0000
Output Units = GRAMS/CUBIC-METER

**Approximate Storage Requirements of Model = 1.2 MB of RAM.

**Input Runstream File: MONTHLY.INP

**Output Print File: NOV.OUT

**Detailed Error/Message File: ERRORS.LST

*** ISCST3 - VERSION 02035 *** ** RUN1 *** 09/10/10
*** 09:54:12

**MODELOPTs: PAGE 2
CONC RURAL ELEV FLGPOL DFAULT

*** AREA SOURCE DATA ***

NUMBER EMISSION RATE COORD (SW CORNER) BASE RELEASE X-DIM Y-DIM ORIENT.
INIT. EMISSION RATE
SOURCE PART. (USER UNITS X Y ELEV. HEIGHT OF AREA OF AREA OF AREA SZ
SCALAR VARY
ID CATS. /METER**2) (METERS) (METERS) (METERS) (METERS) (METERS) (METERS) (DEG.)
(METERS) BY

1 0 0.10000E-03 0.0 0.0 0.0 0.00 100.00 50.00 0.00 0.00
*** ISCST3 - VERSION 02035 *** ** RUN1 *** 09/10/10
*** 09:54:12

**MODELOPTs: PAGE 3
CONC RURAL ELEV FLGPOL DFAULT

*** SOURCE IDs DEFINING SOURCE GROUPS ***

GROUP ID SOURCE IDs

ALL 1 ,
*** ISCST3 - VERSION 02035 *** ** RUN1 *** 09/10/10
*** 09:54:12

**MODELOPTs: PAGE 4
CONC RURAL ELEV FLGPOL DFAULT

*** DISCRETE CARTESIAN RECEPTORS ***
 (X-COORD, Y-COORD, ZELEV, ZFLAG)
 (METERS)

(100.0, 0.0, 920.0, 0.0); (200.0, 0.0, 940.0, 0.0);
 (300.0, 0.0, 950.0, 0.0); (400.0, 0.0, 945.0, 0.0);
 (500.0, 0.0, 945.0, 0.0); (600.0, 0.0, 940.0, 0.0);
 (700.0, 0.0, 940.0, 0.0); (800.0, 0.0, 935.0, 0.0);
 (900.0, 0.0, 930.0, 0.0); (1000.0, 0.0, 930.0, 0.0);

*** ISCST3 - VERSION 02035 *** *** RUN1 *** 09/10/10

*** 09:54:12

**MODELOPTs:

PAGE 5

CONC RURAL ELEV FLGPOL DFAULT

*** METEOROLOGICAL DAYS SELECTED FOR PROCESSING ***
 (1=YES; 0=NO)

1111111111 1111111111 1111111111 1111111111 1111111111
 1111111111 1111111111 1111111111 1111111111 1111111111
 1111111111 1111111111 1111111111 1111111111 1111111111
 1111111111 1111111111 1111111111 1111111111 1111111111
 1111111111 1111111111 1111111111 1111111111 1111111111
 1111111111 1111111111 1111111111 1111111111 1111111111
 1111111111 1111111111 1111111111 1111111111 1111111111
 1111111111 111111

NOTE: METEOROLOGICAL DATA ACTUALLY PROCESSED WILL ALSO DEPEND ON WHAT IS INCLUDED IN THE DATA FILE.

*** UPPER BOUND OF FIRST THROUGH FIFTH WIND SPEED CATEGORIES ***
 (METERS/SEC)

1.54, 3.09, 5.14, 8.23, 10.80,

*** WIND PROFILE EXPONENTS ***

STABILITY CATEGORY	WIND SPEED CATEGORY					
	1	2	3	4	5	6
A	.70000E-01	.70000E-01	.70000E-01	.70000E-01	.70000E-01	.70000E-01
B	.70000E-01	.70000E-01	.70000E-01	.70000E-01	.70000E-01	.70000E-01
C	.10000E+00	.10000E+00	.10000E+00	.10000E+00	.10000E+00	.10000E+00
D	.15000E+00	.15000E+00	.15000E+00	.15000E+00	.15000E+00	.15000E+00
E	.35000E+00	.35000E+00	.35000E+00	.35000E+00	.35000E+00	.35000E+00
F	.55000E+00	.55000E+00	.55000E+00	.55000E+00	.55000E+00	.55000E+00

*** VERTICAL POTENTIAL TEMPERATURE GRADIENTS ***
 (DEGREES KELVIN PER METER)

STABILITY CATEGORY	WIND SPEED CATEGORY					
	1	2	3	4	5	6
A	.00000E+00	.00000E+00	.00000E+00	.00000E+00	.00000E+00	.00000E+00
B	.00000E+00	.00000E+00	.00000E+00	.00000E+00	.00000E+00	.00000E+00
C	.00000E+00	.00000E+00	.00000E+00	.00000E+00	.00000E+00	.00000E+00
D	.00000E+00	.00000E+00	.00000E+00	.00000E+00	.00000E+00	.00000E+00
E	.20000E-01	.20000E-01	.20000E-01	.20000E-01	.20000E-01	.20000E-01
F	.35000E-01	.35000E-01	.35000E-01	.35000E-01	.35000E-01	.35000E-01

*** ISCST3 - VERSION 02035 *** *** RUN1 *** 09/10/10

*** 09:54:12

**MODELOPTs:

PAGE 6

CONC RURAL ELEV FLGPOL DFAULT

*** THE FIRST 24 HOURS OF METEOROLOGICAL DATA ***

FILE: NOV.MET

FORMAT: (4I2,2F9.4,F6.1,I2,2F7.1,f9.4,f10.1,f8.4,i4,f7.2)

SURFACE STATION NO.: 99999

UPPER AIR STATION NO.: 99999

NAME: SURFNAME

NAME: UAIRNAME

YEAR: 2010

YEAR: 2010

FLOW SPEED TEMP STAB MIXING HEIGHT (M) USTAR M-O LENGTH Z-0 IPCODE PRATE
 YR MN DY HR VECTOR (M/S) (K) CLASS RURAL URBAN (M/S) (M) (M) (mm/HR)

08 11 03 01	70.2	2.04	266.7	6	50.0	50.0	0.0000	0.0	0.0000	0	0.00
08 11 03 02	80.0	1.86	267.2	6	50.0	50.0	0.0000	0.0	0.0000	0	0.00
08 11 03 03	87.0	2.97	266.7	6	50.0	50.0	0.0000	0.0	0.0000	0	0.00
08 11 03 04	89.9	2.41	267.2	6	50.0	50.0	0.0000	0.0	0.0000	0	0.00
08 11 03 05	94.1	2.97	267.2	6	50.0	50.0	0.0000	0.0	0.0000	0	0.00
08 11 03 06	91.3	2.41	267.7	6	50.0	50.0	0.0000	0.0	0.0000	0	0.00
08 11 03 07	98.3	3.71	268.2	6	50.0	50.0	0.0000	0.0	0.0000	0	0.00
08 11 03 08	60.4	1.86	268.2	6	50.0	50.0	0.0000	0.0	0.0000	0	0.00
08 11 03 09	98.3	2.23	268.2	6	50.0	50.0	0.0000	0.0	0.0000	0	0.00
08 11 03 10	77.2	1.86	268.7	6	50.0	50.0	0.0000	0.0	0.0000	0	0.00
08 11 03 11	92.7	2.78	268.2	6	50.0	50.0	0.0000	0.0	0.0000	0	0.00
08 11 03 12	81.4	2.97	268.7	6	50.0	50.0	0.0000	0.0	0.0000	0	0.00
08 11 03 13	88.4	2.60	268.2	6	50.0	50.0	0.0000	0.0	0.0000	0	0.00
08 11 03 14	115.1	0.93	268.7	6	50.0	50.0	0.0000	0.0	0.0000	0	0.00
08 11 03 15	87.0	1.48	268.2	6	50.0	50.0	0.0000	0.0	0.0000	0	0.00
08 11 03 16	106.7	1.48	268.2	6	50.0	50.0	0.0000	0.0	0.0000	0	0.00
08 11 03 17	81.4	1.48	268.7	6	50.0	50.0	0.0000	0.0	0.0000	0	0.00
08 11 03 18	77.2	1.11	268.2	6	50.0	50.0	0.0000	0.0	0.0000	0	0.00
08 11 03 19	91.3	1.48	268.2	6	50.0	50.0	0.0000	0.0	0.0000	0	0.00
08 11 03 20	102.5	0.93	268.2	6	50.0	50.0	0.0000	0.0	0.0000	0	0.00
08 11 03 21	162.9	0.19	268.2	6	50.0	50.0	0.0000	0.0	0.0000	0	0.00
08 11 03 22	124.9	3.34	268.2	6	50.0	50.0	0.0000	0.0	0.0000	0	0.00
08 11 03 23	146.0	2.78	268.2	6	50.0	50.0	0.0000	0.0	0.0000	0	0.00
08 11 03 24	119.3	1.86	267.7	6	50.0	50.0	0.0000	0.0	0.0000	0	0.00

*** NOTES: STABILITY CLASS 1=A, 2=B, 3=C, 4=D, 5=E AND 6=F.

FLOW VECTOR IS DIRECTION TOWARD WHICH WIND IS BLOWING.

*** ISCST3 - VERSION 02035 *** *** RUN1

*** 09/10/10

*** 09:54:12

**MODELOPTs:

PAGE 7

CONC RURAL ELEV FLGPOL DFAULT

*** THE 1ST HIGHEST 1-HR AVERAGE CONCENTRATION VALUES FOR SOURCE

GROUP: ALL ***

INCLUDING SOURCE(S): 1 ,

*** DISCRETE CARTESIAN RECEPTOR POINTS ***

** CONC OF TSP IN GRAMS/CUBIC-METER **

X-COORD (M)	Y-COORD (M)	CONC	(YYMMDDHH)	X-COORD (M)	Y-COORD (M)
CONC	(YYMMDDHH)				

100.00	0.00	0.01095	(08110314)	200.00	0.00	0.00246	(08110320)
300.00	0.00	0.00081	(08110319)	400.00	0.00	0.00062	(08110319)
500.00	0.00	0.00051	(08110319)	600.00	0.00	0.00042	(08110319)
700.00	0.00	0.00036	(08110319)	800.00	0.00	0.00030	(08110319)
900.00	0.00	0.00026	(08110319)	1000.00	0.00	0.00022	(08110319)

*** ISCST3 - VERSION 02035 *** *** RUN1

*** 09/10/10

*** 09:54:12

**MODELOPTs:

PAGE 8

CONC RURAL ELEV FLGPOL DFAULT

*** THE 2ND HIGHEST 1-HR AVERAGE CONCENTRATION VALUES FOR SOURCE

GROUP: ALL ***

INCLUDING SOURCE(S): 1 ,

*** DISCRETE CARTESIAN RECEPTOR POINTS ***

** CONC OF TSP IN GRAMS/CUBIC-METER **

X-COORD (M)	Y-COORD (M)	CONC	(YYMMDDHH)	X-COORD (M)	Y-COORD (M)
CONC	(YYMMDDHH)				

100.00	0.00	0.01074	(08110320)	200.00	0.00	0.00125	(08110316)
300.00	0.00	0.00067	(08110309)	400.00	0.00	0.00041	(08110311)
500.00	0.00	0.00032	(08110311)	600.00	0.00	0.00026	(08110306)
700.00	0.00	0.00022	(08110306)	800.00	0.00	0.00019	(08110306)
900.00	0.00	0.00016	(08110306)	1000.00	0.00	0.00014	(08110306)

*** ISCST3 - VERSION 02035 *** *** RUN1

*** 09/10/10

*** 09:54:12

**MODELOPTs:

PAGE 9

CONC RURAL ELEV FLGPOL DFAULT

*** THE 1ST HIGHEST 24-HR AVERAGE CONCENTRATION VALUES FOR SOURCE

GROUP: ALL ***

INCLUDING SOURCE(S): 1 ,

*** DISCRETE CARTESIAN RECEPTOR POINTS ***

** CONC OF TSP IN GRAMS/CUBIC-METER **

X-COORD (M) CONC (YYMMDDHH)	Y-COORD (M)	CONC (YYMMDDHH)	(YYMMDDHH)	X-COORD (M)	Y-COORD (M)	CONC (YYMMDDHH)	(YYMMDDHH)
--------------------------------	-------------	-----------------	------------	-------------	-------------	-----------------	------------

100.00	0.00	0.00319	(08110324)	200.00	0.00	0.00044	(08110324)
300.00	0.00	0.00020	(08110324)	400.00	0.00	0.00011	(08110324)
500.00	0.00	0.00008	(08110324)	600.00	0.00	0.00006	(08110324)
700.00	0.00	0.00005	(08110324)	800.00	0.00	0.00004	(08110324)
900.00	0.00	0.00003	(08110324)	1000.00	0.00	0.00003	(08110324)

*** ISCST3 - VERSION 02035 *** ** RUN1 ** 09/10/10
 *** 09:54:12

**MODELOPTs: PAGE 10
 CONC RURAL ELEV FLGPOL DFAULT

*** THE 2ND HIGHEST 24-HR AVERAGE CONCENTRATION VALUES FOR SOURCE
 GROUP: ALL ***
 INCLUDING SOURCE(S): 1 ,

*** DISCRETE CARTESIAN RECEPTOR POINTS ***

** CONC OF TSP IN GRAMS/CUBIC-METER **

X-COORD (M) CONC (YYMMDDHH)	Y-COORD (M)	CONC (YYMMDDHH)	(YYMMDDHH)	X-COORD (M)	Y-COORD (M)	CONC (YYMMDDHH)	(YYMMDDHH)
--------------------------------	-------------	-----------------	------------	-------------	-------------	-----------------	------------

100.00	0.00	0.00000	(00000000)	200.00	0.00	0.00000	(00000000)
300.00	0.00	0.00000	(00000000)	400.00	0.00	0.00000	(00000000)
500.00	0.00	0.00000	(00000000)	600.00	0.00	0.00000	(00000000)
700.00	0.00	0.00000	(00000000)	800.00	0.00	0.00000	(00000000)
900.00	0.00	0.00000	(00000000)	1000.00	0.00	0.00000	(00000000)

*** ISCST3 - VERSION 02035 *** ** RUN1 ** 09/10/10
 *** 09:54:12

**MODELOPTs: PAGE 11
 CONC RURAL ELEV FLGPOL DFAULT

*** THE MAXIMUM 50 1-HR AVERAGE CONCENTRATION VALUES FOR SOURCE
 GROUP: ALL ***
 INCLUDING SOURCE(S): 1 ,

** CONC OF TSP IN GRAMS/CUBIC-METER **

RANK (YYMMDDHH) AT RECEPTOR (XR,YR) OF TYPE	CONC (YYMMDDHH)	AT RECEPTOR (XR,YR) OF TYPE	RANK	CONC	AT RECEPTOR (XR,YR) OF TYPE
1. DC	0.01095 (08110314)	AT (100.00, 0.00) DC	26.	0.00067 (08110309)	AT (300.00, 0.00)
2. DC	0.01074 (08110320)	AT (100.00, 0.00) DC	27.	0.00062 (08110319)	AT (400.00, 0.00)
3. DC	0.00854 (08110321)	AT (100.00, 0.00) DC	28.	0.00059 (08110320)	AT (300.00, 0.00)
4. DC	0.00730 (08110316)	AT (100.00, 0.00) DC	29.	0.00054 (08110305)	AT (300.00, 0.00)

5.	0.00577 (08110324) AT (100.00, 0.00) DC	30.	0.00053 (08110311) AT (300.00, 0.00)
DC			
6.	0.00495 (08110319) AT (100.00, 0.00) DC	31.	0.00051 (08110319) AT (500.00, 0.00)
DC			
7.	0.00479 (08110309) AT (100.00, 0.00) DC	32.	0.00051 (08110304) AT (200.00, 0.00)
DC			
8.	0.00337 (08110305) AT (100.00, 0.00) DC	33.	0.00050 (08110306) AT (300.00, 0.00)
DC			
9.	0.00324 (08110311) AT (100.00, 0.00) DC	34.	0.00046 (08110303) AT (100.00, 0.00)
DC			
10.	0.00323 (08110323) AT (100.00, 0.00) DC	35.	0.00042 (08110319) AT (600.00, 0.00)
DC			
11.	0.00306 (08110322) AT (100.00, 0.00) DC	36.	0.00041 (08110311) AT (400.00, 0.00)
DC			
12.	0.00304 (08110306) AT (100.00, 0.00) DC	37.	0.00040 (08110307) AT (300.00, 0.00)
DC			
13.	0.00288 (08110307) AT (100.00, 0.00) DC	38.	0.00040 (08110305) AT (400.00, 0.00)
DC			
14.	0.00246 (08110320) AT (200.00, 0.00) DC	39.	0.00038 (08110306) AT (400.00, 0.00)
DC			
15.	0.00215 (08110304) AT (100.00, 0.00) DC	40.	0.00036 (08110319) AT (700.00, 0.00)
DC			
16.	0.00125 (08110316) AT (200.00, 0.00) DC	41.	0.00033 (08110304) AT (300.00, 0.00)
DC			
17.	0.00123 (08110319) AT (200.00, 0.00) DC	42.	0.00032 (08110311) AT (500.00, 0.00)
DC			
18.	0.00114 (08110309) AT (200.00, 0.00) DC	43.	0.00031 (08110306) AT (500.00, 0.00)
DC			
19.	0.00112 (08110313) AT (100.00, 0.00) DC	44.	0.00030 (08110319) AT (800.00, 0.00)
DC			
20.	0.00093 (08110315) AT (100.00, 0.00) DC	45.	0.00030 (08110314) AT (200.00, 0.00)
DC			
21.	0.00082 (08110305) AT (200.00, 0.00) DC	46.	0.00029 (08110305) AT (500.00, 0.00)
DC			
22.	0.00081 (08110319) AT (300.00, 0.00) DC	47.	0.00028 (08110309) AT (400.00, 0.00)
DC			
23.	0.00081 (08110311) AT (200.00, 0.00) DC	48.	0.00026 (08110306) AT (600.00, 0.00)
DC			
24.	0.00076 (08110306) AT (200.00, 0.00) DC	49.	0.00026 (08110319) AT (900.00, 0.00)
DC			
25.	0.00068 (08110307) AT (200.00, 0.00) DC	50.	0.00025 (08110311) AT (600.00, 0.00)
DC			

*** RECEPTOR TYPES: GC = GRIDCART

GP = GRIDPOLR

DC = DISCCART

DP = DISCPOLR

BD = BOUNDARY

*** ISCST3 - VERSION 02035 *** *** RUN1

*** 09:54:12

*** 09/10/10

**MODELOPTs:

PAGE 12

CONC RURAL ELEV FLGPOL DFAULT

*** THE MAXIMUM 50 24-HR AVERAGE CONCENTRATION VALUES FOR SOURCE

GROUP: ALL ***

INCLUDING SOURCE(S): 1 ,

** CONC OF TSP IN GRAMS/CUBIC-METER **

RANK (YYMMDDHH) AT	CONC (YYMMDDHH) AT	RECEPTOR (XR,YR) OF TYPE	RANK	CONC
1.	0.00319 (08110324) AT (100.00, 0.00) DC	26.	0.00000 (00000000) AT (
2.	0.00044 (08110324) AT (200.00, 0.00) DC	27.	0.00000 (00000000) AT (
3.	0.00020 (08110324) AT (300.00, 0.00) DC	28.	0.00000 (00000000) AT (
4.	0.00011 (08110324) AT (400.00, 0.00) DC	29.	0.00000 (00000000) AT (
5.	0.00008 (08110324) AT (500.00, 0.00) DC	30.	0.00000 (00000000) AT (
6.	0.00006 (08110324) AT (600.00, 0.00) DC	31.	0.00000 (00000000) AT (
7.	0.00005 (08110324) AT (700.00, 0.00) DC	32.	0.00000 (00000000) AT (
8.	0.00004 (08110324) AT (800.00, 0.00) DC	33.	0.00000 (00000000) AT (
9.	0.00003 (08110324) AT (900.00, 0.00) DC	34.	0.00000 (00000000) AT (
10.	0.00003 (08110324) AT (1000.00, 0.00) DC	35.	0.00000 (00000000) AT (
11.	0.00000 (00000000) AT (0.00, 0.00)	36.	0.00000 (00000000) AT (
12.	0.00000 (00000000) AT (0.00, 0.00)	37.	0.00000 (00000000) AT (
13.	0.00000 (00000000) AT (0.00, 0.00)	38.	0.00000 (00000000) AT (
14.	0.00000 (00000000) AT (0.00, 0.00)	39.	0.00000 (00000000) AT (
15.	0.00000 (00000000) AT (0.00, 0.00)	40.	0.00000 (00000000) AT (
16.	0.00000 (00000000) AT (0.00, 0.00)	41.	0.00000 (00000000) AT (
17.	0.00000 (00000000) AT (0.00, 0.00)	42.	0.00000 (00000000) AT (
18.	0.00000 (00000000) AT (0.00, 0.00)	43.	0.00000 (00000000) AT (
19.	0.00000 (00000000) AT (0.00, 0.00)	44.	0.00000 (00000000) AT (
20.	0.00000 (00000000) AT (0.00, 0.00)	45.	0.00000 (00000000) AT (
21.	0.00000 (00000000) AT (0.00, 0.00)	46.	0.00000 (00000000) AT (
22.	0.00000 (00000000) AT (0.00, 0.00)	47.	0.00000 (00000000) AT (
23.	0.00000 (00000000) AT (0.00, 0.00)	48.	0.00000 (00000000) AT (
24.	0.00000 (00000000) AT (0.00, 0.00)	49.	0.00000 (00000000) AT (
25.	0.00000 (00000000) AT (0.00, 0.00)	50.	0.00000 (00000000) AT (

*** RECEPTOR TYPES: GC = GRIDCART

GP = GRIDPOLR

DC = DISCCART

DP = DISCPOLR

BD = BOUNDARY

*** ISCST3 - VERSION 02035 *** *** RUN1

*** 09/10/10

*** 09:54:12

**MODELOPTs:

PAGE 13

CONC RURAL ELEV FLGPOL DFAULT

*** THE SUMMARY OF HIGHEST 1-HR RESULTS ***

** CONC OF TSP IN GRAMS/CUBIC-METER **

GROUP ID OF TYPE GRID-ID	DATE AVERAGE CONC (YYMMDDHH)	NETWORK RECEPTOR (XR, YR, ZELEV, ZFLAG)
-----------------------------	---------------------------------	--------------------------------------------

ALL HIGH 1ST HIGH VALUE IS 0.01095 ON 08110314: AT (100.00, 0.00, 920.00, 0.00) DC
NA
HIGH 2ND HIGH VALUE IS 0.01074 ON 08110320: AT (100.00, 0.00, 920.00, 0.00) DC
NA

*** RECEPTOR TYPES: GC = GRIDCART
GP = GRIDPOLR
DC = DISCCART
DP = DISCPOLR
BD = BOUNDARY

*** ISCST3 - VERSION 02035 *** *** RUN1 *** 09/10/10
*** 09:54:12

**MODELOPTs: PAGE 14
CONC RURAL ELEV FLGPOL DFAULT

*** THE SUMMARY OF HIGHEST 24-HR RESULTS ***

** CONC OF TSP IN GRAMS/CUBIC-METER **

GROUP ID	DATE	NETWORK
OF TYPE GRID-ID	AVERAGE CONC (YYMMDDHH)	RECEPTOR (XR, YR, ZELEV, ZFLAG)

ALL HIGH 1ST HIGH VALUE IS 0.00319 ON 08110324: AT (100.00, 0.00, 920.00, 0.00) DC
NA
HIGH 2ND HIGH VALUE IS 0.00000 ON 00000000: AT (0.00, 0.00, 0.00, 0.00)

*** RECEPTOR TYPES: GC = GRIDCART
GP = GRIDPOLR
DC = DISCCART
DP = DISCPOLR
BD = BOUNDARY

*** ISCST3 - VERSION 02035 *** *** RUN1 *** 09/10/10
*** 09:54:12

**MODELOPTs: PAGE 15
CONC RURAL ELEV FLGPOL DFAULT

*** Message Summary : ISCST3 Model Execution ***

----- Summary of Total Messages -----

A Total of 0 Fatal Error Message(s)
A Total of 0 Warning Message(s)
A Total of 0 Informational Message(s)

***** FATAL ERROR MESSAGES *****
*** NONE ***

***** WARNING MESSAGES *****
*** NONE ***

*** ISCST3 Finishes Successfully ***

CO STARTING
CO TITLEONE RUN1
CO MODELOPT DFAULT CONC RURAL
CO AVERTIME 1 24
co terrhgts elev
co flagpole 0.0
CO POLLUTID TSP
CO DCAYCOEF .00000000
CO RUNORNOT RUN
CO ERRORFIL ERRORS.LST
CO FINISHED

SO STARTING

```
**      SRCID SRCTYP  XS    YS    ZS  
**      -----  
SO LOCATION  1  AREA   0.    0.   .0000
```

```
**      SRCID  QS    HS  XINIT  YINIT  
**      -----  
SO SRCPARAM  1  0.00013  0.0  100.  50.
```

SO EMISUNIT 1.0 (GRAMS/(SEC-M**2)) grams/cubic-meter

SO SRCGROUP ALL
SO FINISHED

RE STARTING

```
RE DISCCART  100.  0.  920.  0.0  
RE DISCCART  200.  0.  940.  0.0  
RE DISCCART  300.  0.  950.  0.0  
RE DISCCART  400.  0.  945.  0.0  
RE DISCCART  500.  0.  945.  0.0  
RE DISCCART  600.  0.  940.  0.0  
RE DISCCART  700.  0.  940.  0.0  
RE DISCCART  800.  0.  935.  0.0  
RE DISCCART  900.  0.  930.  0.0  
RE DISCCART 1000.  0.  930.  0.0  
RE FINISHED
```

ME STARTING

```
ME INPUTFIL  OCT.MET  
ME ANEMHGHT  3.0 METERS  
ME SURFDATA  99999  2010      SURFNAME  
ME UAIRDATA  99999  2010      UAIRNAME  
ME WINDCATS  1.54  3.09  5.14  8.23  10.80  
ME FINISHED
```


Model Outputs Tables of Highest Short Term Values by Receptor (RECTABLE Keyword)
Model Outputs Tables of Overall Maximum Short Term Values (MAXTABLE Keyword)

**NOTE: The Following Flags May Appear Following CONC Values: c for Calm Hours
m for Missing Hours
b for Both Calm and Missing Hours

**Misc. Inputs: Anem. Hgt. (m) = 3.00 ; Decay Coef. = 0.000 ; Rot. Angle = 0.0
Emission Units = (GRAMS/(SEC-M**2)) ; Emission Rate Unit Factor = 1.0000
Output Units = GRAMS/CUBIC-METER

**Approximate Storage Requirements of Model = 1.2 MB of RAM.

**Input Runstream File: MONTHLY.INP

**Output Print File: OCT.OUT

**Detailed Error/Message File: ERRORS.LST

*** ISCST3 - VERSION 02035 *** ** RUN1 *** 09/10/10
*** 09:55:10

**MODELOPTs:

PAGE 2

CONC RURAL ELEV FLGPOL DFAULT

*** AREA SOURCE DATA ***

NUMBER EMISSION RATE COORD (SW CORNER) BASE RELEASE X-DIM Y-DIM ORIENT.
INIT. EMISSION RATE
SOURCE PART. (USER UNITS X Y ELEV. HEIGHT OF AREA OF AREA OF AREA SZ
SCALAR VARY
ID CATS. /METER**2) (METERS) (METERS) (METERS) (METERS) (METERS) (METERS) (DEG.)
(METERS) BY

1 0 0.13000E-03 0.0 0.0 0.0 0.00 100.00 50.00 0.00 0.00
*** ISCST3 - VERSION 02035 *** ** RUN1 *** 09/10/10
*** 09:55:10

**MODELOPTs:

PAGE 3

CONC RURAL ELEV FLGPOL DFAULT

*** SOURCE IDs DEFINING SOURCE GROUPS ***

GROUP ID SOURCE IDs

ALL 1 ,
*** ISCST3 - VERSION 02035 *** ** RUN1 *** 09/10/10
*** 09:55:10

**MODELOPTs:

PAGE 4

CONC RURAL ELEV FLGPOL DFAULT

*** DISCRETE CARTESIAN RECEPTORS ***
 (X-COORD, Y-COORD, ZELEV, ZFLAG)
 (METERS)

(100.0, 0.0, 920.0, 0.0); (200.0, 0.0, 940.0, 0.0);
 (300.0, 0.0, 950.0, 0.0); (400.0, 0.0, 945.0, 0.0);
 (500.0, 0.0, 945.0, 0.0); (600.0, 0.0, 940.0, 0.0);
 (700.0, 0.0, 940.0, 0.0); (800.0, 0.0, 935.0, 0.0);
 (900.0, 0.0, 930.0, 0.0); (1000.0, 0.0, 930.0, 0.0);

*** ISCST3 - VERSION 02035 *** *** RUN1 *** 09/10/10

*** 09:55:10

**MODELOPTs:

PAGE 5

CONC RURAL ELEV FLGPOL DFAULT

*** METEOROLOGICAL DAYS SELECTED FOR PROCESSING ***
 (1=YES; 0=NO)

1111111111 1111111111 1111111111 1111111111 1111111111
 1111111111 1111111111 1111111111 1111111111 1111111111
 1111111111 1111111111 1111111111 1111111111 1111111111
 1111111111 1111111111 1111111111 1111111111 1111111111
 1111111111 1111111111 1111111111 1111111111 1111111111
 1111111111 1111111111 1111111111 1111111111 1111111111
 1111111111 1111111111 1111111111 1111111111 1111111111
 1111111111 111111

NOTE: METEOROLOGICAL DATA ACTUALLY PROCESSED WILL ALSO DEPEND ON WHAT IS INCLUDED IN THE DATA FILE.

*** UPPER BOUND OF FIRST THROUGH FIFTH WIND SPEED CATEGORIES ***
 (METERS/SEC)

1.54, 3.09, 5.14, 8.23, 10.80,

*** WIND PROFILE EXPONENTS ***

STABILITY CATEGORY	WIND SPEED CATEGORY					
	1	2	3	4	5	6
A	.70000E-01	.70000E-01	.70000E-01	.70000E-01	.70000E-01	.70000E-01
B	.70000E-01	.70000E-01	.70000E-01	.70000E-01	.70000E-01	.70000E-01
C	.10000E+00	.10000E+00	.10000E+00	.10000E+00	.10000E+00	.10000E+00
D	.15000E+00	.15000E+00	.15000E+00	.15000E+00	.15000E+00	.15000E+00
E	.35000E+00	.35000E+00	.35000E+00	.35000E+00	.35000E+00	.35000E+00
F	.55000E+00	.55000E+00	.55000E+00	.55000E+00	.55000E+00	.55000E+00

*** VERTICAL POTENTIAL TEMPERATURE GRADIENTS ***
 (DEGREES KELVIN PER METER)

STABILITY CATEGORY	WIND SPEED CATEGORY					
	1	2	3	4	5	6
A	.00000E+00	.00000E+00	.00000E+00	.00000E+00	.00000E+00	.00000E+00
B	.00000E+00	.00000E+00	.00000E+00	.00000E+00	.00000E+00	.00000E+00
C	.00000E+00	.00000E+00	.00000E+00	.00000E+00	.00000E+00	.00000E+00
D	.00000E+00	.00000E+00	.00000E+00	.00000E+00	.00000E+00	.00000E+00
E	.20000E-01	.20000E-01	.20000E-01	.20000E-01	.20000E-01	.20000E-01
F	.35000E-01	.35000E-01	.35000E-01	.35000E-01	.35000E-01	.35000E-01

*** ISCST3 - VERSION 02035 *** *** RUN1 *** 09/10/10

*** 09:55:10

**MODELOPTs:

PAGE 6

CONC RURAL ELEV FLGPOL DFAULT

*** THE FIRST 24 HOURS OF METEOROLOGICAL DATA ***

FILE: OCT.MET

FORMAT: (4I2,2F9.4,F6.1,I2,2F7.1,f9.4,f10.1,f8.4,i4,f7.2)

SURFACE STATION NO.: 99999

UPPER AIR STATION NO.: 99999

NAME: SURFNAME

NAME: UAIRNAME

YEAR: 2010

YEAR: 2010

FLOW SPEED TEMP STAB MIXING HEIGHT (M) USTAR M-O LENGTH Z-0 IPCODE PRATE
 YR MN DY HR VECTOR (M/S) (K) CLASS RURAL URBAN (M/S) (M) (M) (mm/HR)

YR	MN	DY	HR	VECTOR (M/S)	(K)	CLASS	RURAL	URBAN	(M/S)	(M)	(M)	(mm/HR)		
08	10	02	01	54.8	1.86	272.4	6	50.0	50.0	0.0000	0.0	0.0000	0	0.00
08	10	02	02	84.2	1.86	272.4	6	50.0	50.0	0.0000	0.0	0.0000	0	0.00
08	10	02	03	85.6	2.23	272.9	6	50.0	50.0	0.0000	0.0	0.0000	0	0.00
08	10	02	04	103.9	0.00	272.9	6	50.0	50.0	0.0000	0.0	0.0000	0	0.00
08	10	02	05	91.3	0.00	272.4	6	50.0	50.0	0.0000	0.0	0.0000	0	0.00
08	10	02	06	63.2	0.00	272.9	6	50.0	50.0	0.0000	0.0	0.0000	0	0.00
08	10	02	07	51.9	0.74	273.3	6	50.0	50.0	0.0000	0.0	0.0000	0	0.00
08	10	02	08	77.2	1.67	272.9	6	50.0	50.0	0.0000	0.0	0.0000	0	0.00
08	10	02	09	82.8	2.78	273.3	6	50.0	50.0	0.0000	0.0	0.0000	0	0.00
08	10	02	10	92.7	2.60	273.7	6	50.0	50.0	0.0000	0.0	0.0000	0	0.00
08	10	02	11	92.7	2.78	273.7	5	259.0	259.0	0.0000	0.0	0.0000	0	0.00
08	10	02	12	87.0	2.41	274.2	5	362.0	362.0	0.0000	0.0	0.0000	0	0.00
08	10	02	13	92.7	2.78	275.5	5	459.0	459.0	0.0000	0.0	0.0000	0	0.00
08	10	02	14	95.5	2.78	275.0	5	538.0	538.0	0.0000	0.0	0.0000	0	0.00
08	10	02	15	81.4	2.78	276.3	5	592.0	592.0	0.0000	0.0	0.0000	0	0.00
08	10	02	16	89.9	3.15	276.3	6	50.0	50.0	0.0000	0.0	0.0000	0	0.00
08	10	02	17	92.7	2.97	276.7	6	50.0	50.0	0.0000	0.0	0.0000	0	0.00
08	10	02	18	105.3	4.27	277.2	6	50.0	50.0	0.0000	0.0	0.0000	0	0.00
08	10	02	19	102.5	4.45	277.2	6	50.0	50.0	0.0000	0.0	0.0000	0	0.00
08	10	02	20	108.1	5.01	277.6	6	50.0	50.0	0.0000	0.0	0.0000	0	0.00
08	10	02	21	112.3	5.01	278.0	6	50.0	50.0	0.0000	0.0	0.0000	0	0.00
08	10	02	22	103.9	4.45	278.4	6	50.0	50.0	0.0000	0.0	0.0000	0	0.00
08	10	02	23	102.5	2.78	278.8	6	50.0	50.0	0.0000	0.0	0.0000	0	0.00
08	10	02	24	106.7	4.08	279.2	6	50.0	50.0	0.0000	0.0	0.0000	0	0.00

*** NOTES: STABILITY CLASS 1=A, 2=B, 3=C, 4=D, 5=E AND 6=F.

FLOW VECTOR IS DIRECTION TOWARD WHICH WIND IS BLOWING.

*** ISCST3 - VERSION 02035 *** *** RUN1

*** 09/10/10

*** 09:55:10

**MODELOPTs:

PAGE 7

CONC RURAL ELEV FLGPOL DFAULT

*** THE 1ST HIGHEST 1-HR AVERAGE CONCENTRATION VALUES FOR SOURCE

GROUP: ALL ***

INCLUDING SOURCE(S): 1 ,

*** DISCRETE CARTESIAN RECEPTOR POINTS ***

** CONC OF TSP IN GRAMS/CUBIC-METER **

X-COORD (M)	Y-COORD (M)	CONC	(YYMMDDHH)	X-COORD (M)	Y-COORD (M)
CONC	(YYMMDDHH)				

100.00	0.00	0.00502	(08100223)	200.00	0.00	0.00115	(08100223)
300.00	0.00	0.00074	(08100210)	400.00	0.00	0.00056	(08100210)
500.00	0.00	0.00045	(08100210)	600.00	0.00	0.00035	(08100210)
700.00	0.00	0.00028	(08100210)	800.00	0.00	0.00022	(08100210)
900.00	0.00	0.00018	(08100210)	1000.00	0.00	0.00014	(08100210)

*** ISCST3 - VERSION 02035 *** *** RUN1

*** 09/10/10

*** 09:55:10

**MODELOPTs:

PAGE 8

CONC RURAL ELEV FLGPOL DFAULT

*** THE 2ND HIGHEST 1-HR AVERAGE CONCENTRATION VALUES FOR SOURCE

GROUP: ALL ***

INCLUDING SOURCE(S): 1 ,

*** DISCRETE CARTESIAN RECEPTOR POINTS ***

** CONC OF TSP IN GRAMS/CUBIC-METER **

X-COORD (M)	Y-COORD (M)	CONC	(YYMMDDHH)	X-COORD (M)	Y-COORD (M)
CONC	(YYMMDDHH)				

100.00	0.00	0.00451	(08100210)	200.00	0.00	0.00112	(08100210)
300.00	0.00	0.00065	(08100217)	400.00	0.00	0.00049	(08100217)
500.00	0.00	0.00039	(08100217)	600.00	0.00	0.00031	(08100217)
700.00	0.00	0.00024	(08100217)	800.00	0.00	0.00019	(08100217)
900.00	0.00	0.00015	(08100217)	1000.00	0.00	0.00012	(08100217)

*** ISCST3 - VERSION 02035 *** *** RUN1

*** 09/10/10

*** 09:55:10

**MODELOPTs:

PAGE 9

CONC RURAL ELEV FLGPOL DFAULT

*** THE 1ST HIGHEST 24-HR AVERAGE CONCENTRATION VALUES FOR SOURCE

GROUP: ALL ***

INCLUDING SOURCE(S): 1 ,

*** DISCRETE CARTESIAN RECEPTOR POINTS ***

** CONC OF TSP IN GRAMS/CUBIC-METER **

X-COORD (M) CONC (YYMMDDHH)	Y-COORD (M)	CONC (YYMMDDHH)	(YYMMDDHH)	X-COORD (M)	Y-COORD (M)	CONC (YYMMDDHH)	(YYMMDDHH)
--------------------------------	-------------	-----------------	------------	-------------	-------------	-----------------	------------

100.00	0.00	0.00209c	(08100224)	200.00	0.00	0.00044c	(08100224)
300.00	0.00	0.00018c	(08100224)	400.00	0.00	0.00011c	(08100224)
500.00	0.00	0.00008c	(08100224)	600.00	0.00	0.00006c	(08100224)
700.00	0.00	0.00005c	(08100224)	800.00	0.00	0.00004c	(08100224)
900.00	0.00	0.00003c	(08100224)	1000.00	0.00	0.00003c	(08100224)

*** ISCST3 - VERSION 02035 *** ** RUN1 ** 09/10/10

**MODELOPTs: **
 CONC RURAL ELEV FLGPOL DFAULT

*** THE 2ND HIGHEST 24-HR AVERAGE CONCENTRATION VALUES FOR SOURCE
 GROUP: ALL **
 INCLUDING SOURCE(S): 1 ,

*** DISCRETE CARTESIAN RECEPTOR POINTS ***

** CONC OF TSP IN GRAMS/CUBIC-METER **

X-COORD (M) CONC (YYMMDDHH)	Y-COORD (M)	CONC (YYMMDDHH)	(YYMMDDHH)	X-COORD (M)	Y-COORD (M)	CONC (YYMMDDHH)	(YYMMDDHH)
--------------------------------	-------------	-----------------	------------	-------------	-------------	-----------------	------------

100.00	0.00	0.00000	(00000000)	200.00	0.00	0.00000	(00000000)
300.00	0.00	0.00000	(00000000)	400.00	0.00	0.00000	(00000000)
500.00	0.00	0.00000	(00000000)	600.00	0.00	0.00000	(00000000)
700.00	0.00	0.00000	(00000000)	800.00	0.00	0.00000	(00000000)
900.00	0.00	0.00000	(00000000)	1000.00	0.00	0.00000	(00000000)

*** ISCST3 - VERSION 02035 *** ** RUN1 ** 09/10/10

**MODELOPTs: **
 CONC RURAL ELEV FLGPOL DFAULT

*** THE MAXIMUM 50 1-HR AVERAGE CONCENTRATION VALUES FOR SOURCE
 GROUP: ALL **
 INCLUDING SOURCE(S): 1 ,

** CONC OF TSP IN GRAMS/CUBIC-METER **

RANK (YYMMDDHH) AT	CONC (YYMMDDHH) AT	RECEPTOR (XR,YR) OF TYPE	RANK	CONC (YYMMDDHH) AT	RECEPTOR (XR,YR) OF TYPE
1.	0.00502 (08100223)	AT (100.00, 0.00) DC	26.	0.00059 (08100224)	AT (200.00, 0.00)
2.	0.00451 (08100210)	AT (100.00, 0.00) DC	27.	0.00056 (08100210)	AT (400.00, 0.00)
3.	0.00394 (08100217)	AT (100.00, 0.00) DC	28.	0.00051 (08100216)	AT (200.00, 0.00)
4.	0.00344 (08100224)	AT (100.00, 0.00) DC	29.	0.00049 (08100217)	AT (400.00, 0.00)

5.	0.00328 (08100218) AT (100.00, 0.00) DC	30.	0.00046 (08100214) AT (300.00, 0.00)
DC			
6.	0.00314 (08100222) AT (100.00, 0.00) DC	31.	0.00045 (08100210) AT (500.00, 0.00)
DC			
7.	0.00314 (08100219) AT (100.00, 0.00) DC	32.	0.00040 (08100220) AT (200.00, 0.00)
DC			
8.	0.00313 (08100214) AT (100.00, 0.00) DC	33.	0.00040 (08100211) AT (300.00, 0.00)
DC			
9.	0.00284 (08100221) AT (100.00, 0.00) DC	34.	0.00040 (08100213) AT (300.00, 0.00)
DC			
10.	0.00281 (08100220) AT (100.00, 0.00) DC	35.	0.00039 (08100217) AT (500.00, 0.00)
DC			
11.	0.00257 (08100211) AT (100.00, 0.00) DC	36.	0.00035 (08100210) AT (600.00, 0.00)
DC			
12.	0.00257 (08100213) AT (100.00, 0.00) DC	37.	0.00033 (08100216) AT (300.00, 0.00)
DC			
13.	0.00213 (08100216) AT (100.00, 0.00) DC	38.	0.00031 (08100203) AT (100.00, 0.00)
DC			
14.	0.00115 (08100223) AT (200.00, 0.00) DC	39.	0.00031 (08100217) AT (600.00, 0.00)
DC			
15.	0.00112 (08100210) AT (200.00, 0.00) DC	40.	0.00029 (08100211) AT (400.00, 0.00)
DC			
16.	0.00098 (08100217) AT (200.00, 0.00) DC	41.	0.00029 (08100213) AT (400.00, 0.00)
DC			
17.	0.00090 (08100212) AT (100.00, 0.00) DC	42.	0.00029 (08100214) AT (400.00, 0.00)
DC			
18.	0.00074 (08100214) AT (200.00, 0.00) DC	43.	0.00028 (08100223) AT (300.00, 0.00)
DC			
19.	0.00074 (08100210) AT (300.00, 0.00) DC	44.	0.00028 (08100210) AT (700.00, 0.00)
DC			
20.	0.00072 (08100219) AT (200.00, 0.00) DC	45.	0.00025 (08100216) AT (400.00, 0.00)
DC			
21.	0.00068 (08100222) AT (200.00, 0.00) DC	46.	0.00024 (08100217) AT (700.00, 0.00)
DC			
22.	0.00065 (08100218) AT (200.00, 0.00) DC	47.	0.00022 (08100210) AT (800.00, 0.00)
DC			
23.	0.00065 (08100217) AT (300.00, 0.00) DC	48.	0.00022 (08100211) AT (500.00, 0.00)
DC			
24.	0.00061 (08100211) AT (200.00, 0.00) DC	49.	0.00022 (08100213) AT (500.00, 0.00)
DC			
25.	0.00061 (08100213) AT (200.00, 0.00) DC	50.	0.00020 (08100216) AT (500.00, 0.00)
DC			

*** RECEPTOR TYPES: GC = GRIDCART

GP = GRIDPOLR

DC = DISCCART

DP = DISCPOLR

BD = BOUNDARY

*** ISCST3 - VERSION 02035 *** *** RUN1

*** 09:55:10

*** 09/10/10

**MODELOPTs:

PAGE 12

CONC RURAL ELEV FLGPOL DFAULT

*** THE MAXIMUM 50 24-HR AVERAGE CONCENTRATION VALUES FOR SOURCE

GROUP: ALL ***

INCLUDING SOURCE(S): 1 ,

** CONC OF TSP IN GRAMS/CUBIC-METER **

RANK (YYMMDDHH) AT	CONC (YYMMDDHH) AT	RECEPTOR (XR,YR) OF TYPE	RANK	CONC
1.	0.00209c(08100224) AT (100.00, 0.00) DC	26.	0.00000 (00000000) AT (
2.	0.00044c(08100224) AT (200.00, 0.00) DC	27.	0.00000 (00000000) AT (
3.	0.00018c(08100224) AT (300.00, 0.00) DC	28.	0.00000 (00000000) AT (
4.	0.00011c(08100224) AT (400.00, 0.00) DC	29.	0.00000 (00000000) AT (
5.	0.00008c(08100224) AT (500.00, 0.00) DC	30.	0.00000 (00000000) AT (
6.	0.00006c(08100224) AT (600.00, 0.00) DC	31.	0.00000 (00000000) AT (
7.	0.00005c(08100224) AT (700.00, 0.00) DC	32.	0.00000 (00000000) AT (
8.	0.00004c(08100224) AT (800.00, 0.00) DC	33.	0.00000 (00000000) AT (
9.	0.00003c(08100224) AT (900.00, 0.00) DC	34.	0.00000 (00000000) AT (
10.	0.00003c(08100224) AT (1000.00, 0.00) DC	35.	0.00000 (00000000) AT (
11.	0.00000 (00000000) AT (0.00, 0.00)	36.	0.00000 (00000000) AT (
12.	0.00000 (00000000) AT (0.00, 0.00)	37.	0.00000 (00000000) AT (
13.	0.00000 (00000000) AT (0.00, 0.00)	38.	0.00000 (00000000) AT (
14.	0.00000 (00000000) AT (0.00, 0.00)	39.	0.00000 (00000000) AT (
15.	0.00000 (00000000) AT (0.00, 0.00)	40.	0.00000 (00000000) AT (
16.	0.00000 (00000000) AT (0.00, 0.00)	41.	0.00000 (00000000) AT (
17.	0.00000 (00000000) AT (0.00, 0.00)	42.	0.00000 (00000000) AT (
18.	0.00000 (00000000) AT (0.00, 0.00)	43.	0.00000 (00000000) AT (
19.	0.00000 (00000000) AT (0.00, 0.00)	44.	0.00000 (00000000) AT (
20.	0.00000 (00000000) AT (0.00, 0.00)	45.	0.00000 (00000000) AT (
21.	0.00000 (00000000) AT (0.00, 0.00)	46.	0.00000 (00000000) AT (
22.	0.00000 (00000000) AT (0.00, 0.00)	47.	0.00000 (00000000) AT (
23.	0.00000 (00000000) AT (0.00, 0.00)	48.	0.00000 (00000000) AT (
24.	0.00000 (00000000) AT (0.00, 0.00)	49.	0.00000 (00000000) AT (
25.	0.00000 (00000000) AT (0.00, 0.00)	50.	0.00000 (00000000) AT (

*** RECEPTOR TYPES: GC = GRIDCART

GP = GRIDPOLR

DC = DISCCART

DP = DISCPOLR

BD = BOUNDARY

*** ISCST3 - VERSION 02035 *** *** RUN1

*** 09/10/10

*** 09:55:10

**MODELOPTs:

PAGE 13

CONC RURAL ELEV FLGPOL DFAULT

*** THE SUMMARY OF HIGHEST 1-HR RESULTS ***

** CONC OF TSP IN GRAMS/CUBIC-METER **

GROUP ID OF TYPE GRID-ID	DATE AVERAGE CONC (YYMMDDHH)	NETWORK RECEPTOR (XR, YR, ZELEV, ZFLAG)
-----------------------------	---------------------------------	--------------------------------------------

ALL HIGH 1ST HIGH VALUE IS 0.00502 ON 08100223: AT (100.00, 0.00, 920.00, 0.00) DC
NA
HIGH 2ND HIGH VALUE IS 0.00451 ON 08100210: AT (100.00, 0.00, 920.00, 0.00) DC
NA

*** RECEPTOR TYPES: GC = GRIDCART
GP = GRIDPOLR
DC = DISCCART
DP = DISCPOLR
BD = BOUNDARY

*** ISCST3 - VERSION 02035 *** *** RUN1 *** 09/10/10
*** 09:55:10

**MODELOPTs: PAGE 14
CONC RURAL ELEV FLGPOL DFAULT

*** THE SUMMARY OF HIGHEST 24-HR RESULTS ***

** CONC OF TSP IN GRAMS/CUBIC-METER **

GROUP ID	DATE	NETWORK
OF TYPE GRID-ID	AVERAGE CONC (YYMMDDHH)	RECEPTOR (XR, YR, ZELEV, ZFLAG)

ALL HIGH 1ST HIGH VALUE IS	0.00209c ON 08100224: AT (100.00, 0.00, 920.00, 0.00) DC
NA	HIGH 2ND HIGH VALUE IS	0.00000 ON 00000000: AT (0.00, 0.00, 0.00, 0.00)

*** RECEPTOR TYPES: GC = GRIDCART
GP = GRIDPOLR
DC = DISCCART
DP = DISCPOLR
BD = BOUNDARY

*** ISCST3 - VERSION 02035 *** *** RUN1 *** 09/10/10
*** 09:55:10

**MODELOPTs: PAGE 15
CONC RURAL ELEV FLGPOL DFAULT

*** Message Summary : ISCST3 Model Execution ***

----- Summary of Total Messages -----

A Total of 0 Fatal Error Message(s)
A Total of 0 Warning Message(s)
A Total of 3 Informational Message(s)

A Total of 3 Calm Hours Identified

***** FATAL ERROR MESSAGES *****

*** NONE ***

***** WARNING MESSAGES *****

*** NONE ***

*** ISCST3 Finishes Successfully ***

CO STARTING
CO TITLEONE RUN1
CO MODELOPT DFAULT CONC RURAL
CO AVERTIME 1 24
co terrhgts elev
co flagpole 0.0
CO POLLUTID TSP
CO DCAYCOEF .00000000
CO RUNORNOT RUN
CO ERRORFIL ERRORS.LST
CO FINISHED

SO STARTING

```
**      SRCID SRCTYP  XS    YS    ZS  
**      -----  
SO LOCATION  1  AREA   0.    0.   .0000
```

```
**      SRCID  QS    HS  XINIT  YINIT  
**      -----  
SO SRCPARAM  1  0.00012  0.0  100.  50.
```

SO EMISUNIT 1.0 (GRAMS/(SEC-M**2)) grams/cubic-meter

SO SRCGROUP ALL
SO FINISHED

RE STARTING

```
RE DISCCART 100.  0.  920.  0.0  
RE DISCCART 200.  0.  940.  0.0  
RE DISCCART 300.  0.  950.  0.0  
RE DISCCART 400.  0.  945.  0.0  
RE DISCCART 500.  0.  945.  0.0  
RE DISCCART 600.  0.  940.  0.0  
RE DISCCART 700.  0.  940.  0.0  
RE DISCCART 800.  0.  935.  0.0  
RE DISCCART 900.  0.  930.  0.0  
RE DISCCART 1000. 0.  930.  0.0  
RE FINISHED
```

ME STARTING

```
ME INPUTFIL SEP.MET  
ME ANEMHGHT 3.0 METERS  
ME SURFDATA 99999 2010 SURFNAME  
ME UAIRDATA 99999 2010 UAIRNAME  
ME WINDCATS 1.54 3.09 5.14 8.23 10.80  
ME FINISHED
```


Model Outputs Tables of Highest Short Term Values by Receptor (RECTABLE Keyword)
Model Outputs Tables of Overall Maximum Short Term Values (MAXTABLE Keyword)

**NOTE: The Following Flags May Appear Following CONC Values: c for Calm Hours
m for Missing Hours
b for Both Calm and Missing Hours

**Misc. Inputs: Anem. Hgt. (m) = 3.00 ; Decay Coef. = 0.000 ; Rot. Angle = 0.0
Emission Units = (GRAMS/(SEC-M**2)) ; Emission Rate Unit Factor = 1.0000
Output Units = GRAMS/CUBIC-METER

**Approximate Storage Requirements of Model = 1.2 MB of RAM.

**Input Runstream File: MONTHLY.INP

**Output Print File: SEP.OUT

**Detailed Error/Message File: ERRORS.LST

*** ISCST3 - VERSION 02035 *** ** RUN1 *** 09/10/10
*** 09:56:02

**MODELOPTs: PAGE 2

CONC RURAL ELEV FLGPOL DFAULT

*** AREA SOURCE DATA ***

NUMBER EMISSION RATE COORD (SW CORNER) BASE RELEASE X-DIM Y-DIM ORIENT.
INIT. EMISSION RATE
SOURCE PART. (USER UNITS X Y ELEV. HEIGHT OF AREA OF AREA OF AREA SZ
SCALAR VARY
ID CATS. /METER**2) (METERS) (METERS) (METERS) (METERS) (METERS) (METERS) (DEG.)
(METERS) BY

1 0 0.12000E-03 0.0 0.0 0.0 0.00 100.00 50.00 0.00 0.00
*** ISCST3 - VERSION 02035 *** ** RUN1 *** 09/10/10
*** 09:56:02

**MODELOPTs: PAGE 3

CONC RURAL ELEV FLGPOL DFAULT

*** SOURCE IDs DEFINING SOURCE GROUPS ***

GROUP ID SOURCE IDs

ALL 1 ,
*** ISCST3 - VERSION 02035 *** ** RUN1 *** 09/10/10
*** 09:56:02

**MODELOPTs: PAGE 4

CONC RURAL ELEV FLGPOL DFAULT

*** DISCRETE CARTESIAN RECEPTORS ***
 (X-COORD, Y-COORD, ZELEV, ZFLAG)
 (METERS)

(100.0, 0.0, 920.0, 0.0); (200.0, 0.0, 940.0, 0.0);
 (300.0, 0.0, 950.0, 0.0); (400.0, 0.0, 945.0, 0.0);
 (500.0, 0.0, 945.0, 0.0); (600.0, 0.0, 940.0, 0.0);
 (700.0, 0.0, 940.0, 0.0); (800.0, 0.0, 935.0, 0.0);
 (900.0, 0.0, 930.0, 0.0); (1000.0, 0.0, 930.0, 0.0);

*** ISCST3 - VERSION 02035 *** *** RUN1 *** 09/10/10

*** 09:56:02

**MODELOPTs:

PAGE 5

CONC RURAL ELEV FLGPOL DFAULT

*** METEOROLOGICAL DAYS SELECTED FOR PROCESSING ***
 (1=YES; 0=NO)

1111111111 1111111111 1111111111 1111111111 1111111111
 1111111111 1111111111 1111111111 1111111111 1111111111
 1111111111 1111111111 1111111111 1111111111 1111111111
 1111111111 1111111111 1111111111 1111111111 1111111111
 1111111111 1111111111 1111111111 1111111111 1111111111
 1111111111 1111111111 1111111111 1111111111 1111111111
 1111111111 1111111111 1111111111 1111111111 1111111111
 1111111111 111111

NOTE: METEOROLOGICAL DATA ACTUALLY PROCESSED WILL ALSO DEPEND ON WHAT IS INCLUDED IN THE DATA FILE.

*** UPPER BOUND OF FIRST THROUGH FIFTH WIND SPEED CATEGORIES ***
 (METERS/SEC)

1.54, 3.09, 5.14, 8.23, 10.80,

*** WIND PROFILE EXPONENTS ***

STABILITY CATEGORY	WIND SPEED CATEGORY					
	1	2	3	4	5	6
A	.70000E-01	.70000E-01	.70000E-01	.70000E-01	.70000E-01	.70000E-01
B	.70000E-01	.70000E-01	.70000E-01	.70000E-01	.70000E-01	.70000E-01
C	.10000E+00	.10000E+00	.10000E+00	.10000E+00	.10000E+00	.10000E+00
D	.15000E+00	.15000E+00	.15000E+00	.15000E+00	.15000E+00	.15000E+00
E	.35000E+00	.35000E+00	.35000E+00	.35000E+00	.35000E+00	.35000E+00
F	.55000E+00	.55000E+00	.55000E+00	.55000E+00	.55000E+00	.55000E+00

*** VERTICAL POTENTIAL TEMPERATURE GRADIENTS ***
 (DEGREES KELVIN PER METER)

STABILITY CATEGORY	WIND SPEED CATEGORY					
	1	2	3	4	5	6
A	.00000E+00	.00000E+00	.00000E+00	.00000E+00	.00000E+00	.00000E+00
B	.00000E+00	.00000E+00	.00000E+00	.00000E+00	.00000E+00	.00000E+00
C	.00000E+00	.00000E+00	.00000E+00	.00000E+00	.00000E+00	.00000E+00
D	.00000E+00	.00000E+00	.00000E+00	.00000E+00	.00000E+00	.00000E+00
E	.20000E-01	.20000E-01	.20000E-01	.20000E-01	.20000E-01	.20000E-01
F	.35000E-01	.35000E-01	.35000E-01	.35000E-01	.35000E-01	.35000E-01

*** ISCST3 - VERSION 02035 *** *** RUN1 *** 09/10/10

*** 09:56:02

**MODELOPTs:

PAGE 6

CONC RURAL ELEV FLGPOL DFAULT

*** THE FIRST 24 HOURS OF METEOROLOGICAL DATA ***

FILE: SEP.MET

FORMAT: (4I2,2F9.4,F6.1,I2,2F7.1,f9.4,f10.1,f8.4,i4,f7.2)

SURFACE STATION NO.: 99999

UPPER AIR STATION NO.: 99999

NAME: SURFNAME

NAME: UAIRNAME

YEAR: 2010

YEAR: 2010

FLOW SPEED TEMP STAB MIXING HEIGHT (M) USTAR M-O LENGTH Z-0 IPCODE PRATE
 YR MN DY HR VECTOR (M/S) (K) CLASS RURAL URBAN (M/S) (M) (M) (mm/HR)

09 09 15 01	140.4	1.11	278.0	6	50.0	50.0	0.0000	0.0	0.0000	0	0.00
09 09 15 02	101.1	2.23	277.2	6	50.0	50.0	0.0000	0.0	0.0000	0	0.00
09 09 15 03	103.9	0.93	278.4	6	50.0	50.0	0.0000	0.0	0.0000	0	0.00
09 09 15 04	92.7	1.67	277.6	6	50.0	50.0	0.0000	0.0	0.0000	0	0.00
09 09 15 05	106.7	1.67	277.6	6	50.0	50.0	0.0000	0.0	0.0000	0	0.00
09 09 15 06	102.5	2.23	277.2	6	50.0	50.0	0.0000	0.0	0.0000	0	0.00
09 09 15 07	87.0	2.04	276.7	6	50.0	50.0	0.0000	0.0	0.0000	0	0.00
09 09 15 08	98.3	2.60	276.7	6	50.0	50.0	0.0000	0.0	0.0000	0	0.00
09 09 15 09	89.9	2.78	277.2	5	159.0	159.0	0.0000	0.0	0.0000	0	0.00
09 09 15 10	84.2	2.23	278.4	5	260.0	260.0	0.0000	0.0	0.0000	0	0.00
09 09 15 11	96.9	2.60	279.6	5	391.0	391.0	0.0000	0.0	0.0000	0	0.00
09 09 15 12	132.0	2.97	280.8	5	519.0	519.0	0.0000	0.0	0.0000	0	0.00
09 09 15 13	136.2	2.41	281.2	5	635.0	635.0	0.0000	0.0	0.0000	0	0.00
09 09 15 14	106.7	2.60	282.0	5	732.0	732.0	0.0000	0.0	0.0000	0	0.00
09 09 15 15	103.9	2.41	282.4	5	807.0	807.0	0.0000	0.0	0.0000	0	0.00
09 09 15 16	123.5	2.41	283.2	5	858.0	858.0	0.0000	0.0	0.0000	0	0.00
09 09 15 17	136.2	3.90	283.6	5	879.0	879.0	0.0000	0.0	0.0000	0	0.00
09 09 15 18	103.9	2.41	284.0	6	50.0	50.0	0.0000	0.0	0.0000	0	0.00
09 09 15 19	120.7	2.23	284.0	6	50.0	50.0	0.0000	0.0	0.0000	0	0.00
09 09 15 20	115.1	3.15	282.4	6	50.0	50.0	0.0000	0.0	0.0000	0	0.00
09 09 15 21	88.4	2.41	280.4	6	50.0	50.0	0.0000	0.0	0.0000	0	0.00
09 09 15 22	95.5	2.41	279.2	6	50.0	50.0	0.0000	0.0	0.0000	0	0.00
09 09 15 23	122.1	2.41	279.6	6	50.0	50.0	0.0000	0.0	0.0000	0	0.00
09 09 15 24	115.1	3.71	279.6	6	50.0	50.0	0.0000	0.0	0.0000	0	0.00

*** NOTES: STABILITY CLASS 1=A, 2=B, 3=C, 4=D, 5=E AND 6=F.

FLOW VECTOR IS DIRECTION TOWARD WHICH WIND IS BLOWING.

*** ISCST3 - VERSION 02035 *** *** RUN1

*** 09/10/10

*** 09:56:02

**MODELOPTs:

PAGE 7

CONC RURAL ELEV FLGPOL DFAULT

*** THE 1ST HIGHEST 1-HR AVERAGE CONCENTRATION VALUES FOR SOURCE

GROUP: ALL ***

INCLUDING SOURCE(S): 1 ,

*** DISCRETE CARTESIAN RECEPTOR POINTS ***

** CONC OF TSP IN GRAMS/CUBIC-METER **

X-COORD (M)	Y-COORD (M)	CONC	(YYMMDDHH)	X-COORD (M)	Y-COORD (M)
CONC	(YYMMDDHH)				

100.00	0.00	0.01292	(09091503)	200.00	0.00	0.00280	(09091503)
300.00	0.00	0.00106	(09091504)	400.00	0.00	0.00081	(09091504)
500.00	0.00	0.00064	(09091504)	600.00	0.00	0.00051	(09091504)
700.00	0.00	0.00040	(09091504)	800.00	0.00	0.00031	(09091504)
900.00	0.00	0.00025	(09091504)	1000.00	0.00	0.00021	(09091504)

*** ISCST3 - VERSION 02035 *** *** RUN1

*** 09/10/10

*** 09:56:02

**MODELOPTs:

PAGE 8

CONC RURAL ELEV FLGPOL DFAULT

*** THE 2ND HIGHEST 1-HR AVERAGE CONCENTRATION VALUES FOR SOURCE

GROUP: ALL ***

INCLUDING SOURCE(S): 1 ,

*** DISCRETE CARTESIAN RECEPTOR POINTS ***

** CONC OF TSP IN GRAMS/CUBIC-METER **

X-COORD (M)	Y-COORD (M)	CONC	(YYMMDDHH)	X-COORD (M)	Y-COORD (M)
CONC	(YYMMDDHH)				

100.00	0.00	0.00997	(09091501)	200.00	0.00	0.00161	(09091504)
300.00	0.00	0.00081	(09091522)	400.00	0.00	0.00056	(09091522)
500.00	0.00	0.00034	(09091522)	600.00	0.00	0.00019	(09091522)
700.00	0.00	0.00011	(09091522)	800.00	0.00	0.00008	(09091509)
900.00	0.00	0.00007	(09091509)	1000.00	0.00	0.00006	(09091521)

*** ISCST3 - VERSION 02035 *** *** RUN1

*** 09/10/10

*** 09:56:02

**MODELOPTs:

PAGE 9

CONC RURAL ELEV FLGPOL DFAULT

*** THE 1ST HIGHEST 24-HR AVERAGE CONCENTRATION VALUES FOR SOURCE

GROUP: ALL ***

INCLUDING SOURCE(S): 1 ,

*** DISCRETE CARTESIAN RECEPTOR POINTS ***

** CONC OF TSP IN GRAMS/CUBIC-METER **

X-COORD (M) CONC (YYMMDDHH)	Y-COORD (M)	CONC (YYMMDDHH)	(YYMMDDHH)	X-COORD (M)	Y-COORD (M)	CONC (YYMMDDHH)	(YYMMDDHH)
--------------------------------	-------------	-----------------	------------	-------------	-------------	-----------------	------------

100.00	0.00	0.00453	(09091524)	200.00	0.00	0.00063	(09091524)
300.00	0.00	0.00021	(09091524)	400.00	0.00	0.00010	(09091524)
500.00	0.00	0.00006	(09091524)	600.00	0.00	0.00004	(09091524)
700.00	0.00	0.00003	(09091524)	800.00	0.00	0.00002	(09091524)
900.00	0.00	0.00002	(09091524)	1000.00	0.00	0.00002	(09091524)

*** ISCST3 - VERSION 02035 *** ** RUN1 *** 09/10/10

*** 09:56:02

**MODELOPTs:

PAGE 10

CONC RURAL ELEV FLGPOL DFAULT

*** THE 2ND HIGHEST 24-HR AVERAGE CONCENTRATION VALUES FOR SOURCE

GROUP: ALL ***

INCLUDING SOURCE(S): 1 ,

*** DISCRETE CARTESIAN RECEPTOR POINTS ***

** CONC OF TSP IN GRAMS/CUBIC-METER **

X-COORD (M) CONC (YYMMDDHH)	Y-COORD (M)	CONC (YYMMDDHH)	(YYMMDDHH)	X-COORD (M)	Y-COORD (M)	CONC (YYMMDDHH)	(YYMMDDHH)
--------------------------------	-------------	-----------------	------------	-------------	-------------	-----------------	------------

100.00	0.00	0.00000	(00000000)	200.00	0.00	0.00000	(00000000)
300.00	0.00	0.00000	(00000000)	400.00	0.00	0.00000	(00000000)
500.00	0.00	0.00000	(00000000)	600.00	0.00	0.00000	(00000000)
700.00	0.00	0.00000	(00000000)	800.00	0.00	0.00000	(00000000)
900.00	0.00	0.00000	(00000000)	1000.00	0.00	0.00000	(00000000)

*** ISCST3 - VERSION 02035 *** ** RUN1 *** 09/10/10

*** 09:56:02

**MODELOPTs:

PAGE 11

CONC RURAL ELEV FLGPOL DFAULT

*** THE MAXIMUM 50 1-HR AVERAGE CONCENTRATION VALUES FOR SOURCE

GROUP: ALL ***

INCLUDING SOURCE(S): 1 ,

** CONC OF TSP IN GRAMS/CUBIC-METER **

RANK (YYMMDDHH) AT	CONC (YYMMDDHH) AT	(YYMMDDHH) AT	RECEPTOR (XR,YR) OF TYPE	RANK	CONC (YYMMDDHH) AT	(YYMMDDHH) AT	RECEPTOR (XR,YR) OF TYPE
1.	0.01292	(09091503)	AT (100.00, 0.00) DC	26.	0.00133	(09091505)	AT (200.00, 0.00)
2.	0.00997	(09091501)	AT (100.00, 0.00) DC	27.	0.00132	(09091506)	AT (200.00, 0.00)
3.	0.00777	(09091505)	AT (100.00, 0.00) DC	28.	0.00125	(09091522)	AT (200.00, 0.00)
4.	0.00648	(09091504)	AT (100.00, 0.00) DC	29.	0.00117	(09091508)	AT (200.00, 0.00)

5.	0.00578 (09091506) AT (100.00, 0.00) DC	30.	0.00116 (09091518) AT (200.00, 0.00)
DC			
6.	0.00576 (09091502) AT (100.00, 0.00) DC	31.	0.00106 (09091504) AT (300.00, 0.00)
DC			
7.	0.00570 (09091519) AT (100.00, 0.00) DC	32.	0.00081 (09091522) AT (300.00, 0.00)
DC			
8.	0.00536 (09091518) AT (100.00, 0.00) DC	33.	0.00081 (09091507) AT (100.00, 0.00)
DC			
9.	0.00521 (09091523) AT (100.00, 0.00) DC	34.	0.00081 (09091504) AT (400.00, 0.00)
DC			
10.	0.00521 (09091522) AT (100.00, 0.00) DC	35.	0.00075 (09091511) AT (200.00, 0.00)
DC			
11.	0.00493 (09091508) AT (100.00, 0.00) DC	36.	0.00073 (09091515) AT (200.00, 0.00)
DC			
12.	0.00417 (09091520) AT (100.00, 0.00) DC	37.	0.00069 (09091508) AT (300.00, 0.00)
DC			
13.	0.00367 (09091515) AT (100.00, 0.00) DC	38.	0.00064 (09091504) AT (500.00, 0.00)
DC			
14.	0.00354 (09091524) AT (100.00, 0.00) DC	39.	0.00056 (09091522) AT (400.00, 0.00)
DC			
15.	0.00354 (09091516) AT (100.00, 0.00) DC	40.	0.00055 (09091514) AT (200.00, 0.00)
DC			
16.	0.00342 (09091514) AT (100.00, 0.00) DC	41.	0.00051 (09091502) AT (300.00, 0.00)
DC			
17.	0.00324 (09091513) AT (100.00, 0.00) DC	42.	0.00051 (09091504) AT (600.00, 0.00)
DC			
18.	0.00324 (09091511) AT (100.00, 0.00) DC	43.	0.00044 (09091511) AT (300.00, 0.00)
DC			
19.	0.00280 (09091503) AT (200.00, 0.00) DC	44.	0.00040 (09091504) AT (700.00, 0.00)
DC			
20.	0.00270 (09091512) AT (100.00, 0.00) DC	45.	0.00036 (09091503) AT (300.00, 0.00)
DC			
21.	0.00200 (09091517) AT (100.00, 0.00) DC	46.	0.00035 (09091509) AT (200.00, 0.00)
DC			
22.	0.00161 (09091504) AT (200.00, 0.00) DC	47.	0.00034 (09091522) AT (500.00, 0.00)
DC			
23.	0.00155 (09091509) AT (100.00, 0.00) DC	48.	0.00032 (09091506) AT (300.00, 0.00)
DC			
24.	0.00145 (09091521) AT (100.00, 0.00) DC	49.	0.00031 (09091504) AT (800.00, 0.00)
DC			
25.	0.00136 (09091502) AT (200.00, 0.00) DC	50.	0.00030 (09091521) AT (200.00, 0.00)
DC			

*** RECEPTOR TYPES: GC = GRIDCART

GP = GRIDPOLR

DC = DISCCART

DP = DISCPOLR

BD = BOUNDARY

*** ISCST3 - VERSION 02035 *** *** RUN1

*** 09:56:02

*** 09/10/10

**MODELOPTs:

PAGE 12

CONC RURAL ELEV FLGPOL DFAULT

*** THE MAXIMUM 50 24-HR AVERAGE CONCENTRATION VALUES FOR SOURCE

GROUP: ALL ***

INCLUDING SOURCE(S): 1 ,

** CONC OF TSP IN GRAMS/CUBIC-METER **

RANK (YYMMDDHH) AT	CONC (YYMMDDHH) AT	RECEPTOR (XR,YR) OF TYPE	RANK	CONC
1.	0.00453 (09091524) AT (100.00, 0.00) DC	26.	0.00000 (00000000) AT (
2.	0.00063 (09091524) AT (200.00, 0.00) DC	27.	0.00000 (00000000) AT (
3.	0.00021 (09091524) AT (300.00, 0.00) DC	28.	0.00000 (00000000) AT (
4.	0.00010 (09091524) AT (400.00, 0.00) DC	29.	0.00000 (00000000) AT (
5.	0.00006 (09091524) AT (500.00, 0.00) DC	30.	0.00000 (00000000) AT (
6.	0.00004 (09091524) AT (600.00, 0.00) DC	31.	0.00000 (00000000) AT (
7.	0.00003 (09091524) AT (700.00, 0.00) DC	32.	0.00000 (00000000) AT (
8.	0.00002 (09091524) AT (800.00, 0.00) DC	33.	0.00000 (00000000) AT (
9.	0.00002 (09091524) AT (900.00, 0.00) DC	34.	0.00000 (00000000) AT (
10.	0.00002 (09091524) AT (1000.00, 0.00) DC	35.	0.00000 (00000000) AT (
11.	0.00000 (00000000) AT (0.00, 0.00)	36.	0.00000 (00000000) AT (
12.	0.00000 (00000000) AT (0.00, 0.00)	37.	0.00000 (00000000) AT (
13.	0.00000 (00000000) AT (0.00, 0.00)	38.	0.00000 (00000000) AT (
14.	0.00000 (00000000) AT (0.00, 0.00)	39.	0.00000 (00000000) AT (
15.	0.00000 (00000000) AT (0.00, 0.00)	40.	0.00000 (00000000) AT (
16.	0.00000 (00000000) AT (0.00, 0.00)	41.	0.00000 (00000000) AT (
17.	0.00000 (00000000) AT (0.00, 0.00)	42.	0.00000 (00000000) AT (
18.	0.00000 (00000000) AT (0.00, 0.00)	43.	0.00000 (00000000) AT (
19.	0.00000 (00000000) AT (0.00, 0.00)	44.	0.00000 (00000000) AT (
20.	0.00000 (00000000) AT (0.00, 0.00)	45.	0.00000 (00000000) AT (
21.	0.00000 (00000000) AT (0.00, 0.00)	46.	0.00000 (00000000) AT (
22.	0.00000 (00000000) AT (0.00, 0.00)	47.	0.00000 (00000000) AT (
23.	0.00000 (00000000) AT (0.00, 0.00)	48.	0.00000 (00000000) AT (
24.	0.00000 (00000000) AT (0.00, 0.00)	49.	0.00000 (00000000) AT (
25.	0.00000 (00000000) AT (0.00, 0.00)	50.	0.00000 (00000000) AT (

*** RECEPTOR TYPES: GC = GRIDCART

GP = GRIDPOLR

DC = DISCCART

DP = DISCPOLR

BD = BOUNDARY

*** ISCST3 - VERSION 02035 *** *** RUN1

*** 09/10/10

*** 09:56:02

**MODELOPTs:

PAGE 13

CONC RURAL ELEV FLGPOL DFAULT

*** THE SUMMARY OF HIGHEST 1-HR RESULTS ***

** CONC OF TSP IN GRAMS/CUBIC-METER **

GROUP ID OF TYPE GRID-ID	DATE AVERAGE CONC (YYMMDDHH)	NETWORK RECEPTOR (XR, YR, ZELEV, ZFLAG)
-----------------------------	---------------------------------	--------------------------------------------

ALL HIGH 1ST HIGH VALUE IS 0.01292 ON 09091503: AT (100.00, 0.00, 920.00, 0.00) DC
NA
HIGH 2ND HIGH VALUE IS 0.00997 ON 09091501: AT (100.00, 0.00, 920.00, 0.00) DC
NA

*** RECEPTOR TYPES: GC = GRIDCART
GP = GRIDPOLR
DC = DISCCART
DP = DISCPOLR
BD = BOUNDARY

*** ISCST3 - VERSION 02035 *** *** RUN1 *** 09/10/10
*** 09:56:02

**MODELOPTs: PAGE 14
CONC RURAL ELEV FLGPOL DFAULT

*** THE SUMMARY OF HIGHEST 24-HR RESULTS ***

** CONC OF TSP IN GRAMS/CUBIC-METER **

GROUP ID	DATE	NETWORK
OF TYPE GRID-ID	AVERAGE CONC (YYMMDDHH)	RECEPTOR (XR, YR, ZELEV, ZFLAG)

ALL HIGH 1ST HIGH VALUE IS 0.00453 ON 09091524: AT (100.00, 0.00, 920.00, 0.00) DC
NA
HIGH 2ND HIGH VALUE IS 0.00000 ON 00000000: AT (0.00, 0.00, 0.00, 0.00)

*** RECEPTOR TYPES: GC = GRIDCART
GP = GRIDPOLR
DC = DISCCART
DP = DISCPOLR
BD = BOUNDARY

*** ISCST3 - VERSION 02035 *** *** RUN1 *** 09/10/10
*** 09:56:02

**MODELOPTs: PAGE 15
CONC RURAL ELEV FLGPOL DFAULT

*** Message Summary : ISCST3 Model Execution ***

----- Summary of Total Messages -----

A Total of 0 Fatal Error Message(s)
A Total of 0 Warning Message(s)
A Total of 0 Informational Message(s)

***** FATAL ERROR MESSAGES *****
*** NONE ***

***** WARNING MESSAGES *****
*** NONE ***

*** ISCST3 Finishes Successfully ***

CO STARTING
CO TITLEONE RUN1
CO MODELOPT DFAULT CONC RURAL
CO AVERTIME 1 24
co terrhgts elev
co flagpole 0.0
CO POLLUTID TSP
CO DCAYCOEF .00000000
CO RUNORNOT RUN
CO ERRORFIL ERRORS.LST
CO FINISHED

SO STARTING

```
**      SRCID SRCTYP  XS    YS    ZS  
**      -----  
SO LOCATION  1  AREA   0.    0.   .0000
```

```
**      SRCID  QS    HS  XINIT  YINIT  
**      -----  
SO SRCPARAM  1  0.00020  0.0  100.  50.
```

SO EMISUNIT 1.0 (GRAMS/(SEC-M**2)) grams/cubic-meter

SO SRCGROUP ALL
SO FINISHED

RE STARTING

```
RE DISCCART  100.  0.  920.  0.0  
RE DISCCART  200.  0.  940.  0.0  
RE DISCCART  300.  0.  950.  0.0  
RE DISCCART  400.  0.  945.  0.0  
RE DISCCART  500.  0.  945.  0.0  
RE DISCCART  600.  0.  940.  0.0  
RE DISCCART  700.  0.  940.  0.0  
RE DISCCART  800.  0.  935.  0.0  
RE DISCCART  900.  0.  930.  0.0  
RE DISCCART 1000.  0.  930.  0.0  
RE FINISHED
```

ME STARTING

```
ME INPUTFIL  WCS2.MET  
ME ANEMHGHT  3.0 METERS  
ME SURFDATA  99999  2010          SURFNAME  
ME UAIRDATA  99999  2010          UAIRNAME  
ME WINDCATS  1.54  3.09  5.14  8.23  10.80  
ME FINISHED
```


Model Outputs Tables of Highest Short Term Values by Receptor (RECTABLE Keyword)
Model Outputs Tables of Overall Maximum Short Term Values (MAXTABLE Keyword)

**NOTE: The Following Flags May Appear Following CONC Values: c for Calm Hours
m for Missing Hours
b for Both Calm and Missing Hours

**Misc. Inputs: Anem. Hgt. (m) = 3.00 ; Decay Coef. = 0.000 ; Rot. Angle = 0.0
Emission Units = (GRAMS/(SEC-M**2)) ; Emission Rate Unit Factor = 1.0000
Output Units = GRAMS/CUBIC-METER

**Approximate Storage Requirements of Model = 1.2 MB of RAM.

**Input Runstream File: MONTHLY.INP

**Output Print File: WCS2.OUT

**Detailed Error/Message File: ERRORS.LST

*** ISCST3 - VERSION 02035 *** ** RUN1 *** 09/02/10
*** 14:50:19

**MODELOPTs: PAGE 2

CONC RURAL ELEV FLGPOL DFAULT

*** AREA SOURCE DATA ***

NUMBER EMISSION RATE COORD (SW CORNER) BASE RELEASE X-DIM Y-DIM ORIENT.
INIT. EMISSION RATE
SOURCE PART. (USER UNITS X Y ELEV. HEIGHT OF AREA OF AREA OF AREA SZ
SCALAR VARY
ID CATS. /METER**2) (METERS) (METERS) (METERS) (METERS) (METERS) (METERS) (DEG.)
(METERS) BY

1 0 0.20000E-03 0.0 0.0 0.0 0.00 100.00 50.00 0.00 0.00
*** ISCST3 - VERSION 02035 *** ** RUN1 *** 09/02/10
*** 14:50:19

**MODELOPTs: PAGE 3

CONC RURAL ELEV FLGPOL DFAULT

*** SOURCE IDs DEFINING SOURCE GROUPS ***

GROUP ID SOURCE IDs

ALL 1 ,
*** ISCST3 - VERSION 02035 *** ** RUN1 *** 09/02/10
*** 14:50:19

**MODELOPTs: PAGE 4

CONC RURAL ELEV FLGPOL DFAULT

*** DISCRETE CARTESIAN RECEPTORS ***
 (X-COORD, Y-COORD, ZELEV, ZFLAG)
 (METERS)

(100.0, 0.0, 920.0, 0.0); (200.0, 0.0, 940.0, 0.0);
 (300.0, 0.0, 950.0, 0.0); (400.0, 0.0, 945.0, 0.0);
 (500.0, 0.0, 945.0, 0.0); (600.0, 0.0, 940.0, 0.0);
 (700.0, 0.0, 940.0, 0.0); (800.0, 0.0, 935.0, 0.0);
 (900.0, 0.0, 930.0, 0.0); (1000.0, 0.0, 930.0, 0.0);

*** ISCST3 - VERSION 02035 *** *** RUN1 *** 09/02/10

*** 14:50:19

**MODELOPTs:

PAGE 5

CONC RURAL ELEV FLGPOL DFAULT

*** METEOROLOGICAL DAYS SELECTED FOR PROCESSING ***
 (1=YES; 0=NO)

1111111111 1111111111 1111111111 1111111111 1111111111
 1111111111 1111111111 1111111111 1111111111 1111111111
 1111111111 1111111111 1111111111 1111111111 1111111111
 1111111111 1111111111 1111111111 1111111111 1111111111
 1111111111 1111111111 1111111111 1111111111 1111111111
 1111111111 1111111111 1111111111 1111111111 1111111111
 1111111111 1111111111 1111111111 1111111111 1111111111
 1111111111 111111

NOTE: METEOROLOGICAL DATA ACTUALLY PROCESSED WILL ALSO DEPEND ON WHAT IS INCLUDED IN THE DATA FILE.

*** UPPER BOUND OF FIRST THROUGH FIFTH WIND SPEED CATEGORIES ***
 (METERS/SEC)

1.54, 3.09, 5.14, 8.23, 10.80,

*** WIND PROFILE EXPONENTS ***

STABILITY CATEGORY	WIND SPEED CATEGORY					
	1	2	3	4	5	6
A	.70000E-01	.70000E-01	.70000E-01	.70000E-01	.70000E-01	.70000E-01
B	.70000E-01	.70000E-01	.70000E-01	.70000E-01	.70000E-01	.70000E-01
C	.10000E+00	.10000E+00	.10000E+00	.10000E+00	.10000E+00	.10000E+00
D	.15000E+00	.15000E+00	.15000E+00	.15000E+00	.15000E+00	.15000E+00
E	.35000E+00	.35000E+00	.35000E+00	.35000E+00	.35000E+00	.35000E+00
F	.55000E+00	.55000E+00	.55000E+00	.55000E+00	.55000E+00	.55000E+00

*** VERTICAL POTENTIAL TEMPERATURE GRADIENTS ***
 (DEGREES KELVIN PER METER)

STABILITY CATEGORY	WIND SPEED CATEGORY					
	1	2	3	4	5	6
A	.00000E+00	.00000E+00	.00000E+00	.00000E+00	.00000E+00	.00000E+00
B	.00000E+00	.00000E+00	.00000E+00	.00000E+00	.00000E+00	.00000E+00
C	.00000E+00	.00000E+00	.00000E+00	.00000E+00	.00000E+00	.00000E+00
D	.00000E+00	.00000E+00	.00000E+00	.00000E+00	.00000E+00	.00000E+00
E	.20000E-01	.20000E-01	.20000E-01	.20000E-01	.20000E-01	.20000E-01
F	.35000E-01	.35000E-01	.35000E-01	.35000E-01	.35000E-01	.35000E-01

*** ISCST3 - VERSION 02035 *** ** RUN1 *** 09/02/10

*** 14:50:19

**MODELOPTs:

PAGE 6

CONC RURAL ELEV FLGPOL DFAULT

*** THE FIRST 24 HOURS OF METEOROLOGICAL DATA ***

FILE: WCS2.MET

FORMAT: (4I2,2F9.4,F6.1,I2,2F7.1,f9.4,f10.1,f8.4,i4,f7.2)

SURFACE STATION NO.: 99999

UPPER AIR STATION NO.: 99999

NAME: SURFNAME

NAME: UAIRNAME

YEAR: 2010

YEAR: 2010

FLOW SPEED TEMP STAB MIXING HEIGHT (M) USTAR M-O LENGTH Z-0 IPCODE PRATE
 YR MN DY HR VECTOR (M/S) (K) CLASS RURAL URBAN (M/S) (M) (M) (mm/HR)

YR	MN	DY	HR	VECTOR (M/S)	(K)	CLASS	RURAL	URBAN	(M/S)	(M)	(M)	(mm/HR)		
10	04	02	01	90.0	4.00	266.2	6	50.0	50.0	0.0000	0.0	0.0000	0	0.00
10	04	02	02	90.0	4.00	266.2	6	50.0	50.0	0.0000	0.0	0.0000	0	0.00
10	04	02	03	90.0	4.00	266.2	6	50.0	50.0	0.0000	0.0	0.0000	0	0.00
10	04	02	04	90.0	4.00	266.2	6	50.0	50.0	0.0000	0.0	0.0000	0	0.00
10	04	02	05	90.0	4.00	266.2	6	50.0	50.0	0.0000	0.0	0.0000	0	0.00
10	04	02	06	90.0	4.00	265.2	6	50.0	50.0	0.0000	0.0	0.0000	0	0.00
10	04	02	07	90.0	4.00	265.2	6	50.0	50.0	0.0000	0.0	0.0000	0	0.00
10	04	02	08	90.0	4.00	265.2	6	50.0	50.0	0.0000	0.0	0.0000	0	0.00
10	04	02	09	90.0	4.00	265.2	6	577.0	577.0	0.0000	0.0	0.0000	0	0.00
10	04	02	10	90.0	4.00	265.2	5	640.0	640.0	0.0000	0.0	0.0000	0	0.00
10	04	02	11	90.0	4.00	265.7	5	731.0	731.0	0.0000	0.0	0.0000	0	0.00
10	04	02	12	90.0	4.00	266.7	5	833.0	833.0	0.0000	0.0	0.0000	0	0.00
10	04	02	13	90.0	4.00	267.2	5	933.0	933.0	0.0000	0.0	0.0000	0	0.00
10	04	02	14	90.0	4.00	267.7	5	1023.0	1023.0	0.0000	0.0	0.0000	0	0.00
10	04	02	15	90.0	4.00	268.2	5	1098.0	1098.0	0.0000	0.0	0.0000	0	0.00
10	04	02	16	90.0	4.00	269.2	5	1153.0	1153.0	0.0000	0.0	0.0000	0	0.00
10	04	02	17	90.0	4.00	269.6	6	1185.0	1185.0	0.0000	0.0	0.0000	0	0.00
10	04	02	18	90.0	4.00	269.6	6	50.0	50.0	0.0000	0.0	0.0000	0	0.00
10	04	02	19	90.0	4.00	270.1	6	50.0	50.0	0.0000	0.0	0.0000	0	0.00
10	04	02	20	90.0	4.00	268.7	6	50.0	50.0	0.0000	0.0	0.0000	0	0.00
10	04	02	21	90.0	4.00	268.2	6	50.0	50.0	0.0000	0.0	0.0000	0	0.00
10	04	02	22	90.0	4.00	267.7	6	50.0	50.0	0.0000	0.0	0.0000	0	0.00
10	04	02	23	90.0	4.00	267.7	6	50.0	50.0	0.0000	0.0	0.0000	0	0.00
10	04	02	24	90.0	4.00	267.2	6	50.0	50.0	0.0000	0.0	0.0000	0	0.00

*** NOTES: STABILITY CLASS 1=A, 2=B, 3=C, 4=D, 5=E AND 6=F.

FLOW VECTOR IS DIRECTION TOWARD WHICH WIND IS BLOWING.

*** ISCST3 - VERSION 02035 *** *** RUN1

*** 09/02/10

*** 14:50:19

**MODELOPTs:

PAGE 7

CONC RURAL ELEV FLGPOL DFAULT

*** THE 1ST HIGHEST 1-HR AVERAGE CONCENTRATION VALUES FOR SOURCE

GROUP: ALL ***

INCLUDING SOURCE(S): 1 ,

*** DISCRETE CARTESIAN RECEPTOR POINTS ***

** CONC OF TSP IN GRAMS/CUBIC-METER **

X-COORD (M)	Y-COORD (M)	CONC	(YYMMDDHH)	X-COORD (M)	Y-COORD (M)
CONC	(YYMMDDHH)				

100.00	0.00	0.00267	(10040201)	200.00	0.00	0.00063	(10040201)
300.00	0.00	0.00041	(10040201)	400.00	0.00	0.00032	(10040201)
500.00	0.00	0.00026	(10040201)	600.00	0.00	0.00022	(10040201)
700.00	0.00	0.00019	(10040201)	800.00	0.00	0.00016	(10040201)
900.00	0.00	0.00015	(10040201)	1000.00	0.00	0.00013	(10040201)

*** ISCST3 - VERSION 02035 *** *** RUN1

*** 09/02/10

*** 14:50:19

**MODELOPTs:

PAGE 8

CONC RURAL ELEV FLGPOL DFAULT

*** THE 2ND HIGHEST 1-HR AVERAGE CONCENTRATION VALUES FOR SOURCE

GROUP: ALL ***

INCLUDING SOURCE(S): 1 ,

*** DISCRETE CARTESIAN RECEPTOR POINTS ***

** CONC OF TSP IN GRAMS/CUBIC-METER **

X-COORD (M)	Y-COORD (M)	CONC	(YYMMDDHH)	X-COORD (M)	Y-COORD (M)
CONC	(YYMMDDHH)				

100.00	0.00	0.00267	(10040202)	200.00	0.00	0.00063	(10040202)
300.00	0.00	0.00041	(10040202)	400.00	0.00	0.00032	(10040202)
500.00	0.00	0.00026	(10040202)	600.00	0.00	0.00022	(10040202)
700.00	0.00	0.00019	(10040202)	800.00	0.00	0.00016	(10040202)
900.00	0.00	0.00015	(10040202)	1000.00	0.00	0.00013	(10040202)

*** ISCST3 - VERSION 02035 *** *** RUN1

*** 09/02/10

*** 14:50:19

**MODELOPTs:

PAGE 9

CONC RURAL ELEV FLGPOL DFAULT

*** THE 1ST HIGHEST 24-HR AVERAGE CONCENTRATION VALUES FOR SOURCE

GROUP: ALL ***

INCLUDING SOURCE(S): 1 ,

*** DISCRETE CARTESIAN RECEPTOR POINTS ***

** CONC OF TSP IN GRAMS/CUBIC-METER **

X-COORD (M) CONC (YYMMDDHH)	Y-COORD (M)	CONC (YYMMDDHH)	(YYMMDDHH)	X-COORD (M)	Y-COORD (M)	CONC (YYMMDDHH)	(YYMMDDHH)
--------------------------------	-------------	-----------------	------------	-------------	-------------	-----------------	------------

100.00	0.00	0.00242	(10040224)	200.00	0.00	0.00057	(10040224)
300.00	0.00	0.00037	(10040224)	400.00	0.00	0.00028	(10040224)
500.00	0.00	0.00023	(10040224)	600.00	0.00	0.00019	(10040224)
700.00	0.00	0.00017	(10040224)	800.00	0.00	0.00014	(10040224)
900.00	0.00	0.00013	(10040224)	1000.00	0.00	0.00011	(10040224)

*** ISCST3 - VERSION 02035 *** ** RUN1 *** 09/02/10

*** 14:50:19

**MODELOPTs:

PAGE 10

CONC RURAL ELEV FLGPOL DFAULT

*** THE 2ND HIGHEST 24-HR AVERAGE CONCENTRATION VALUES FOR SOURCE

GROUP: ALL

INCLUDING SOURCE(S): 1 ,

*** DISCRETE CARTESIAN RECEPTOR POINTS ***

** CONC OF TSP IN GRAMS/CUBIC-METER **

X-COORD (M) CONC (YYMMDDHH)	Y-COORD (M)	CONC (YYMMDDHH)	(YYMMDDHH)	X-COORD (M)	Y-COORD (M)	CONC (YYMMDDHH)	(YYMMDDHH)
--------------------------------	-------------	-----------------	------------	-------------	-------------	-----------------	------------

100.00	0.00	0.00000	(00000000)	200.00	0.00	0.00000	(00000000)
300.00	0.00	0.00000	(00000000)	400.00	0.00	0.00000	(00000000)
500.00	0.00	0.00000	(00000000)	600.00	0.00	0.00000	(00000000)
700.00	0.00	0.00000	(00000000)	800.00	0.00	0.00000	(00000000)
900.00	0.00	0.00000	(00000000)	1000.00	0.00	0.00000	(00000000)

*** ISCST3 - VERSION 02035 *** ** RUN1 *** 09/02/10

*** 14:50:19

**MODELOPTs:

PAGE 11

CONC RURAL ELEV FLGPOL DFAULT

*** THE MAXIMUM 50 1-HR AVERAGE CONCENTRATION VALUES FOR SOURCE

GROUP: ALL

INCLUDING SOURCE(S): 1 ,

** CONC OF TSP IN GRAMS/CUBIC-METER **

RANK (YYMMDDHH) AT RECEPTOR (XR,YR) OF TYPE	CONC (YYMMDDHH)	AT RECEPTOR (XR,YR) OF TYPE	RANK	CONC	AT RECEPTOR (XR,YR) OF TYPE
1. DC	0.00267 (10040201)	AT (100.00, 0.00) DC	26.	0.00063 (10040202)	AT (200.00, 0.00)
2. DC	0.00267 (10040202)	AT (100.00, 0.00) DC	27.	0.00063 (10040203)	AT (200.00, 0.00)
3. DC	0.00267 (10040203)	AT (100.00, 0.00) DC	28.	0.00063 (10040204)	AT (200.00, 0.00)
4. DC	0.00267 (10040204)	AT (100.00, 0.00) DC	29.	0.00063 (10040205)	AT (200.00, 0.00)

5.	0.00267 (10040205) AT (100.00, 0.00) DC	30.	0.00063 (10040206) AT (200.00, 0.00)
DC			
6.	0.00267 (10040206) AT (100.00, 0.00) DC	31.	0.00063 (10040207) AT (200.00, 0.00)
DC			
7.	0.00267 (10040207) AT (100.00, 0.00) DC	32.	0.00063 (10040208) AT (200.00, 0.00)
DC			
8.	0.00267 (10040208) AT (100.00, 0.00) DC	33.	0.00063 (10040209) AT (200.00, 0.00)
DC			
9.	0.00267 (10040209) AT (100.00, 0.00) DC	34.	0.00063 (10040217) AT (200.00, 0.00)
DC			
10.	0.00267 (10040217) AT (100.00, 0.00) DC	35.	0.00063 (10040218) AT (200.00, 0.00)
DC			
11.	0.00267 (10040218) AT (100.00, 0.00) DC	36.	0.00063 (10040219) AT (200.00, 0.00)
DC			
12.	0.00267 (10040219) AT (100.00, 0.00) DC	37.	0.00063 (10040220) AT (200.00, 0.00)
DC			
13.	0.00267 (10040220) AT (100.00, 0.00) DC	38.	0.00063 (10040221) AT (200.00, 0.00)
DC			
14.	0.00267 (10040221) AT (100.00, 0.00) DC	39.	0.00063 (10040222) AT (200.00, 0.00)
DC			
15.	0.00267 (10040222) AT (100.00, 0.00) DC	40.	0.00063 (10040223) AT (200.00, 0.00)
DC			
16.	0.00267 (10040223) AT (100.00, 0.00) DC	41.	0.00063 (10040224) AT (200.00, 0.00)
DC			
17.	0.00267 (10040224) AT (100.00, 0.00) DC	42.	0.00042 (10040210) AT (200.00, 0.00)
DC			
18.	0.00183 (10040210) AT (100.00, 0.00) DC	43.	0.00042 (10040211) AT (200.00, 0.00)
DC			
19.	0.00183 (10040211) AT (100.00, 0.00) DC	44.	0.00042 (10040212) AT (200.00, 0.00)
DC			
20.	0.00183 (10040212) AT (100.00, 0.00) DC	45.	0.00042 (10040213) AT (200.00, 0.00)
DC			
21.	0.00183 (10040213) AT (100.00, 0.00) DC	46.	0.00042 (10040214) AT (200.00, 0.00)
DC			
22.	0.00183 (10040214) AT (100.00, 0.00) DC	47.	0.00042 (10040215) AT (200.00, 0.00)
DC			
23.	0.00183 (10040215) AT (100.00, 0.00) DC	48.	0.00042 (10040216) AT (200.00, 0.00)
DC			
24.	0.00183 (10040216) AT (100.00, 0.00) DC	49.	0.00041 (10040201) AT (300.00, 0.00)
DC			
25.	0.00063 (10040201) AT (200.00, 0.00) DC	50.	0.00041 (10040202) AT (300.00, 0.00)
DC			

*** RECEPTOR TYPES: GC = GRIDCART

GP = GRIDPOLR

DC = DISCCART

DP = DISCPOLR

BD = BOUNDARY

*** ISCST3 - VERSION 02035 *** *** RUN1

*** 14:50:19

*** 09/02/10

**MODELOPTs:

PAGE 12

CONC RURAL ELEV FLGPOL DFAULT

*** THE MAXIMUM 50 24-HR AVERAGE CONCENTRATION VALUES FOR SOURCE

GROUP: ALL ***

INCLUDING SOURCE(S): 1 ,

** CONC OF TSP IN GRAMS/CUBIC-METER **

RANK (YYMMDDHH) AT	CONC (YYMMDDHH) AT	RECEPTOR (XR,YR) OF TYPE	RANK	CONC
1.	0.00242 (10040224) AT (100.00, 0.00) DC	26.	0.00000 (00000000) AT (
2.	0.00057 (10040224) AT (200.00, 0.00) DC	27.	0.00000 (00000000) AT (
3.	0.00037 (10040224) AT (300.00, 0.00) DC	28.	0.00000 (00000000) AT (
4.	0.00028 (10040224) AT (400.00, 0.00) DC	29.	0.00000 (00000000) AT (
5.	0.00023 (10040224) AT (500.00, 0.00) DC	30.	0.00000 (00000000) AT (
6.	0.00019 (10040224) AT (600.00, 0.00) DC	31.	0.00000 (00000000) AT (
7.	0.00017 (10040224) AT (700.00, 0.00) DC	32.	0.00000 (00000000) AT (
8.	0.00014 (10040224) AT (800.00, 0.00) DC	33.	0.00000 (00000000) AT (
9.	0.00013 (10040224) AT (900.00, 0.00) DC	34.	0.00000 (00000000) AT (
10.	0.00011 (10040224) AT (1000.00, 0.00) DC	35.	0.00000 (00000000) AT (
11.	0.00000 (00000000) AT (0.00, 0.00)	36.	0.00000 (00000000) AT (
12.	0.00000 (00000000) AT (0.00, 0.00)	37.	0.00000 (00000000) AT (
13.	0.00000 (00000000) AT (0.00, 0.00)	38.	0.00000 (00000000) AT (
14.	0.00000 (00000000) AT (0.00, 0.00)	39.	0.00000 (00000000) AT (
15.	0.00000 (00000000) AT (0.00, 0.00)	40.	0.00000 (00000000) AT (
16.	0.00000 (00000000) AT (0.00, 0.00)	41.	0.00000 (00000000) AT (
17.	0.00000 (00000000) AT (0.00, 0.00)	42.	0.00000 (00000000) AT (
18.	0.00000 (00000000) AT (0.00, 0.00)	43.	0.00000 (00000000) AT (
19.	0.00000 (00000000) AT (0.00, 0.00)	44.	0.00000 (00000000) AT (
20.	0.00000 (00000000) AT (0.00, 0.00)	45.	0.00000 (00000000) AT (
21.	0.00000 (00000000) AT (0.00, 0.00)	46.	0.00000 (00000000) AT (
22.	0.00000 (00000000) AT (0.00, 0.00)	47.	0.00000 (00000000) AT (
23.	0.00000 (00000000) AT (0.00, 0.00)	48.	0.00000 (00000000) AT (
24.	0.00000 (00000000) AT (0.00, 0.00)	49.	0.00000 (00000000) AT (
25.	0.00000 (00000000) AT (0.00, 0.00)	50.	0.00000 (00000000) AT (

*** RECEPTOR TYPES: GC = GRIDCART

GP = GRIDPOLR

DC = DISCCART

DP = DISCPOLR

BD = BOUNDARY

*** ISCST3 - VERSION 02035 *** *** RUN1

*** 09/02/10

*** 14:50:19

**MODELOPTs:

PAGE 13

CONC RURAL ELEV FLGPOL DFAULT

*** THE SUMMARY OF HIGHEST 1-HR RESULTS ***

** CONC OF TSP IN GRAMS/CUBIC-METER **

GROUP ID OF TYPE GRID-ID	DATE AVERAGE CONC (YYMMDDHH)	NETWORK RECEPTOR (XR, YR, ZELEV, ZFLAG)
-----------------------------	---------------------------------	--------------------------------------------

ALL HIGH 1ST HIGH VALUE IS 0.00267 ON 10040201: AT (100.00, 0.00, 920.00, 0.00) DC
NA
HIGH 2ND HIGH VALUE IS 0.00267 ON 10040202: AT (100.00, 0.00, 920.00, 0.00) DC
NA

*** RECEPTOR TYPES: GC = GRIDCART
GP = GRIDPOLR
DC = DISCCART
DP = DISCPOLR
BD = BOUNDARY

*** ISCST3 - VERSION 02035 *** *** RUN1 *** 09/02/10
*** 14:50:19

**MODELOPTs: PAGE 14
CONC RURAL ELEV FLGPOL DFAULT

*** THE SUMMARY OF HIGHEST 24-HR RESULTS ***

** CONC OF TSP IN GRAMS/CUBIC-METER **

GROUP ID	DATE	NETWORK
OF TYPE GRID-ID	AVERAGE CONC (YYMMDDHH)	RECEPTOR (XR, YR, ZELEV, ZFLAG)

ALL HIGH 1ST HIGH VALUE IS 0.00242 ON 10040224: AT (100.00, 0.00, 920.00, 0.00) DC
NA
HIGH 2ND HIGH VALUE IS 0.00000 ON 00000000: AT (0.00, 0.00, 0.00, 0.00)

*** RECEPTOR TYPES: GC = GRIDCART
GP = GRIDPOLR
DC = DISCCART
DP = DISCPOLR
BD = BOUNDARY

*** ISCST3 - VERSION 02035 *** *** RUN1 *** 09/02/10
*** 14:50:19

**MODELOPTs: PAGE 15
CONC RURAL ELEV FLGPOL DFAULT

*** Message Summary : ISCST3 Model Execution ***

----- Summary of Total Messages -----

A Total of 0 Fatal Error Message(s)
A Total of 0 Warning Message(s)
A Total of 0 Informational Message(s)

***** FATAL ERROR MESSAGES *****
*** NONE ***

***** WARNING MESSAGES *****
*** NONE ***

*** ISCST3 Finishes Successfully ***

CO STARTING
CO TITLEONE RUN1
CO MODELOPT DFAULT CONC RURAL
CO AVERTIME 1 24
co terrhgts elev
co flagpole 0.0
CO POLLUTID TSP
CO DCAYCOEF .00000000
CO RUNORNOT RUN
CO ERRORFIL ERRORS.LST
CO FINISHED

SO STARTING

```
**      SRCID SRCTYP  XS    YS    ZS  
**      -----  
SO LOCATION  1  AREA   0.    0.   .0000
```

```
**      SRCID  QS    HS  XINIT  YINIT  
**      -----  
SO SRCPARAM  1  0.00008  0.0  100.  50.
```

SO EMISUNIT 1.0 (GRAMS/(SEC-M**2)) grams/cubic-meter

SO SRCGROUP ALL
SO FINISHED

RE STARTING

```
RE DISCCART  100.  0.  920.  0.0  
RE DISCCART  200.  0.  940.  0.0  
RE DISCCART  300.  0.  950.  0.0  
RE DISCCART  400.  0.  945.  0.0  
RE DISCCART  500.  0.  945.  0.0  
RE DISCCART  600.  0.  940.  0.0  
RE DISCCART  700.  0.  940.  0.0  
RE DISCCART  800.  0.  935.  0.0  
RE DISCCART  900.  0.  930.  0.0  
RE DISCCART 1000.  0.  930.  0.0  
RE FINISHED
```

ME STARTING

```
ME INPUTFIL  WCS3.MET  
ME ANEMHGHT  3.0 METERS  
ME SURFDATA  99999  2010      SURFNAME  
ME UAIRDATA  99999  2010      UAIRNAME  
ME WINDCATS  1.54  3.09  5.14  8.23  10.80  
ME FINISHED
```


Model Outputs Tables of Highest Short Term Values by Receptor (RECTABLE Keyword)
Model Outputs Tables of Overall Maximum Short Term Values (MAXTABLE Keyword)

**NOTE: The Following Flags May Appear Following CONC Values: c for Calm Hours
m for Missing Hours
b for Both Calm and Missing Hours

**Misc. Inputs: Anem. Hgt. (m) = 3.00 ; Decay Coef. = 0.000 ; Rot. Angle = 0.0
Emission Units = (GRAMS/(SEC-M**2)) ; Emission Rate Unit Factor = 1.0000
Output Units = GRAMS/CUBIC-METER

**Approximate Storage Requirements of Model = 1.2 MB of RAM.

**Input Runstream File: MONTHLY.INP

**Output Print File: WCS3.OUT

**Detailed Error/Message File: ERRORS.LST

*** ISCST3 - VERSION 02035 *** ** RUN1 *** 09/02/10
*** 15:02:08

**MODELOPTs: PAGE 2
CONC RURAL ELEV FLGPOL DFAULT

*** AREA SOURCE DATA ***

NUMBER EMISSION RATE COORD (SW CORNER) BASE RELEASE X-DIM Y-DIM ORIENT.
INIT. EMISSION RATE
SOURCE PART. (USER UNITS X Y ELEV. HEIGHT OF AREA OF AREA OF AREA SZ
SCALAR VARY
ID CATS. /METER**2) (METERS) (METERS) (METERS) (METERS) (METERS) (METERS) (DEG.)
(METERS) BY

1 0 0.80000E-04 0.0 0.0 0.0 0.00 100.00 50.00 0.00 0.00
*** ISCST3 - VERSION 02035 *** ** RUN1 *** 09/02/10
*** 15:02:08

**MODELOPTs: PAGE 3
CONC RURAL ELEV FLGPOL DFAULT

*** SOURCE IDs DEFINING SOURCE GROUPS ***

GROUP ID SOURCE IDs

ALL 1 ,
*** ISCST3 - VERSION 02035 *** ** RUN1 *** 09/02/10
*** 15:02:08

**MODELOPTs: PAGE 4
CONC RURAL ELEV FLGPOL DFAULT

*** DISCRETE CARTESIAN RECEPTORS ***
 (X-COORD, Y-COORD, ZELEV, ZFLAG)
 (METERS)

(100.0, 0.0, 920.0, 0.0); (200.0, 0.0, 940.0, 0.0);
 (300.0, 0.0, 950.0, 0.0); (400.0, 0.0, 945.0, 0.0);
 (500.0, 0.0, 945.0, 0.0); (600.0, 0.0, 940.0, 0.0);
 (700.0, 0.0, 940.0, 0.0); (800.0, 0.0, 935.0, 0.0);
 (900.0, 0.0, 930.0, 0.0); (1000.0, 0.0, 930.0, 0.0);

*** ISCST3 - VERSION 02035 *** *** RUN1 *** 09/02/10

*** 15:02:08

**MODELOPTs:

PAGE 5

CONC RURAL ELEV FLGPOL DFAULT

*** METEOROLOGICAL DAYS SELECTED FOR PROCESSING ***
 (1=YES; 0=NO)

1111111111 1111111111 1111111111 1111111111 1111111111
 1111111111 1111111111 1111111111 1111111111 1111111111
 1111111111 1111111111 1111111111 1111111111 1111111111
 1111111111 1111111111 1111111111 1111111111 1111111111
 1111111111 1111111111 1111111111 1111111111 1111111111
 1111111111 1111111111 1111111111 1111111111 1111111111
 1111111111 1111111111 1111111111 1111111111 1111111111
 1111111111 111111

NOTE: METEOROLOGICAL DATA ACTUALLY PROCESSED WILL ALSO DEPEND ON WHAT IS INCLUDED IN THE DATA FILE.

*** UPPER BOUND OF FIRST THROUGH FIFTH WIND SPEED CATEGORIES ***
 (METERS/SEC)

1.54, 3.09, 5.14, 8.23, 10.80,

*** WIND PROFILE EXPONENTS ***

STABILITY CATEGORY	WIND SPEED CATEGORY					
	1	2	3	4	5	6
A	.70000E-01	.70000E-01	.70000E-01	.70000E-01	.70000E-01	.70000E-01
B	.70000E-01	.70000E-01	.70000E-01	.70000E-01	.70000E-01	.70000E-01
C	.10000E+00	.10000E+00	.10000E+00	.10000E+00	.10000E+00	.10000E+00
D	.15000E+00	.15000E+00	.15000E+00	.15000E+00	.15000E+00	.15000E+00
E	.35000E+00	.35000E+00	.35000E+00	.35000E+00	.35000E+00	.35000E+00
F	.55000E+00	.55000E+00	.55000E+00	.55000E+00	.55000E+00	.55000E+00

*** VERTICAL POTENTIAL TEMPERATURE GRADIENTS ***
 (DEGREES KELVIN PER METER)

STABILITY CATEGORY	WIND SPEED CATEGORY					
	1	2	3	4	5	6
A	.00000E+00	.00000E+00	.00000E+00	.00000E+00	.00000E+00	.00000E+00
B	.00000E+00	.00000E+00	.00000E+00	.00000E+00	.00000E+00	.00000E+00
C	.00000E+00	.00000E+00	.00000E+00	.00000E+00	.00000E+00	.00000E+00
D	.00000E+00	.00000E+00	.00000E+00	.00000E+00	.00000E+00	.00000E+00
E	.20000E-01	.20000E-01	.20000E-01	.20000E-01	.20000E-01	.20000E-01
F	.35000E-01	.35000E-01	.35000E-01	.35000E-01	.35000E-01	.35000E-01

*** ISCST3 - VERSION 02035 *** *** RUN1 *** 09/02/10

15:02:08

**MODELOPTs:

PAGE 6

CONC RURAL ELEV FLGPOL DFAULT

*** THE FIRST 24 HOURS OF METEOROLOGICAL DATA ***

FILE: WCS3.MET

FORMAT: (4I2,2F9.4,F6.1,I2,2F7.1,f9.4,f10.1,f8.4,i4,f7.2)

SURFACE STATION NO.: 99999

UPPER AIR STATION NO.: 99999

NAME: SURFNAME

NAME: UAIRNAME

YEAR: 2010

YEAR: 2010

FLOW SPEED TEMP STAB MIXING HEIGHT (M) USTAR M-O LENGTH Z-0 IPCODE PRATE
 YR MN DY HR VECTOR (M/S) (K) CLASS RURAL URBAN (M/S) (M) (M) (mm/HR)

10	04	02	01	90.0	1.50	266.2	6	50.0	50.0	0.0000	0.0	0.0000	0	0.00
10	04	02	02	90.0	1.50	266.2	6	50.0	50.0	0.0000	0.0	0.0000	0	0.00
10	04	02	03	90.0	1.50	266.2	6	50.0	50.0	0.0000	0.0	0.0000	0	0.00
10	04	02	04	90.0	1.50	266.2	6	50.0	50.0	0.0000	0.0	0.0000	0	0.00
10	04	02	05	90.0	1.50	266.2	6	50.0	50.0	0.0000	0.0	0.0000	0	0.00
10	04	02	06	90.0	1.50	265.2	6	50.0	50.0	0.0000	0.0	0.0000	0	0.00
10	04	02	07	90.0	1.50	265.2	6	50.0	50.0	0.0000	0.0	0.0000	0	0.00
10	04	02	08	90.0	1.50	265.2	6	50.0	50.0	0.0000	0.0	0.0000	0	0.00
10	04	02	09	90.0	1.50	265.2	6	577.0	577.0	0.0000	0.0	0.0000	0	0.00
10	04	02	10	90.0	1.50	265.2	5	640.0	640.0	0.0000	0.0	0.0000	0	0.00
10	04	02	11	90.0	1.50	265.7	5	731.0	731.0	0.0000	0.0	0.0000	0	0.00
10	04	02	12	90.0	1.50	266.7	5	833.0	833.0	0.0000	0.0	0.0000	0	0.00
10	04	02	13	90.0	1.50	267.2	5	933.0	933.0	0.0000	0.0	0.0000	0	0.00
10	04	02	14	90.0	1.50	267.7	5	1023.0	1023.0	0.0000	0.0	0.0000	0	0.00
10	04	02	15	90.0	1.50	268.2	5	1098.0	1098.0	0.0000	0.0	0.0000	0	0.00
10	04	02	16	90.0	1.50	269.2	5	1153.0	1153.0	0.0000	0.0	0.0000	0	0.00
10	04	02	17	90.0	1.50	269.6	6	1185.0	1185.0	0.0000	0.0	0.0000	0	0.00
10	04	02	18	90.0	1.50	269.6	6	50.0	50.0	0.0000	0.0	0.0000	0	0.00
10	04	02	19	90.0	1.50	270.1	6	50.0	50.0	0.0000	0.0	0.0000	0	0.00
10	04	02	20	90.0	1.50	268.7	6	50.0	50.0	0.0000	0.0	0.0000	0	0.00
10	04	02	21	90.0	1.50	268.2	6	50.0	50.0	0.0000	0.0	0.0000	0	0.00
10	04	02	22	90.0	1.50	267.7	6	50.0	50.0	0.0000	0.0	0.0000	0	0.00
10	04	02	23	90.0	1.50	267.7	6	50.0	50.0	0.0000	0.0	0.0000	0	0.00
10	04	02	24	90.0	1.50	267.2	6	50.0	50.0	0.0000	0.0	0.0000	0	0.00

*** NOTES: STABILITY CLASS 1=A, 2=B, 3=C, 4=D, 5=E AND 6=F.

FLOW VECTOR IS DIRECTION TOWARD WHICH WIND IS BLOWING.

*** ISCST3 - VERSION 02035 *** *** RUN1

*** 09/02/10

*** 15:02:08

**MODELOPTs:

PAGE 7

CONC RURAL ELEV FLGPOL DFAULT

*** THE 1ST HIGHEST 1-HR AVERAGE CONCENTRATION VALUES FOR SOURCE

GROUP: ALL ***

INCLUDING SOURCE(S): 1 ,

*** DISCRETE CARTESIAN RECEPTOR POINTS ***

** CONC OF TSP IN GRAMS/CUBIC-METER **

X-COORD (M)	Y-COORD (M)	CONC	(YYMMDDHH)	X-COORD (M)	Y-COORD (M)
CONC	(YYMMDDHH)				

100.00	0.00	0.00284	(10040201)	200.00	0.00	0.00068	(10040201)
300.00	0.00	0.00044	(10040201)	400.00	0.00	0.00034	(10040201)
500.00	0.00	0.00028	(10040201)	600.00	0.00	0.00023	(10040201)
700.00	0.00	0.00020	(10040201)	800.00	0.00	0.00018	(10040201)
900.00	0.00	0.00016	(10040201)	1000.00	0.00	0.00014	(10040201)

*** ISCST3 - VERSION 02035 *** *** RUN1

*** 09/02/10

*** 15:02:08

**MODELOPTs:

PAGE 8

CONC RURAL ELEV FLGPOL DFAULT

*** THE 2ND HIGHEST 1-HR AVERAGE CONCENTRATION VALUES FOR SOURCE

GROUP: ALL ***

INCLUDING SOURCE(S): 1 ,

*** DISCRETE CARTESIAN RECEPTOR POINTS ***

** CONC OF TSP IN GRAMS/CUBIC-METER **

X-COORD (M)	Y-COORD (M)	CONC	(YYMMDDHH)	X-COORD (M)	Y-COORD (M)
CONC	(YYMMDDHH)				

100.00	0.00	0.00284	(10040202)	200.00	0.00	0.00068	(10040202)
300.00	0.00	0.00044	(10040202)	400.00	0.00	0.00034	(10040202)
500.00	0.00	0.00028	(10040202)	600.00	0.00	0.00023	(10040202)
700.00	0.00	0.00020	(10040202)	800.00	0.00	0.00018	(10040202)
900.00	0.00	0.00016	(10040202)	1000.00	0.00	0.00014	(10040202)

*** ISCST3 - VERSION 02035 *** *** RUN1

*** 09/02/10

*** 15:02:08

**MODELOPTs:

PAGE 9

CONC RURAL ELEV FLGPOL DFAULT

*** THE 1ST HIGHEST 24-HR AVERAGE CONCENTRATION VALUES FOR SOURCE

GROUP: ALL ***

INCLUDING SOURCE(S): 1 ,

*** DISCRETE CARTESIAN RECEPTOR POINTS ***

** CONC OF TSP IN GRAMS/CUBIC-METER **

X-COORD (M) CONC (YYMMDDHH)	Y-COORD (M)	CONC (YYMMDDHH)	(YYMMDDHH)	X-COORD (M)	Y-COORD (M)	CONC (YYMMDDHH)	(YYMMDDHH)
--------------------------------	-------------	-----------------	------------	-------------	-------------	-----------------	------------

100.00	0.00	0.00258	(10040224)	200.00	0.00	0.00061	(10040224)
300.00	0.00	0.00040	(10040224)	400.00	0.00	0.00030	(10040224)
500.00	0.00	0.00025	(10040224)	600.00	0.00	0.00021	(10040224)
700.00	0.00	0.00018	(10040224)	800.00	0.00	0.00015	(10040224)
900.00	0.00	0.00013	(10040224)	1000.00	0.00	0.00012	(10040224)

*** ISCST3 - VERSION 02035 *** ** RUN1 *** 09/02/10

*** 15:02:08

**MODELOPTs:

PAGE 10

CONC RURAL ELEV FLGPOL DFAULT

*** THE 2ND HIGHEST 24-HR AVERAGE CONCENTRATION VALUES FOR SOURCE

GROUP: ALL

INCLUDING SOURCE(S): 1 ,

*** DISCRETE CARTESIAN RECEPTOR POINTS ***

** CONC OF TSP IN GRAMS/CUBIC-METER **

X-COORD (M) CONC (YYMMDDHH)	Y-COORD (M)	CONC (YYMMDDHH)	(YYMMDDHH)	X-COORD (M)	Y-COORD (M)	CONC (YYMMDDHH)	(YYMMDDHH)
--------------------------------	-------------	-----------------	------------	-------------	-------------	-----------------	------------

100.00	0.00	0.00000	(00000000)	200.00	0.00	0.00000	(00000000)
300.00	0.00	0.00000	(00000000)	400.00	0.00	0.00000	(00000000)
500.00	0.00	0.00000	(00000000)	600.00	0.00	0.00000	(00000000)
700.00	0.00	0.00000	(00000000)	800.00	0.00	0.00000	(00000000)
900.00	0.00	0.00000	(00000000)	1000.00	0.00	0.00000	(00000000)

*** ISCST3 - VERSION 02035 *** ** RUN1 *** 09/02/10

*** 15:02:08

**MODELOPTs:

PAGE 11

CONC RURAL ELEV FLGPOL DFAULT

*** THE MAXIMUM 50 1-HR AVERAGE CONCENTRATION VALUES FOR SOURCE

GROUP: ALL

INCLUDING SOURCE(S): 1 ,

** CONC OF TSP IN GRAMS/CUBIC-METER **

RANK (YYMMDDHH) AT	CONC (YYMMDDHH) AT	RECEPTOR (XR,YR) OF TYPE	RANK	CONC	RECEPTOR (XR,YR) OF TYPE
1.	0.00284 (10040201)	AT (100.00, 0.00) DC	26.	0.00068 (10040202)	AT (200.00, 0.00)
2.	0.00284 (10040202)	AT (100.00, 0.00) DC	27.	0.00068 (10040203)	AT (200.00, 0.00)
3.	0.00284 (10040203)	AT (100.00, 0.00) DC	28.	0.00068 (10040204)	AT (200.00, 0.00)
4.	0.00284 (10040204)	AT (100.00, 0.00) DC	29.	0.00068 (10040205)	AT (200.00, 0.00)

5.	0.00284 (10040205) AT (100.00, 0.00) DC	30.	0.00068 (10040206) AT (200.00, 0.00)
DC			
6.	0.00284 (10040206) AT (100.00, 0.00) DC	31.	0.00068 (10040207) AT (200.00, 0.00)
DC			
7.	0.00284 (10040207) AT (100.00, 0.00) DC	32.	0.00068 (10040208) AT (200.00, 0.00)
DC			
8.	0.00284 (10040208) AT (100.00, 0.00) DC	33.	0.00068 (10040209) AT (200.00, 0.00)
DC			
9.	0.00284 (10040209) AT (100.00, 0.00) DC	34.	0.00068 (10040217) AT (200.00, 0.00)
DC			
10.	0.00284 (10040217) AT (100.00, 0.00) DC	35.	0.00068 (10040218) AT (200.00, 0.00)
DC			
11.	0.00284 (10040218) AT (100.00, 0.00) DC	36.	0.00068 (10040219) AT (200.00, 0.00)
DC			
12.	0.00284 (10040219) AT (100.00, 0.00) DC	37.	0.00068 (10040220) AT (200.00, 0.00)
DC			
13.	0.00284 (10040220) AT (100.00, 0.00) DC	38.	0.00068 (10040221) AT (200.00, 0.00)
DC			
14.	0.00284 (10040221) AT (100.00, 0.00) DC	39.	0.00068 (10040222) AT (200.00, 0.00)
DC			
15.	0.00284 (10040222) AT (100.00, 0.00) DC	40.	0.00068 (10040223) AT (200.00, 0.00)
DC			
16.	0.00284 (10040223) AT (100.00, 0.00) DC	41.	0.00068 (10040224) AT (200.00, 0.00)
DC			
17.	0.00284 (10040224) AT (100.00, 0.00) DC	42.	0.00044 (10040210) AT (200.00, 0.00)
DC			
18.	0.00195 (10040210) AT (100.00, 0.00) DC	43.	0.00044 (10040211) AT (200.00, 0.00)
DC			
19.	0.00195 (10040211) AT (100.00, 0.00) DC	44.	0.00044 (10040212) AT (200.00, 0.00)
DC			
20.	0.00195 (10040212) AT (100.00, 0.00) DC	45.	0.00044 (10040213) AT (200.00, 0.00)
DC			
21.	0.00195 (10040213) AT (100.00, 0.00) DC	46.	0.00044 (10040214) AT (200.00, 0.00)
DC			
22.	0.00195 (10040214) AT (100.00, 0.00) DC	47.	0.00044 (10040215) AT (200.00, 0.00)
DC			
23.	0.00195 (10040215) AT (100.00, 0.00) DC	48.	0.00044 (10040216) AT (200.00, 0.00)
DC			
24.	0.00195 (10040216) AT (100.00, 0.00) DC	49.	0.00044 (10040201) AT (300.00, 0.00)
DC			
25.	0.00068 (10040201) AT (200.00, 0.00) DC	50.	0.00044 (10040202) AT (300.00, 0.00)
DC			

*** RECEPTOR TYPES: GC = GRIDCART

GP = GRIDPOLR

DC = DISCCART

DP = DISCPOLR

BD = BOUNDARY

*** ISCST3 - VERSION 02035 *** *** RUN1

*** 15:02:08

*** 09/02/10

**MODELOPTs:

PAGE 12

CONC RURAL ELEV FLGPOL DFAULT

*** THE MAXIMUM 50 24-HR AVERAGE CONCENTRATION VALUES FOR SOURCE

GROUP: ALL ***

INCLUDING SOURCE(S): 1 ,

** CONC OF TSP IN GRAMS/CUBIC-METER **

RANK (YYMMDDHH) AT	CONC (YYMMDDHH) AT	RECEPTOR (XR,YR) OF TYPE	RANK	CONC
1.	0.00258 (10040224) AT (100.00, 0.00) DC	26.	0.00000 (00000000) AT (
2.	0.00061 (10040224) AT (200.00, 0.00) DC	27.	0.00000 (00000000) AT (
3.	0.00040 (10040224) AT (300.00, 0.00) DC	28.	0.00000 (00000000) AT (
4.	0.00030 (10040224) AT (400.00, 0.00) DC	29.	0.00000 (00000000) AT (
5.	0.00025 (10040224) AT (500.00, 0.00) DC	30.	0.00000 (00000000) AT (
6.	0.00021 (10040224) AT (600.00, 0.00) DC	31.	0.00000 (00000000) AT (
7.	0.00018 (10040224) AT (700.00, 0.00) DC	32.	0.00000 (00000000) AT (
8.	0.00015 (10040224) AT (800.00, 0.00) DC	33.	0.00000 (00000000) AT (
9.	0.00013 (10040224) AT (900.00, 0.00) DC	34.	0.00000 (00000000) AT (
10.	0.00012 (10040224) AT (1000.00, 0.00) DC	35.	0.00000 (00000000) AT (
11.	0.00000 (00000000) AT (0.00, 0.00)	36.	0.00000 (00000000) AT (
12.	0.00000 (00000000) AT (0.00, 0.00)	37.	0.00000 (00000000) AT (
13.	0.00000 (00000000) AT (0.00, 0.00)	38.	0.00000 (00000000) AT (
14.	0.00000 (00000000) AT (0.00, 0.00)	39.	0.00000 (00000000) AT (
15.	0.00000 (00000000) AT (0.00, 0.00)	40.	0.00000 (00000000) AT (
16.	0.00000 (00000000) AT (0.00, 0.00)	41.	0.00000 (00000000) AT (
17.	0.00000 (00000000) AT (0.00, 0.00)	42.	0.00000 (00000000) AT (
18.	0.00000 (00000000) AT (0.00, 0.00)	43.	0.00000 (00000000) AT (
19.	0.00000 (00000000) AT (0.00, 0.00)	44.	0.00000 (00000000) AT (
20.	0.00000 (00000000) AT (0.00, 0.00)	45.	0.00000 (00000000) AT (
21.	0.00000 (00000000) AT (0.00, 0.00)	46.	0.00000 (00000000) AT (
22.	0.00000 (00000000) AT (0.00, 0.00)	47.	0.00000 (00000000) AT (
23.	0.00000 (00000000) AT (0.00, 0.00)	48.	0.00000 (00000000) AT (
24.	0.00000 (00000000) AT (0.00, 0.00)	49.	0.00000 (00000000) AT (
25.	0.00000 (00000000) AT (0.00, 0.00)	50.	0.00000 (00000000) AT (

*** RECEPTOR TYPES: GC = GRIDCART

GP = GRIDPOLR

DC = DISCCART

DP = DISCPOLR

BD = BOUNDARY

*** ISCST3 - VERSION 02035 *** *** RUN1

*** 09/02/10

*** 15:02:08

**MODELOPTs:

PAGE 13

CONC RURAL ELEV FLGPOL DFAULT

*** THE SUMMARY OF HIGHEST 1-HR RESULTS ***

** CONC OF TSP IN GRAMS/CUBIC-METER **

GROUP ID OF TYPE GRID-ID	DATE AVERAGE CONC (YYMMDDHH)	NETWORK RECEPTOR (XR, YR, ZELEV, ZFLAG)
-----------------------------	---------------------------------	--------------------------------------------

ALL HIGH 1ST HIGH VALUE IS 0.00284 ON 10040201: AT (100.00, 0.00, 920.00, 0.00) DC
NA
HIGH 2ND HIGH VALUE IS 0.00284 ON 10040202: AT (100.00, 0.00, 920.00, 0.00) DC
NA

*** RECEPTOR TYPES: GC = GRIDCART
GP = GRIDPOLR
DC = DISCCART
DP = DISCPOLR
BD = BOUNDARY

*** ISCST3 - VERSION 02035 *** *** RUN1 *** 09/02/10
*** 15:02:08

**MODELOPTs: PAGE 14
CONC RURAL ELEV FLGPOL DFAULT

*** THE SUMMARY OF HIGHEST 24-HR RESULTS ***

** CONC OF TSP IN GRAMS/CUBIC-METER **

GROUP ID	DATE	NETWORK
OF TYPE GRID-ID	AVERAGE CONC (YYMMDDHH)	RECEPTOR (XR, YR, ZELEV, ZFLAG)

ALL HIGH 1ST HIGH VALUE IS 0.00258 ON 10040224: AT (100.00, 0.00, 920.00, 0.00) DC
NA
HIGH 2ND HIGH VALUE IS 0.00000 ON 00000000: AT (0.00, 0.00, 0.00, 0.00)

*** RECEPTOR TYPES: GC = GRIDCART
GP = GRIDPOLR
DC = DISCCART
DP = DISCPOLR
BD = BOUNDARY

*** ISCST3 - VERSION 02035 *** *** RUN1 *** 09/02/10
*** 15:02:08

**MODELOPTs: PAGE 15
CONC RURAL ELEV FLGPOL DFAULT

*** Message Summary : ISCST3 Model Execution ***

----- Summary of Total Messages -----

A Total of 0 Fatal Error Message(s)
A Total of 0 Warning Message(s)
A Total of 0 Informational Message(s)

***** FATAL ERROR MESSAGES *****
*** NONE ***

***** WARNING MESSAGES *****
*** NONE ***

*** ISCST3 Finishes Successfully ***

CO STARTING
CO TITLEONE RUN1
CO MODELOPT DFAULT CONC RURAL
CO AVERTIME 1 24
co terrhgts elev
co flagpole 0.0
CO POLLUTID TSP
CO DCAYCOEF .00000000
CO RUNORNOT RUN
CO ERRORFIL ERRORS.LST
CO FINISHED

SO STARTING

```
**      SRCID SRCTYP  XS    YS    ZS  
**      -----  
SO LOCATION  1  AREA   0.    0.   .0000
```

```
**      SRCID  QS    HS  XINIT  YINIT  
**      -----  
SO SRCPARAM  1  0.00020  0.0  100.  50.
```

SO EMISUNIT 1.0 (GRAMS/(SEC-M**2)) grams/cubic-meter

SO SRCGROUP ALL
SO FINISHED

RE STARTING

```
RE DISCCART 100.  0.  920.  0.0  
RE DISCCART 200.  0.  940.  0.0  
RE DISCCART 300.  0.  950.  0.0  
RE DISCCART 400.  0.  945.  0.0  
RE DISCCART 500.  0.  945.  0.0  
RE DISCCART 600.  0.  940.  0.0  
RE DISCCART 700.  0.  940.  0.0  
RE DISCCART 800.  0.  935.  0.0  
RE DISCCART 900.  0.  930.  0.0  
RE DISCCART 1000. 0.  930.  0.0  
RE FINISHED
```

ME STARTING

```
ME INPUTFIL APR.MET  
ME ANEMHGHT 3.0 METERS  
ME SURFDATA 99999 2010 SURFNAME  
ME UAIRDATA 99999 2010 UAIRNAME  
ME WINDCATS 1.54 3.09 5.14 8.23 10.80  
ME FINISHED
```


Model Outputs Tables of Highest Short Term Values by Receptor (RECTABLE Keyword)
Model Outputs Tables of Overall Maximum Short Term Values (MAXTABLE Keyword)

**NOTE: The Following Flags May Appear Following CONC Values: c for Calm Hours
m for Missing Hours
b for Both Calm and Missing Hours

**Misc. Inputs: Anem. Hgt. (m) = 3.00 ; Decay Coef. = 0.000 ; Rot. Angle = 0.0
Emission Units = (GRAMS/(SEC-M**2)) ; Emission Rate Unit Factor = 1.0000
Output Units = GRAMS/CUBIC-METER

**Approximate Storage Requirements of Model = 1.2 MB of RAM.

**Input Runstream File: MONTHLY.INP

**Output Print File: APR.OUT

**Detailed Error/Message File: ERRORS.LST

*** ISCST3 - VERSION 02035 *** ** RUN1 *** 09/10/10
*** 09:39:42

**MODELOPTs: PAGE 2
CONC RURAL ELEV FLGPOL DFAULT

*** AREA SOURCE DATA ***

NUMBER EMISSION RATE COORD (SW CORNER) BASE RELEASE X-DIM Y-DIM ORIENT.
INIT. EMISSION RATE
SOURCE PART. (USER UNITS X Y ELEV. HEIGHT OF AREA OF AREA OF AREA SZ
SCALAR VARY
ID CATS. /METER**2) (METERS) (METERS) (METERS) (METERS) (METERS) (METERS) (DEG.)
(METERS) BY

1 0 0.20000E-03 0.0 0.0 0.0 0.00 100.00 50.00 0.00 0.00
*** ISCST3 - VERSION 02035 *** ** RUN1 *** 09/10/10
*** 09:39:42

**MODELOPTs: PAGE 3
CONC RURAL ELEV FLGPOL DFAULT

*** SOURCE IDs DEFINING SOURCE GROUPS ***

GROUP ID SOURCE IDs

ALL 1 ,
*** ISCST3 - VERSION 02035 *** ** RUN1 *** 09/10/10
*** 09:39:42

**MODELOPTs: PAGE 4
CONC RURAL ELEV FLGPOL DFAULT

*** DISCRETE CARTESIAN RECEPTORS ***
 (X-COORD, Y-COORD, ZELEV, ZFLAG)
 (METERS)

(100.0, 0.0, 920.0, 0.0); (200.0, 0.0, 940.0, 0.0);
 (300.0, 0.0, 950.0, 0.0); (400.0, 0.0, 945.0, 0.0);
 (500.0, 0.0, 945.0, 0.0); (600.0, 0.0, 940.0, 0.0);
 (700.0, 0.0, 940.0, 0.0); (800.0, 0.0, 935.0, 0.0);
 (900.0, 0.0, 930.0, 0.0); (1000.0, 0.0, 930.0, 0.0);

*** ISCST3 - VERSION 02035 *** *** RUN1 *** 09/10/10

*** 09:39:42

**MODELOPTs:

PAGE 5

CONC RURAL ELEV FLGPOL DFAULT

*** METEOROLOGICAL DAYS SELECTED FOR PROCESSING ***
 (1=YES; 0=NO)

```

1111111111 1111111111 1111111111 1111111111 1111111111
1111111111 1111111111 1111111111 1111111111 1111111111
1111111111 1111111111 1111111111 1111111111 1111111111
1111111111 1111111111 1111111111 1111111111 1111111111
1111111111 1111111111 1111111111 1111111111 1111111111
1111111111 1111111111 1111111111 1111111111 1111111111
1111111111 1111111111 1111111111 1111111111 1111111111
1111111111 1111111111 1111111111 1111111111 1111111111
1111111111 111111
  
```

NOTE: METEOROLOGICAL DATA ACTUALLY PROCESSED WILL ALSO DEPEND ON WHAT IS INCLUDED IN THE DATA FILE.

*** UPPER BOUND OF FIRST THROUGH FIFTH WIND SPEED CATEGORIES ***
 (METERS/SEC)

1.54, 3.09, 5.14, 8.23, 10.80,

*** WIND PROFILE EXPONENTS ***

STABILITY CATEGORY	WIND SPEED CATEGORY					
	1	2	3	4	5	6
A	.70000E-01	.70000E-01	.70000E-01	.70000E-01	.70000E-01	.70000E-01
B	.70000E-01	.70000E-01	.70000E-01	.70000E-01	.70000E-01	.70000E-01
C	.10000E+00	.10000E+00	.10000E+00	.10000E+00	.10000E+00	.10000E+00
D	.15000E+00	.15000E+00	.15000E+00	.15000E+00	.15000E+00	.15000E+00
E	.35000E+00	.35000E+00	.35000E+00	.35000E+00	.35000E+00	.35000E+00
F	.55000E+00	.55000E+00	.55000E+00	.55000E+00	.55000E+00	.55000E+00

*** VERTICAL POTENTIAL TEMPERATURE GRADIENTS ***
 (DEGREES KELVIN PER METER)

STABILITY CATEGORY	WIND SPEED CATEGORY					
	1	2	3	4	5	6
A	.00000E+00	.00000E+00	.00000E+00	.00000E+00	.00000E+00	.00000E+00
B	.00000E+00	.00000E+00	.00000E+00	.00000E+00	.00000E+00	.00000E+00
C	.00000E+00	.00000E+00	.00000E+00	.00000E+00	.00000E+00	.00000E+00
D	.00000E+00	.00000E+00	.00000E+00	.00000E+00	.00000E+00	.00000E+00
E	.20000E-01	.20000E-01	.20000E-01	.20000E-01	.20000E-01	.20000E-01
F	.35000E-01	.35000E-01	.35000E-01	.35000E-01	.35000E-01	.35000E-01

*** ISCST3 - VERSION 02035 *** *** RUN1 *** 09/10/10

*** 09:39:42

**MODELOPTs:

PAGE 6

CONC RURAL ELEV FLGPOL DFAULT

*** THE FIRST 24 HOURS OF METEOROLOGICAL DATA ***

FILE: APR.MET

FORMAT: (4I2,2F9.4,F6.1,I2,2F7.1,f9.4,f10.1,f8.4,i4,f7.2)

SURFACE STATION NO.: 99999

UPPER AIR STATION NO.: 99999

NAME: SURFNAME

NAME: UAIRNAME

YEAR: 2010

YEAR: 2010

FLOW SPEED TEMP STAB MIXING HEIGHT (M) USTAR M-O LENGTH Z-0 IPCODE PRATE
 YR MN DY HR VECTOR (M/S) (K) CLASS RURAL URBAN (M/S) (M) (M) (mm/HR)

10	04	02	01	94.1	3.34	266.2	6	50.0	50.0	0.0000	0.0	0.0000	0	0.00
10	04	02	02	108.1	3.53	266.2	6	50.0	50.0	0.0000	0.0	0.0000	0	0.00
10	04	02	03	95.5	4.45	266.2	6	50.0	50.0	0.0000	0.0	0.0000	0	0.00
10	04	02	04	102.5	4.45	266.2	6	50.0	50.0	0.0000	0.0	0.0000	0	0.00
10	04	02	05	91.3	4.27	266.2	6	50.0	50.0	0.0000	0.0	0.0000	0	0.00
10	04	02	06	98.3	4.45	265.2	6	50.0	50.0	0.0000	0.0	0.0000	0	0.00
10	04	02	07	96.9	4.45	265.2	6	50.0	50.0	0.0000	0.0	0.0000	0	0.00
10	04	02	08	95.5	3.90	265.2	6	50.0	50.0	0.0000	0.0	0.0000	0	0.00
10	04	02	09	89.9	4.27	265.2	6	577.0	577.0	0.0000	0.0	0.0000	0	0.00
10	04	02	10	88.4	3.15	265.2	5	640.0	640.0	0.0000	0.0	0.0000	0	0.00
10	04	02	11	94.1	4.82	265.7	5	731.0	731.0	0.0000	0.0	0.0000	0	0.00
10	04	02	12	108.1	4.82	266.7	5	833.0	833.0	0.0000	0.0	0.0000	0	0.00
10	04	02	13	102.5	4.82	267.2	5	933.0	933.0	0.0000	0.0	0.0000	0	0.00
10	04	02	14	99.7	4.64	267.7	5	1023.0	1023.0	0.0000	0.0	0.0000	0	0.00
10	04	02	15	101.1	4.64	268.2	5	1098.0	1098.0	0.0000	0.0	0.0000	0	0.00
10	04	02	16	82.8	4.27	269.2	5	1153.0	1153.0	0.0000	0.0	0.0000	0	0.00
10	04	02	17	102.5	4.45	269.6	6	1185.0	1185.0	0.0000	0.0	0.0000	0	0.00
10	04	02	18	110.9	5.38	269.6	6	50.0	50.0	0.0000	0.0	0.0000	0	0.00
10	04	02	19	113.7	4.08	270.1	6	50.0	50.0	0.0000	0.0	0.0000	0	0.00
10	04	02	20	92.7	2.60	268.7	6	50.0	50.0	0.0000	0.0	0.0000	0	0.00
10	04	02	21	80.0	1.86	268.2	6	50.0	50.0	0.0000	0.0	0.0000	0	0.00
10	04	02	22	88.4	2.60	267.7	6	50.0	50.0	0.0000	0.0	0.0000	0	0.00
10	04	02	23	95.5	3.71	267.7	6	50.0	50.0	0.0000	0.0	0.0000	0	0.00
10	04	02	24	91.3	4.27	267.2	6	50.0	50.0	0.0000	0.0	0.0000	0	0.00

*** NOTES: STABILITY CLASS 1=A, 2=B, 3=C, 4=D, 5=E AND 6=F.

FLOW VECTOR IS DIRECTION TOWARD WHICH WIND IS BLOWING.

*** ISCST3 - VERSION 02035 *** *** RUN1

*** 09/10/10

*** 09:39:42

**MODELOPTs:

PAGE 7

CONC RURAL ELEV FLGPOL DFAULT

*** THE 1ST HIGHEST 1-HR AVERAGE CONCENTRATION VALUES FOR SOURCE

GROUP: ALL ***

INCLUDING SOURCE(S): 1 ,

*** DISCRETE CARTESIAN RECEPTOR POINTS ***

** CONC OF TSP IN GRAMS/CUBIC-METER **

X-COORD (M)	Y-COORD (M)	CONC	(YYMMDDHH)	X-COORD (M)	Y-COORD (M)
CONC	(YYMMDDHH)				

100.00	0.00	0.00693	(10040220)	200.00	0.00	0.00172	(10040220)
300.00	0.00	0.00113	(10040220)	400.00	0.00	0.00087	(10040220)
500.00	0.00	0.00069	(10040220)	600.00	0.00	0.00054	(10040220)
700.00	0.00	0.00042	(10040220)	800.00	0.00	0.00034	(10040220)
900.00	0.00	0.00027	(10040220)	1000.00	0.00	0.00022	(10040220)

*** ISCST3 - VERSION 02035 *** *** RUN1

*** 09/10/10

*** 09:39:42

**MODELOPTs:

PAGE 8

CONC RURAL ELEV FLGPOL DFAULT

*** THE 2ND HIGHEST 1-HR AVERAGE CONCENTRATION VALUES FOR SOURCE

GROUP: ALL ***

INCLUDING SOURCE(S): 1 ,

*** DISCRETE CARTESIAN RECEPTOR POINTS ***

** CONC OF TSP IN GRAMS/CUBIC-METER **

X-COORD (M)	Y-COORD (M)	CONC	(YYMMDDHH)	X-COORD (M)	Y-COORD (M)
CONC	(YYMMDDHH)				

100.00	0.00	0.00614	(10040202)	200.00	0.00	0.00147	(10040201)
300.00	0.00	0.00096	(10040201)	400.00	0.00	0.00071	(10040201)
500.00	0.00	0.00052	(10040201)	600.00	0.00	0.00036	(10040201)
700.00	0.00	0.00025	(10040201)	800.00	0.00	0.00021	(10040205)
900.00	0.00	0.00018	(10040205)	1000.00	0.00	0.00015	(10040205)

*** ISCST3 - VERSION 02035 *** *** RUN1

*** 09/10/10

*** 09:39:42

**MODELOPTs:

PAGE 9

CONC RURAL ELEV FLGPOL DFAULT

*** THE 1ST HIGHEST 24-HR AVERAGE CONCENTRATION VALUES FOR SOURCE

GROUP: ALL ***

INCLUDING SOURCE(S): 1 ,

*** DISCRETE CARTESIAN RECEPTOR POINTS ***

** CONC OF TSP IN GRAMS/CUBIC-METER **

X-COORD (M) CONC (YYMMDDHH)	Y-COORD (M)	CONC (YYMMDDHH)	(YYMMDDHH)	X-COORD (M)	Y-COORD (M)	CONC (YYMMDDHH)	(YYMMDDHH)
--------------------------------	-------------	-----------------	------------	-------------	-------------	-----------------	------------

100.00	0.00	0.00382	(10040224)	200.00	0.00	0.00080	(10040224)
300.00	0.00	0.00040	(10040224)	400.00	0.00	0.00025	(10040224)
500.00	0.00	0.00017	(10040224)	600.00	0.00	0.00012	(10040224)
700.00	0.00	0.00009	(10040224)	800.00	0.00	0.00007	(10040224)
900.00	0.00	0.00005	(10040224)	1000.00	0.00	0.00004	(10040224)

*** ISCST3 - VERSION 02035 *** ** RUN1 ** 09/10/10
 *** 09:39:42

**MODELOPTs: PAGE 10
 CONC RURAL ELEV FLGPOL DFAULT

*** THE 2ND HIGHEST 24-HR AVERAGE CONCENTRATION VALUES FOR SOURCE
 GROUP: ALL ***
 INCLUDING SOURCE(S): 1 ,

*** DISCRETE CARTESIAN RECEPTOR POINTS ***

** CONC OF TSP IN GRAMS/CUBIC-METER **

X-COORD (M) CONC (YYMMDDHH)	Y-COORD (M)	CONC (YYMMDDHH)	(YYMMDDHH)	X-COORD (M)	Y-COORD (M)	CONC (YYMMDDHH)	(YYMMDDHH)
--------------------------------	-------------	-----------------	------------	-------------	-------------	-----------------	------------

100.00	0.00	0.00000	(00000000)	200.00	0.00	0.00000	(00000000)
300.00	0.00	0.00000	(00000000)	400.00	0.00	0.00000	(00000000)
500.00	0.00	0.00000	(00000000)	600.00	0.00	0.00000	(00000000)
700.00	0.00	0.00000	(00000000)	800.00	0.00	0.00000	(00000000)
900.00	0.00	0.00000	(00000000)	1000.00	0.00	0.00000	(00000000)

*** ISCST3 - VERSION 02035 *** ** RUN1 ** 09/10/10
 *** 09:39:42

**MODELOPTs: PAGE 11
 CONC RURAL ELEV FLGPOL DFAULT

*** THE MAXIMUM 50 1-HR AVERAGE CONCENTRATION VALUES FOR SOURCE
 GROUP: ALL ***
 INCLUDING SOURCE(S): 1 ,

** CONC OF TSP IN GRAMS/CUBIC-METER **

RANK (YYMMDDHH) AT RECEPTOR (XR,YR) OF TYPE	CONC (YYMMDDHH)	AT RECEPTOR (XR,YR) OF TYPE	RANK	CONC	AT RECEPTOR (XR,YR) OF TYPE
1. DC	0.00693 (10040220)	AT (100.00, 0.00) DC	26.	0.00129 (10040208)	AT (200.00, 0.00)
2. DC	0.00614 (10040202)	AT (100.00, 0.00) DC	27.	0.00114 (10040206)	AT (200.00, 0.00)
3. DC	0.00599 (10040201)	AT (100.00, 0.00) DC	28.	0.00114 (10040207)	AT (200.00, 0.00)
4. DC	0.00564 (10040223)	AT (100.00, 0.00) DC	29.	0.00113 (10040220)	AT (300.00, 0.00)

5.	0.00537 (10040219) AT (100.00, 0.00) DC	30.	0.00113 (10040203) AT (200.00, 0.00)
DC			
6.	0.00537 (10040208) AT (100.00, 0.00) DC	31.	0.00111 (10040204) AT (200.00, 0.00)
DC			
7.	0.00483 (10040204) AT (100.00, 0.00) DC	32.	0.00111 (10040217) AT (200.00, 0.00)
DC			
8.	0.00483 (10040217) AT (100.00, 0.00) DC	33.	0.00096 (10040201) AT (300.00, 0.00)
DC			
9.	0.00480 (10040206) AT (100.00, 0.00) DC	34.	0.00088 (10040223) AT (300.00, 0.00)
DC			
10.	0.00478 (10040207) AT (100.00, 0.00) DC	35.	0.00088 (10040202) AT (200.00, 0.00)
DC			
11.	0.00470 (10040203) AT (100.00, 0.00) DC	36.	0.00087 (10040220) AT (400.00, 0.00)
DC			
12.	0.00405 (10040218) AT (100.00, 0.00) DC	37.	0.00085 (10040205) AT (200.00, 0.00)
DC			
13.	0.00343 (10040205) AT (100.00, 0.00) DC	38.	0.00085 (10040224) AT (200.00, 0.00)
DC			
14.	0.00343 (10040224) AT (100.00, 0.00) DC	39.	0.00084 (10040208) AT (300.00, 0.00)
DC			
15.	0.00316 (10040215) AT (100.00, 0.00) DC	40.	0.00073 (10040203) AT (300.00, 0.00)
DC			
16.	0.00314 (10040214) AT (100.00, 0.00) DC	41.	0.00072 (10040207) AT (300.00, 0.00)
DC			
17.	0.00308 (10040212) AT (100.00, 0.00) DC	42.	0.00071 (10040201) AT (400.00, 0.00)
DC			
18.	0.00306 (10040213) AT (100.00, 0.00) DC	43.	0.00071 (10040214) AT (200.00, 0.00)
DC			
19.	0.00257 (10040211) AT (100.00, 0.00) DC	44.	0.00069 (10040215) AT (200.00, 0.00)
DC			
20.	0.00242 (10040209) AT (100.00, 0.00) DC	45.	0.00069 (10040220) AT (500.00, 0.00)
DC			
21.	0.00224 (10040222) AT (100.00, 0.00) DC	46.	0.00067 (10040206) AT (300.00, 0.00)
DC			
22.	0.00172 (10040220) AT (200.00, 0.00) DC	47.	0.00064 (10040213) AT (200.00, 0.00)
DC			
23.	0.00160 (10040210) AT (100.00, 0.00) DC	48.	0.00061 (10040211) AT (200.00, 0.00)
DC			
24.	0.00147 (10040201) AT (200.00, 0.00) DC	49.	0.00060 (10040223) AT (400.00, 0.00)
DC			
25.	0.00136 (10040223) AT (200.00, 0.00) DC	50.	0.00057 (10040208) AT (400.00, 0.00)
DC			

*** RECEPTOR TYPES: GC = GRIDCART

GP = GRIDPOLR

DC = DISCCART

DP = DISCPOLR

BD = BOUNDARY

*** ISCST3 - VERSION 02035 *** *** RUN1

*** 09:39:42

*** 09/10/10

**MODELOPTs:

PAGE 12

CONC RURAL ELEV FLGPOL DFAULT

*** THE MAXIMUM 50 24-HR AVERAGE CONCENTRATION VALUES FOR SOURCE

GROUP: ALL ***

INCLUDING SOURCE(S): 1 ,

** CONC OF TSP IN GRAMS/CUBIC-METER **

RANK (YYMMDDHH) AT	CONC (YYMMDDHH) AT	RECEPTOR (XR,YR) OF TYPE	RANK	CONC
1.	0.00382 (10040224) AT (100.00, 0.00) DC	26.	0.00000 (00000000) AT (
2.	0.00080 (10040224) AT (200.00, 0.00) DC	27.	0.00000 (00000000) AT (
3.	0.00040 (10040224) AT (300.00, 0.00) DC	28.	0.00000 (00000000) AT (
4.	0.00025 (10040224) AT (400.00, 0.00) DC	29.	0.00000 (00000000) AT (
5.	0.00017 (10040224) AT (500.00, 0.00) DC	30.	0.00000 (00000000) AT (
6.	0.00012 (10040224) AT (600.00, 0.00) DC	31.	0.00000 (00000000) AT (
7.	0.00009 (10040224) AT (700.00, 0.00) DC	32.	0.00000 (00000000) AT (
8.	0.00007 (10040224) AT (800.00, 0.00) DC	33.	0.00000 (00000000) AT (
9.	0.00005 (10040224) AT (900.00, 0.00) DC	34.	0.00000 (00000000) AT (
10.	0.00004 (10040224) AT (1000.00, 0.00) DC	35.	0.00000 (00000000) AT (
11.	0.00000 (00000000) AT (0.00, 0.00)	36.	0.00000 (00000000) AT (
12.	0.00000 (00000000) AT (0.00, 0.00)	37.	0.00000 (00000000) AT (
13.	0.00000 (00000000) AT (0.00, 0.00)	38.	0.00000 (00000000) AT (
14.	0.00000 (00000000) AT (0.00, 0.00)	39.	0.00000 (00000000) AT (
15.	0.00000 (00000000) AT (0.00, 0.00)	40.	0.00000 (00000000) AT (
16.	0.00000 (00000000) AT (0.00, 0.00)	41.	0.00000 (00000000) AT (
17.	0.00000 (00000000) AT (0.00, 0.00)	42.	0.00000 (00000000) AT (
18.	0.00000 (00000000) AT (0.00, 0.00)	43.	0.00000 (00000000) AT (
19.	0.00000 (00000000) AT (0.00, 0.00)	44.	0.00000 (00000000) AT (
20.	0.00000 (00000000) AT (0.00, 0.00)	45.	0.00000 (00000000) AT (
21.	0.00000 (00000000) AT (0.00, 0.00)	46.	0.00000 (00000000) AT (
22.	0.00000 (00000000) AT (0.00, 0.00)	47.	0.00000 (00000000) AT (
23.	0.00000 (00000000) AT (0.00, 0.00)	48.	0.00000 (00000000) AT (
24.	0.00000 (00000000) AT (0.00, 0.00)	49.	0.00000 (00000000) AT (
25.	0.00000 (00000000) AT (0.00, 0.00)	50.	0.00000 (00000000) AT (

*** RECEPTOR TYPES: GC = GRIDCART

GP = GRIDPOLR

DC = DISCCART

DP = DISCPOLR

BD = BOUNDARY

*** ISCST3 - VERSION 02035 *** *** RUN1

*** 09/10/10

*** 09:39:42

**MODELOPTs:

PAGE 13

CONC RURAL ELEV FLGPOL DFAULT

*** THE SUMMARY OF HIGHEST 1-HR RESULTS ***

** CONC OF TSP IN GRAMS/CUBIC-METER **

GROUP ID OF TYPE GRID-ID	DATE AVERAGE CONC (YYMMDDHH)	NETWORK RECEPTOR (XR, YR, ZELEV, ZFLAG)
-----------------------------	---------------------------------	--------------------------------------------

ALL HIGH 1ST HIGH VALUE IS 0.00693 ON 10040220: AT (100.00, 0.00, 920.00, 0.00) DC
NA
HIGH 2ND HIGH VALUE IS 0.00614 ON 10040202: AT (100.00, 0.00, 920.00, 0.00) DC
NA

*** RECEPTOR TYPES: GC = GRIDCART
GP = GRIDPOLR
DC = DISCCART
DP = DISCPOLR
BD = BOUNDARY

*** ISCST3 - VERSION 02035 *** *** RUN1 *** 09/10/10
*** 09:39:42

**MODELOPTs: PAGE 14
CONC RURAL ELEV FLGPOL DFAULT

*** THE SUMMARY OF HIGHEST 24-HR RESULTS ***

** CONC OF TSP IN GRAMS/CUBIC-METER **

GROUP ID	DATE	NETWORK
OF TYPE GRID-ID	AVERAGE CONC (YYMMDDHH)	RECEPTOR (XR, YR, ZELEV, ZFLAG)

ALL HIGH 1ST HIGH VALUE IS 0.00382 ON 10040224: AT (100.00, 0.00, 920.00, 0.00) DC
NA
HIGH 2ND HIGH VALUE IS 0.00000 ON 00000000: AT (0.00, 0.00, 0.00, 0.00)

*** RECEPTOR TYPES: GC = GRIDCART
GP = GRIDPOLR
DC = DISCCART
DP = DISCPOLR
BD = BOUNDARY

*** ISCST3 - VERSION 02035 *** *** RUN1 *** 09/10/10
*** 09:39:42

**MODELOPTs: PAGE 15
CONC RURAL ELEV FLGPOL DFAULT

*** Message Summary : ISCST3 Model Execution ***

----- Summary of Total Messages -----

A Total of 0 Fatal Error Message(s)
A Total of 0 Warning Message(s)
A Total of 0 Informational Message(s)

***** FATAL ERROR MESSAGES *****
*** NONE ***

***** WARNING MESSAGES *****
*** NONE ***

*** ISCST3 Finishes Successfully ***

CO STARTING
CO TITLEONE RUN1
CO MODELOPT DFAULT CONC RURAL
CO AVERTIME 1 24
co terrhgts elev
co flagpole 0.0
CO POLLUTID TSP
CO DCAYCOEF .00000000
CO RUNORNOT RUN
CO ERRORFIL ERRORS.LST
CO FINISHED

SO STARTING

```
**      SRCID SRCTYP  XS    YS    ZS  
**      -----  
SO LOCATION  1  AREA   0.    0.   .0000
```

```
**      SRCID  QS    HS  XINIT  YINIT  
**      -----  
SO SRCPARAM  1  0.00012  0.0  100.  50.
```

SO EMISUNIT 1.0 (GRAMS/(SEC-M**2)) grams/cubic-meter

SO SRCGROUP ALL
SO FINISHED

RE STARTING

```
RE DISCCART  100.  0.  920.  0.0  
RE DISCCART  200.  0.  940.  0.0  
RE DISCCART  300.  0.  950.  0.0  
RE DISCCART  400.  0.  945.  0.0  
RE DISCCART  500.  0.  945.  0.0  
RE DISCCART  600.  0.  940.  0.0  
RE DISCCART  700.  0.  940.  0.0  
RE DISCCART  800.  0.  935.  0.0  
RE DISCCART  900.  0.  930.  0.0  
RE DISCCART 1000.  0.  930.  0.0  
RE FINISHED
```

ME STARTING

```
ME INPUTFIL  AUG.MET  
ME ANEMHGHT  3.0 METERS  
ME SURFDATA  99999  2010      SURFNAME  
ME UAIRDATA  99999  2010      UAIRNAME  
ME WINDCATS  1.54  3.09  5.14  8.23  10.80  
ME FINISHED
```

OU STARTING
OU RECTABLE ALLAVE FIRST SECOND
OU MAXTABLE ALLAVE 50
OU FINISHED

*** SETUP Finishes Successfully ***

*** ISCST3 - VERSION 02035 *** *** RUN1 *** 09/10/10
*** 09:41:55 ***

**MODELOPTs: PAGE 1
CONC RURAL ELEV FLGPOL DFAULT

*** MODEL SETUP OPTIONS SUMMARY ***

**Intermediate Terrain Processing is Selected

**Model Is Setup For Calculation of Average CONCentration Values.

-- SCAVENGING/DEPOSITION LOGIC --

**Model Uses NO DRY DEPLETION. DDPLETE = F
**Model Uses NO WET DEPLETION. WDPLETE = F
**NO WET SCAVENGING Data Provided.
**NO GAS DRY DEPOSITION Data Provided.
**Model Does NOT Use GRIDDED TERRAIN Data for Depletion Calculations

**Model Uses RURAL Dispersion.

**Model Uses Regulatory DEFAULT Options:

1. Final Plume Rise.
2. Stack-tip Downwash.
3. Buoyancy-induced Dispersion.
4. Use Calms Processing Routine.
5. Not Use Missing Data Processing Routine.
6. Default Wind Profile Exponents.
7. Default Vertical Potential Temperature Gradients.
8. "Upper Bound" Values for Supersquat Buildings.
9. No Exponential Decay for RURAL Mode

**Model Accepts Receptors on ELEV Terrain.

**Model Accepts FLAGPOLE Receptor Heights.

**Model Calculates 2 Short Term Average(s) of: 1-HR 24-HR

**This Run Includes: 1 Source(s); 1 Source Group(s); and 10 Receptor(s)

**The Model Assumes A Pollutant Type of: TSP

**Model Set To Continue RUNning After the Setup Testing.

**Output Options Selected:

Model Outputs Tables of Highest Short Term Values by Receptor (RECTABLE Keyword)
Model Outputs Tables of Overall Maximum Short Term Values (MAXTABLE Keyword)

**NOTE: The Following Flags May Appear Following CONC Values: c for Calm Hours
m for Missing Hours
b for Both Calm and Missing Hours

**Misc. Inputs: Anem. Hgt. (m) = 3.00 ; Decay Coef. = 0.000 ; Rot. Angle = 0.0
Emission Units = (GRAMS/(SEC-M**2)) ; Emission Rate Unit Factor = 1.0000
Output Units = GRAMS/CUBIC-METER

**Approximate Storage Requirements of Model = 1.2 MB of RAM.

**Input Runstream File: MONTHLY.INP

**Output Print File: AUG.OUT

**Detailed Error/Message File: ERRORS.LST

*** ISCST3 - VERSION 02035 *** ** RUN1 *** 09/10/10
*** 09:41:55

**MODELOPTs:

PAGE 2

CONC RURAL ELEV FLGPOL DFAULT

*** AREA SOURCE DATA ***

NUMBER EMISSION RATE COORD (SW CORNER) BASE RELEASE X-DIM Y-DIM ORIENT.
INIT. EMISSION RATE
SOURCE PART. (USER UNITS X Y ELEV. HEIGHT OF AREA OF AREA OF AREA SZ
SCALAR VARY
ID CATS. /METER**2) (METERS) (METERS) (METERS) (METERS) (METERS) (METERS) (DEG.)
(METERS) BY

1 0 0.12000E-03 0.0 0.0 0.0 0.00 100.00 50.00 0.00 0.00
*** ISCST3 - VERSION 02035 *** ** RUN1 *** 09/10/10
*** 09:41:55

**MODELOPTs:

PAGE 3

CONC RURAL ELEV FLGPOL DFAULT

*** SOURCE IDs DEFINING SOURCE GROUPS ***

GROUP ID SOURCE IDs

ALL 1 ,
*** ISCST3 - VERSION 02035 *** ** RUN1 *** 09/10/10
*** 09:41:55

**MODELOPTs:

PAGE 4

CONC RURAL ELEV FLGPOL DFAULT

*** DISCRETE CARTESIAN RECEPTORS ***
 (X-COORD, Y-COORD, ZELEV, ZFLAG)
 (METERS)

(100.0, 0.0, 920.0, 0.0); (200.0, 0.0, 940.0, 0.0);
 (300.0, 0.0, 950.0, 0.0); (400.0, 0.0, 945.0, 0.0);
 (500.0, 0.0, 945.0, 0.0); (600.0, 0.0, 940.0, 0.0);
 (700.0, 0.0, 940.0, 0.0); (800.0, 0.0, 935.0, 0.0);
 (900.0, 0.0, 930.0, 0.0); (1000.0, 0.0, 930.0, 0.0);

*** ISCST3 - VERSION 02035 *** *** RUN1 *** 09/10/10

*** 09:41:55

**MODELOPTs:

PAGE 5

CONC RURAL ELEV FLGPOL DFAULT

*** METEOROLOGICAL DAYS SELECTED FOR PROCESSING ***
 (1=YES; 0=NO)

```

1111111111 1111111111 1111111111 1111111111 1111111111
1111111111 1111111111 1111111111 1111111111 1111111111
1111111111 1111111111 1111111111 1111111111 1111111111
1111111111 1111111111 1111111111 1111111111 1111111111
1111111111 1111111111 1111111111 1111111111 1111111111
1111111111 1111111111 1111111111 1111111111 1111111111
1111111111 1111111111 1111111111 1111111111 1111111111
1111111111 1111111111 1111111111 1111111111 1111111111
1111111111 111111
  
```

NOTE: METEOROLOGICAL DATA ACTUALLY PROCESSED WILL ALSO DEPEND ON WHAT IS INCLUDED IN THE DATA FILE.

*** UPPER BOUND OF FIRST THROUGH FIFTH WIND SPEED CATEGORIES ***
 (METERS/SEC)

1.54, 3.09, 5.14, 8.23, 10.80,

*** WIND PROFILE EXPONENTS ***

STABILITY CATEGORY	WIND SPEED CATEGORY					
	1	2	3	4	5	6
A	.70000E-01	.70000E-01	.70000E-01	.70000E-01	.70000E-01	.70000E-01
B	.70000E-01	.70000E-01	.70000E-01	.70000E-01	.70000E-01	.70000E-01
C	.10000E+00	.10000E+00	.10000E+00	.10000E+00	.10000E+00	.10000E+00
D	.15000E+00	.15000E+00	.15000E+00	.15000E+00	.15000E+00	.15000E+00
E	.35000E+00	.35000E+00	.35000E+00	.35000E+00	.35000E+00	.35000E+00
F	.55000E+00	.55000E+00	.55000E+00	.55000E+00	.55000E+00	.55000E+00

*** VERTICAL POTENTIAL TEMPERATURE GRADIENTS ***
 (DEGREES KELVIN PER METER)

STABILITY CATEGORY	WIND SPEED CATEGORY					
	1	2	3	4	5	6
A	.00000E+00	.00000E+00	.00000E+00	.00000E+00	.00000E+00	.00000E+00
B	.00000E+00	.00000E+00	.00000E+00	.00000E+00	.00000E+00	.00000E+00
C	.00000E+00	.00000E+00	.00000E+00	.00000E+00	.00000E+00	.00000E+00
D	.00000E+00	.00000E+00	.00000E+00	.00000E+00	.00000E+00	.00000E+00
E	.20000E-01	.20000E-01	.20000E-01	.20000E-01	.20000E-01	.20000E-01
F	.35000E-01	.35000E-01	.35000E-01	.35000E-01	.35000E-01	.35000E-01

*** ISCST3 - VERSION 02035 *** *** RUN1 *** 09/10/10

*** 09:41:55

**MODELOPTs:

PAGE 6

CONC RURAL ELEV FLGPOL DFAULT

*** THE FIRST 24 HOURS OF METEOROLOGICAL DATA ***

FILE: AUG.MET

FORMAT: (4I2,2F9.4,F6.1,I2,2F7.1,f9.4,f10.1,f8.4,i4,f7.2)

SURFACE STATION NO.: 99999

UPPER AIR STATION NO.: 99999

NAME: SURFNAME

NAME: UAIRNAME

YEAR: 2010

YEAR: 2010

FLOW SPEED TEMP STAB MIXING HEIGHT (M) USTAR M-O LENGTH Z-0 IPCODE PRATE
 YR MN DY HR VECTOR (M/S) (K) CLASS RURAL URBAN (M/S) (M) (M) (mm/HR)

08	08	12	01	174.1	0.19	278.4	6	50.0	50.0	0.0000	0.0	0.0000	0	0.00
08	08	12	02	30.9	1.11	278.0	6	50.0	50.0	0.0000	0.0	0.0000	0	0.00
08	08	12	03	74.4	1.86	277.2	6	50.0	50.0	0.0000	0.0	0.0000	0	0.00
08	08	12	04	85.6	1.86	277.2	6	50.0	50.0	0.0000	0.0	0.0000	0	0.00
08	08	12	05	47.7	1.48	277.6	6	50.0	50.0	0.0000	0.0	0.0000	0	0.00
08	08	12	06	99.7	2.78	276.3	6	50.0	50.0	0.0000	0.0	0.0000	0	0.00
08	08	12	07	89.9	2.04	276.7	5	50.0	50.0	0.0000	0.0	0.0000	0	0.00
08	08	12	08	94.1	2.23	277.2	5	230.0	230.0	0.0000	0.0	0.0000	0	0.00
08	08	12	09	91.3	1.86	278.8	5	377.0	377.0	0.0000	0.0	0.0000	0	0.00
08	08	12	10	82.8	1.48	281.2	5	533.0	533.0	0.0000	0.0	0.0000	0	0.00
08	08	12	11	91.3	2.41	282.0	5	686.0	686.0	0.0000	0.0	0.0000	0	0.00
08	08	12	12	36.5	2.04	282.8	5	830.0	830.0	0.0000	0.0	0.0000	0	0.00
08	08	12	13	53.3	1.86	282.0	5	960.0	960.0	0.0000	0.0	0.0000	0	0.00
08	08	12	14	352.4	2.04	282.4	4	1075.0	1075.0	0.0000	0.0	0.0000	0	0.00
08	08	12	15	115.1	3.90	283.2	4	1173.0	1173.0	0.0000	0.0	0.0000	0	0.00
08	08	12	16	127.8	4.08	282.8	4	1250.0	1250.0	0.0000	0.0	0.0000	0	0.00
08	08	12	17	126.4	3.71	280.4	5	1306.0	1306.0	0.0000	0.0	0.0000	0	0.00
08	08	12	18	78.6	2.04	280.0	5	1339.0	1339.0	0.0000	0.0	0.0000	0	0.00
08	08	12	19	103.9	2.41	279.6	5	50.0	50.0	0.0000	0.0	0.0000	0	0.00
08	08	12	20	96.9	3.15	280.0	6	50.0	50.0	0.0000	0.0	0.0000	0	0.00
08	08	12	21	98.3	2.97	280.0	6	50.0	50.0	0.0000	0.0	0.0000	0	0.00
08	08	12	22	95.5	3.15	280.4	6	50.0	50.0	0.0000	0.0	0.0000	0	0.00
08	08	12	23	98.3	2.78	280.0	6	50.0	50.0	0.0000	0.0	0.0000	0	0.00
08	08	12	24	101.1	3.15	280.0	6	50.0	50.0	0.0000	0.0	0.0000	0	0.00

*** NOTES: STABILITY CLASS 1=A, 2=B, 3=C, 4=D, 5=E AND 6=F.

FLOW VECTOR IS DIRECTION TOWARD WHICH WIND IS BLOWING.

*** ISCST3 - VERSION 02035 *** *** RUN1

*** 09/10/10

*** 09:41:55

**MODELOPTs:

PAGE 7

CONC RURAL ELEV FLGPOL DFAULT

*** THE 1ST HIGHEST 1-HR AVERAGE CONCENTRATION VALUES FOR SOURCE

GROUP: ALL ***

INCLUDING SOURCE(S): 1 ,

*** DISCRETE CARTESIAN RECEPTOR POINTS ***

** CONC OF TSP IN GRAMS/CUBIC-METER **

X-COORD (M)	Y-COORD (M)	CONC	(YYMMDDHH)	X-COORD (M)	Y-COORD (M)
CONC	(YYMMDDHH)				

100.00	0.00	0.00998	(08081201)	200.00	0.00	0.00110	(08081223)
300.00	0.00	0.00064	(08081223)	400.00	0.00	0.00043	(08081222)
500.00	0.00	0.00027	(08081209)	600.00	0.00	0.00021	(08081209)
700.00	0.00	0.00017	(08081209)	800.00	0.00	0.00014	(08081209)
900.00	0.00	0.00012	(08081209)	1000.00	0.00	0.00010	(08081209)

*** ISCST3 - VERSION 02035 *** *** RUN1

*** 09/10/10

*** 09:41:55

**MODELOPTs:

PAGE 8

CONC RURAL ELEV FLGPOL DFAULT

*** THE 2ND HIGHEST 1-HR AVERAGE CONCENTRATION VALUES FOR SOURCE

GROUP: ALL ***

INCLUDING SOURCE(S): 1 ,

*** DISCRETE CARTESIAN RECEPTOR POINTS ***

** CONC OF TSP IN GRAMS/CUBIC-METER **

X-COORD (M)	Y-COORD (M)	CONC	(YYMMDDHH)	X-COORD (M)	Y-COORD (M)
CONC	(YYMMDDHH)				

100.00	0.00	0.00461	(08081206)	200.00	0.00	0.00110	(08081206)
300.00	0.00	0.00062	(08081222)	400.00	0.00	0.00035	(08081208)
500.00	0.00	0.00026	(08081222)	600.00	0.00	0.00017	(08081208)
700.00	0.00	0.00013	(08081211)	800.00	0.00	0.00011	(08081211)
900.00	0.00	0.00009	(08081207)	1000.00	0.00	0.00008	(08081207)

*** ISCST3 - VERSION 02035 *** *** RUN1

*** 09/10/10

*** 09:41:55

**MODELOPTs:

PAGE 9

CONC RURAL ELEV FLGPOL DFAULT

*** THE 1ST HIGHEST 24-HR AVERAGE CONCENTRATION VALUES FOR SOURCE

GROUP: ALL ***

INCLUDING SOURCE(S): 1 ,

*** DISCRETE CARTESIAN RECEPTOR POINTS ***

** CONC OF TSP IN GRAMS/CUBIC-METER **

X-COORD (M) CONC (YYMMDDHH)	Y-COORD (M)	CONC (YYMMDDHH)	(YYMMDDHH)	X-COORD (M)	Y-COORD (M)	CONC (YYMMDDHH)	(YYMMDDHH)
--------------------------------	-------------	-----------------	------------	-------------	-------------	-----------------	------------

100.00	0.00	0.00235	(08081224)	200.00	0.00	0.00039	(08081224)
300.00	0.00	0.00022	(08081224)	400.00	0.00	0.00011	(08081224)
500.00	0.00	0.00006	(08081224)	600.00	0.00	0.00004	(08081224)
700.00	0.00	0.00003	(08081224)	800.00	0.00	0.00002	(08081224)
900.00	0.00	0.00002	(08081224)	1000.00	0.00	0.00001	(08081224)

*** ISCST3 - VERSION 02035 *** ** RUN1 *** 09/10/10
 *** 09:41:55

**MODELOPTs: PAGE 10
 CONC RURAL ELEV FLGPOL DFAULT

*** THE 2ND HIGHEST 24-HR AVERAGE CONCENTRATION VALUES FOR SOURCE
 GROUP: ALL ***
 INCLUDING SOURCE(S): 1 ,

*** DISCRETE CARTESIAN RECEPTOR POINTS ***

** CONC OF TSP IN GRAMS/CUBIC-METER **

X-COORD (M) CONC (YYMMDDHH)	Y-COORD (M)	CONC (YYMMDDHH)	(YYMMDDHH)	X-COORD (M)	Y-COORD (M)	CONC (YYMMDDHH)	(YYMMDDHH)
--------------------------------	-------------	-----------------	------------	-------------	-------------	-----------------	------------

100.00	0.00	0.00000	(00000000)	200.00	0.00	0.00000	(00000000)
300.00	0.00	0.00000	(00000000)	400.00	0.00	0.00000	(00000000)
500.00	0.00	0.00000	(00000000)	600.00	0.00	0.00000	(00000000)
700.00	0.00	0.00000	(00000000)	800.00	0.00	0.00000	(00000000)
900.00	0.00	0.00000	(00000000)	1000.00	0.00	0.00000	(00000000)

*** ISCST3 - VERSION 02035 *** ** RUN1 *** 09/10/10
 *** 09:41:55

**MODELOPTs: PAGE 11
 CONC RURAL ELEV FLGPOL DFAULT

*** THE MAXIMUM 50 1-HR AVERAGE CONCENTRATION VALUES FOR SOURCE
 GROUP: ALL ***
 INCLUDING SOURCE(S): 1 ,

** CONC OF TSP IN GRAMS/CUBIC-METER **

RANK (YYMMDDHH) AT RECEPTOR (XR,YR) OF TYPE	CONC (YYMMDDHH)	AT RECEPTOR (XR,YR) OF TYPE	RANK	CONC	AT RECEPTOR (XR,YR) OF TYPE
1. DC	0.00998 (08081201)	AT (100.00, 0.00) DC	26.	0.00062 (08081222)	AT (300.00, 0.00)
2. DC	0.00461 (08081206)	AT (100.00, 0.00) DC	27.	0.00061 (08081220)	AT (300.00, 0.00)
3. DC	0.00461 (08081223)	AT (100.00, 0.00) DC	28.	0.00060 (08081221)	AT (300.00, 0.00)
4. DC	0.00432 (08081221)	AT (100.00, 0.00) DC	29.	0.00055 (08081206)	AT (300.00, 0.00)

5.	0.00408 (08081224) AT (100.00, 0.00) DC	30.	0.00054 (08081211) AT (200.00, 0.00)
DC			
6.	0.00405 (08081220) AT (100.00, 0.00) DC	31.	0.00051 (08081208) AT (300.00, 0.00)
DC			
7.	0.00399 (08081222) AT (100.00, 0.00) DC	32.	0.00048 (08081207) AT (200.00, 0.00)
DC			
8.	0.00367 (08081219) AT (100.00, 0.00) DC	33.	0.00045 (08081209) AT (300.00, 0.00)
DC			
9.	0.00334 (08081208) AT (100.00, 0.00) DC	34.	0.00043 (08081222) AT (400.00, 0.00)
DC			
10.	0.00296 (08081209) AT (100.00, 0.00) DC	35.	0.00036 (08081224) AT (300.00, 0.00)
DC			
11.	0.00229 (08081211) AT (100.00, 0.00) DC	36.	0.00035 (08081208) AT (400.00, 0.00)
DC			
12.	0.00225 (08081217) AT (100.00, 0.00) DC	37.	0.00035 (08081211) AT (300.00, 0.00)
DC			
13.	0.00211 (08081207) AT (100.00, 0.00) DC	38.	0.00035 (08081220) AT (400.00, 0.00)
DC			
14.	0.00186 (08081215) AT (100.00, 0.00) DC	39.	0.00034 (08081204) AT (100.00, 0.00)
DC			
15.	0.00165 (08081216) AT (100.00, 0.00) DC	40.	0.00034 (08081209) AT (400.00, 0.00)
DC			
16.	0.00110 (08081223) AT (200.00, 0.00) DC	41.	0.00031 (08081207) AT (300.00, 0.00)
DC			
17.	0.00110 (08081206) AT (200.00, 0.00) DC	42.	0.00027 (08081209) AT (500.00, 0.00)
DC			
18.	0.00103 (08081221) AT (200.00, 0.00) DC	43.	0.00027 (08081223) AT (400.00, 0.00)
DC			
19.	0.00097 (08081220) AT (200.00, 0.00) DC	44.	0.00026 (08081211) AT (400.00, 0.00)
DC			
20.	0.00096 (08081224) AT (200.00, 0.00) DC	45.	0.00026 (08081222) AT (500.00, 0.00)
DC			
21.	0.00096 (08081222) AT (200.00, 0.00) DC	46.	0.00025 (08081221) AT (400.00, 0.00)
DC			
22.	0.00079 (08081208) AT (200.00, 0.00) DC	47.	0.00024 (08081208) AT (500.00, 0.00)
DC			
23.	0.00073 (08081219) AT (200.00, 0.00) DC	48.	0.00023 (08081207) AT (400.00, 0.00)
DC			
24.	0.00070 (08081209) AT (200.00, 0.00) DC	49.	0.00022 (08081210) AT (100.00, 0.00)
DC			
25.	0.00064 (08081223) AT (300.00, 0.00) DC	50.	0.00021 (08081209) AT (600.00, 0.00)
DC			

*** RECEPTOR TYPES: GC = GRIDCART

GP = GRIDPOLR

DC = DISCCART

DP = DISCPOLR

BD = BOUNDARY

*** ISCST3 - VERSION 02035 *** *** RUN1

*** 09:41:55

*** 09/10/10

**MODELOPTs:

PAGE 12

CONC RURAL ELEV FLGPOL DFAULT

*** THE MAXIMUM 50 24-HR AVERAGE CONCENTRATION VALUES FOR SOURCE

GROUP: ALL ***

INCLUDING SOURCE(S): 1 ,

** CONC OF TSP IN GRAMS/CUBIC-METER **

RANK (YYMMDDHH) AT	CONC (YYMMDDHH) AT	RECEPTOR (XR,YR) OF TYPE	RANK	CONC
1.	0.00235 (08081224) AT (100.00, 0.00) DC	26.	0.00000 (00000000) AT (
2.	0.00039 (08081224) AT (200.00, 0.00) DC	27.	0.00000 (00000000) AT (
3.	0.00022 (08081224) AT (300.00, 0.00) DC	28.	0.00000 (00000000) AT (
4.	0.00011 (08081224) AT (400.00, 0.00) DC	29.	0.00000 (00000000) AT (
5.	0.00006 (08081224) AT (500.00, 0.00) DC	30.	0.00000 (00000000) AT (
6.	0.00004 (08081224) AT (600.00, 0.00) DC	31.	0.00000 (00000000) AT (
7.	0.00003 (08081224) AT (700.00, 0.00) DC	32.	0.00000 (00000000) AT (
8.	0.00002 (08081224) AT (800.00, 0.00) DC	33.	0.00000 (00000000) AT (
9.	0.00002 (08081224) AT (900.00, 0.00) DC	34.	0.00000 (00000000) AT (
10.	0.00001 (08081224) AT (1000.00, 0.00) DC	35.	0.00000 (00000000) AT (
11.	0.00000 (00000000) AT (0.00, 0.00)	36.	0.00000 (00000000) AT (
12.	0.00000 (00000000) AT (0.00, 0.00)	37.	0.00000 (00000000) AT (
13.	0.00000 (00000000) AT (0.00, 0.00)	38.	0.00000 (00000000) AT (
14.	0.00000 (00000000) AT (0.00, 0.00)	39.	0.00000 (00000000) AT (
15.	0.00000 (00000000) AT (0.00, 0.00)	40.	0.00000 (00000000) AT (
16.	0.00000 (00000000) AT (0.00, 0.00)	41.	0.00000 (00000000) AT (
17.	0.00000 (00000000) AT (0.00, 0.00)	42.	0.00000 (00000000) AT (
18.	0.00000 (00000000) AT (0.00, 0.00)	43.	0.00000 (00000000) AT (
19.	0.00000 (00000000) AT (0.00, 0.00)	44.	0.00000 (00000000) AT (
20.	0.00000 (00000000) AT (0.00, 0.00)	45.	0.00000 (00000000) AT (
21.	0.00000 (00000000) AT (0.00, 0.00)	46.	0.00000 (00000000) AT (
22.	0.00000 (00000000) AT (0.00, 0.00)	47.	0.00000 (00000000) AT (
23.	0.00000 (00000000) AT (0.00, 0.00)	48.	0.00000 (00000000) AT (
24.	0.00000 (00000000) AT (0.00, 0.00)	49.	0.00000 (00000000) AT (
25.	0.00000 (00000000) AT (0.00, 0.00)	50.	0.00000 (00000000) AT (

*** RECEPTOR TYPES: GC = GRIDCART

GP = GRIDPOLR

DC = DISCCART

DP = DISCPOLR

BD = BOUNDARY

*** ISCST3 - VERSION 02035 *** *** RUN1

*** 09/10/10

*** 09:41:55

**MODELOPTs:

PAGE 13

CONC RURAL ELEV FLGPOL DFAULT

*** THE SUMMARY OF HIGHEST 1-HR RESULTS ***

** CONC OF TSP IN GRAMS/CUBIC-METER **

GROUP ID OF TYPE GRID-ID	DATE AVERAGE CONC (YYMMDDHH)	NETWORK RECEPTOR (XR, YR, ZELEV, ZFLAG)
-----------------------------	---------------------------------	--------------------------------------------

ALL HIGH 1ST HIGH VALUE IS 0.00998 ON 08081201: AT (100.00, 0.00, 920.00, 0.00) DC
NA
HIGH 2ND HIGH VALUE IS 0.00461 ON 08081206: AT (100.00, 0.00, 920.00, 0.00) DC
NA

*** RECEPTOR TYPES: GC = GRIDCART
GP = GRIDPOLR
DC = DISCCART
DP = DISCPOLR
BD = BOUNDARY

*** ISCST3 - VERSION 02035 *** *** RUN1 *** 09/10/10
*** 09:41:55

**MODELOPTs: PAGE 14
CONC RURAL ELEV FLGPOL DFAULT

*** THE SUMMARY OF HIGHEST 24-HR RESULTS ***

** CONC OF TSP IN GRAMS/CUBIC-METER **

GROUP ID	DATE	NETWORK
OF TYPE GRID-ID	AVERAGE CONC (YYMMDDHH)	RECEPTOR (XR, YR, ZELEV, ZFLAG)

ALL HIGH 1ST HIGH VALUE IS 0.00235 ON 08081224: AT (100.00, 0.00, 920.00, 0.00) DC
NA
HIGH 2ND HIGH VALUE IS 0.00000 ON 00000000: AT (0.00, 0.00, 0.00, 0.00)

*** RECEPTOR TYPES: GC = GRIDCART
GP = GRIDPOLR
DC = DISCCART
DP = DISCPOLR
BD = BOUNDARY

*** ISCST3 - VERSION 02035 *** *** RUN1 *** 09/10/10
*** 09:41:55

**MODELOPTs: PAGE 15
CONC RURAL ELEV FLGPOL DFAULT

*** Message Summary : ISCST3 Model Execution ***

----- Summary of Total Messages -----

A Total of 0 Fatal Error Message(s)
A Total of 0 Warning Message(s)
A Total of 0 Informational Message(s)

***** FATAL ERROR MESSAGES *****
*** NONE ***

***** WARNING MESSAGES *****
*** NONE ***

*** ISCST3 Finishes Successfully ***
