

Nän dho'hdäl
(Upper Indian River Wetlands)
OIC 2022/160

Mineral

- Unsurveyed baselines
- Surveyed baselines
- Placer claims
- Placer prospecting leases
- Placer tenures - expired
- Quartz (Hard rock)
- Location line direction
- Quartz claims
- Quartz leases
- Quartz tenures - expired
- Coal
- Coal exploration licences
- Coal leases
- Mineral tenure
- Mineral tenures surveyed

Areas defined by OIC

- Areas under mineral staking prohibition
- Lands Protected to Facilitate the Settlement of Land Claims
- Unsettled First Nation lands
- First Nation settlement lands
- Unsurveyed
- A - Subsurface and surface rights
- B - Surface rights
- FS - Fee simple
- 4.1.1 Retained reserve

Land

- Land applications - active
- Land licences
- Notations
- Land dispositions
- Easement
- Lease
- Reservation
- Others
- Agriculture tenure
- Agriculture land applications
- Agriculture Land dispositions
- FS - Fee simple
- Land parcels and easements
- Administrative boundaries
- Municipal
- Mining district
- Parks and protected areas

Base features

- Topographic
- Contour line intervals 100 metres
- Contour line intervals 500 metres
- Hydrographic
- Watercourses
- Intermittent waterbody
- Waterbody
- Wetland
- Transportation routes
- Expressway-Highway
- Collector
- Secondary
- Traffic
- Cut line
- Winter
- Railroad
- Ferry

115010a

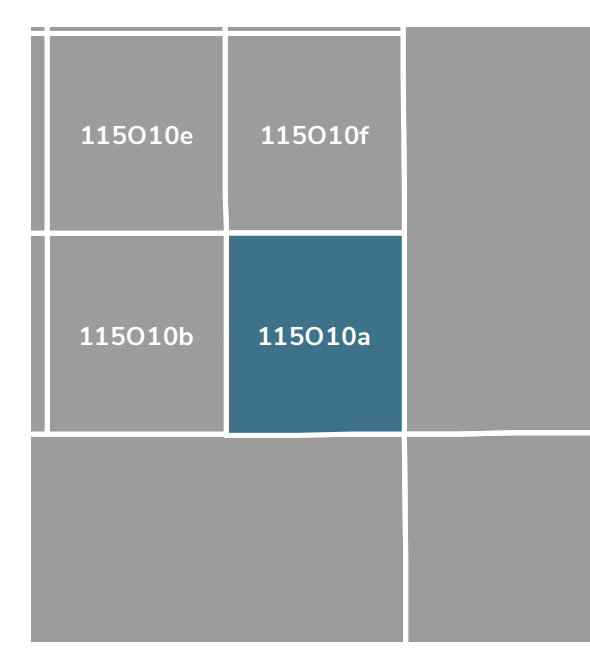
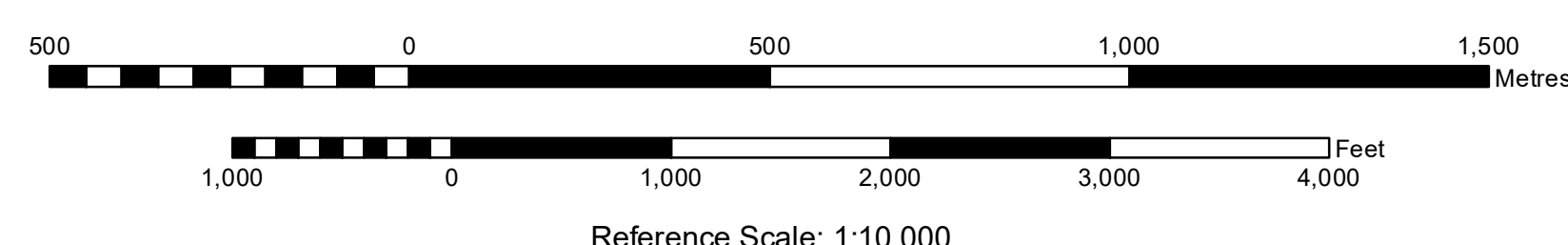
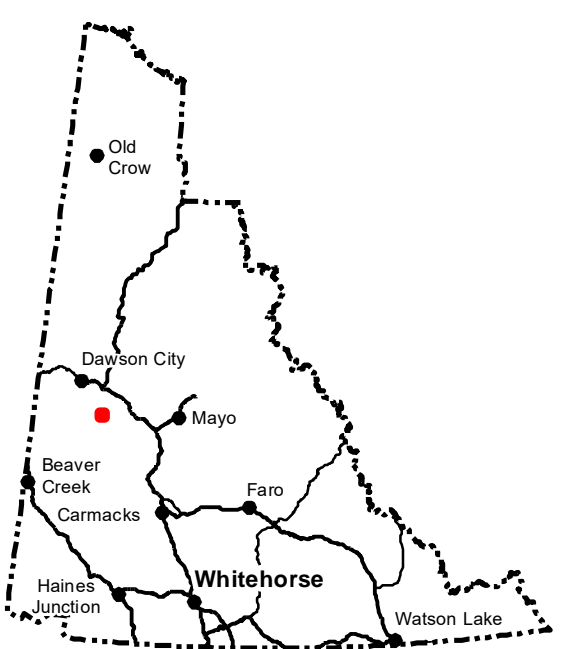
MINING CLAIMS

Mining District: Dawson
Date: July 04, 2023

For up-to-date magnetic declination information, visit <https://www.ngdc.noaa.gov/geomag/locator/magnetic.shtml>

Coordinates of the centre of the map (DD):
Latitude: 63.54°
Longitude: -138.58°

Coordinate System: NAD 1983 UTM Zone 7N
Projection: Transverse Mercator
Datum: North American 1983



Mineral tenure information

Dawson Mining Recorder
Location: 1242 Front Street
Mail: PO Box 249, Dawson City YT Y0B 1G0
Phone: (867) 992-0343
Email: dawson.mining@yukon.ca

Mayo Mining Recorder
Location: 207 4th Avenue
Mail: PO Box 10, Mayo YT Y0B 1M0
Phone: (867) 996-2296
Email: mayo.mining@yukon.ca

Watson Lake Mining Recorder
Location: 1007 Alaska Highway
Mail: PO Box 265, Watson Lake YT Y0A 1G0
Phone: (867) 536-7366
Email: watsonlake.mining@yukon.ca

Whitehorse Mining Recorder
Location: 102-300 Main Street
Mail: PO Box 2703 (K-102), Whitehorse YT Y1A 2B5
Phone: (867) 667-5199
Email: whitehorse.mining@yukon.ca

Areas under staking prohibition

Placer tenure - made by Order in Council (OIC) under the Placer Mining Act
https://legislation.yukon.ca/acts/plm_p.pdf
Quartz tenure - made by Order in Council (OIC) under the Quartz Mining Act
https://legislation.yukon.ca/acts/qm_q.pdf
Coal tenure - made by Order in Council (OIC) under the Territorial Lands (Yukon) Act
https://legislation.yukon.ca/acts/tl_y.pdf

Land Information

Energy, Mines and Resources - Land Management Branch
Location: 305 - 300 Main Street
Mail: PO Box 2703 (K-300), Whitehorse, YT Y1A 2C6
Phone: (867) 667-5215 / 1-800-661-1408 ext. 5215
Email: land.depositor@yukon.ca

Agriculture land information

Energy, Mines and Resources - Agriculture Branch
Location: 305 - 300 Main Street
Mail: PO Box 2703 (K-300), Whitehorse, YT Y1A 2C6
Phone: (867) 667-5538 / 1-800-661-0408 ext. 5838
Email: agriculture@yukon.ca

Data sources

Topographic Data of Canada - CanVec Series, Government of Canada, Natural Resources Canada, Earth Science Sector, Canada Centre for Mapping and Earth Observation
Canada Lands Digital Cadastre Data © Her Majesty the Queen in Right of Canada, Department of Natural Resources. All rights reserved.
Contains information licensed under the Open Government Licence - Canada (<https://open.canada.ca/en/open-government-licence-canada>)

Free data for download

<https://yukon.ca/en/mining>
<https://open.yukon.ca/lands>
<https://www.geogates.gc.ca>

Disclaimer

The information may contain cartographic errors or omissions. Do not rely on it as a precise indicator of routes, locations or features. Do not use it as a guide to navigation. The Yukon government disclaims all warranties, representations, and conditions regarding use of the information and services provided on this map, including all implied warranties of merchantability and fitness. In particular, the Yukon government does not guarantee the quality, accuracy, completeness or timeliness of any of the information provided. Users should verify all information before relying on it. Where the map differs from the actual plot locations on the ground, the ground location has precedence.

The Yukon government is not responsible for any direct, indirect, special, incidental, consequential, or any other damages whatsoever, caused, arising out of or in connection with the use of this map, or reliance on the information available on this map, including any printing back, whether based on negligence, breach of contract or other cause of action, even if Yukon government has been informed of the possibility thereof.

Comments or questions about this map?
Contact: mining.gis@yukon.ca

