

Figure A: Overview

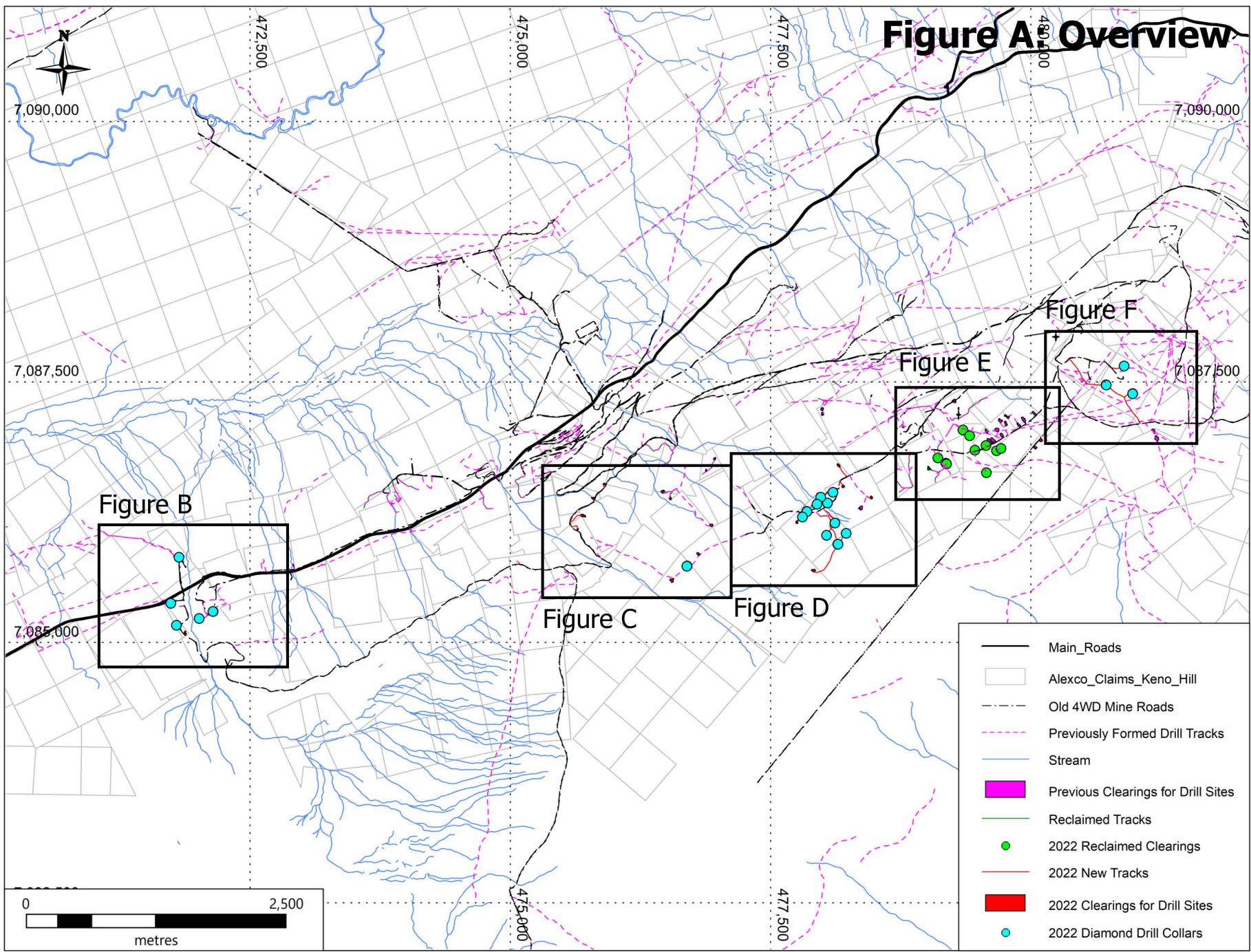


Figure F

Figure E

Figure B

Figure C

Figure D

- Main_Roads
- - Alexco_Claims_Keno_Hill
- ... Old 4WD Mine Roads
- - - Previously Formed Drill Tracks
- Stream
- █ Previous Clearings for Drill Sites
- Reclaimed Tracks
- 2022 Reclaimed Clearings
- 2022 New Tracks
- █ 2022 Clearings for Drill Sites
- 2022 Diamond Drill Collars


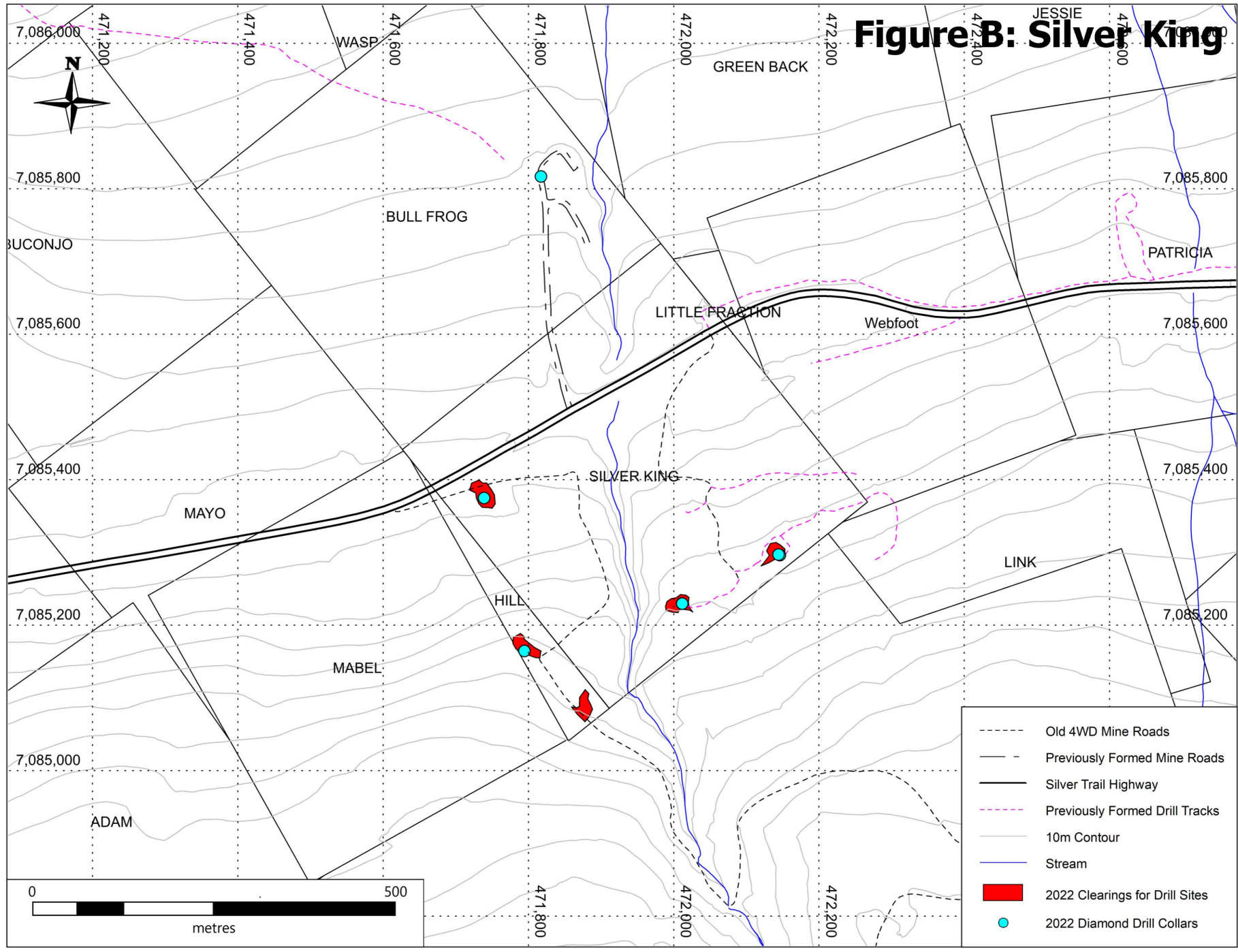


Figure B: Silver King



- Old 4WD Mine Roads
- . - Previously Formed Mine Roads
- Silver Trail Highway
- - - Previously Formed Drill Tracks
- 10m Contour
- Stream
- 2022 Clearings for Drill Sites
- 2022 Diamond Drill Collars

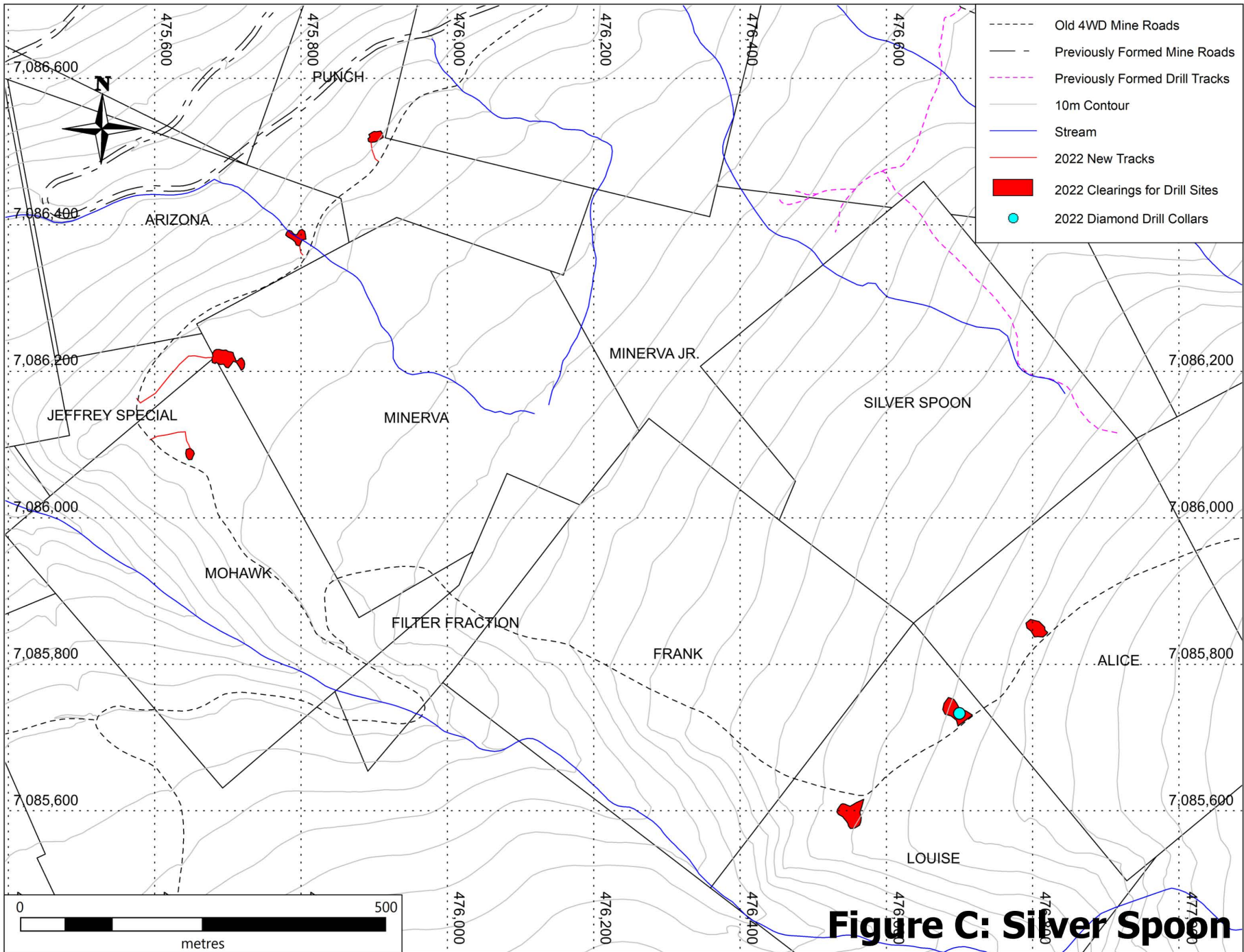
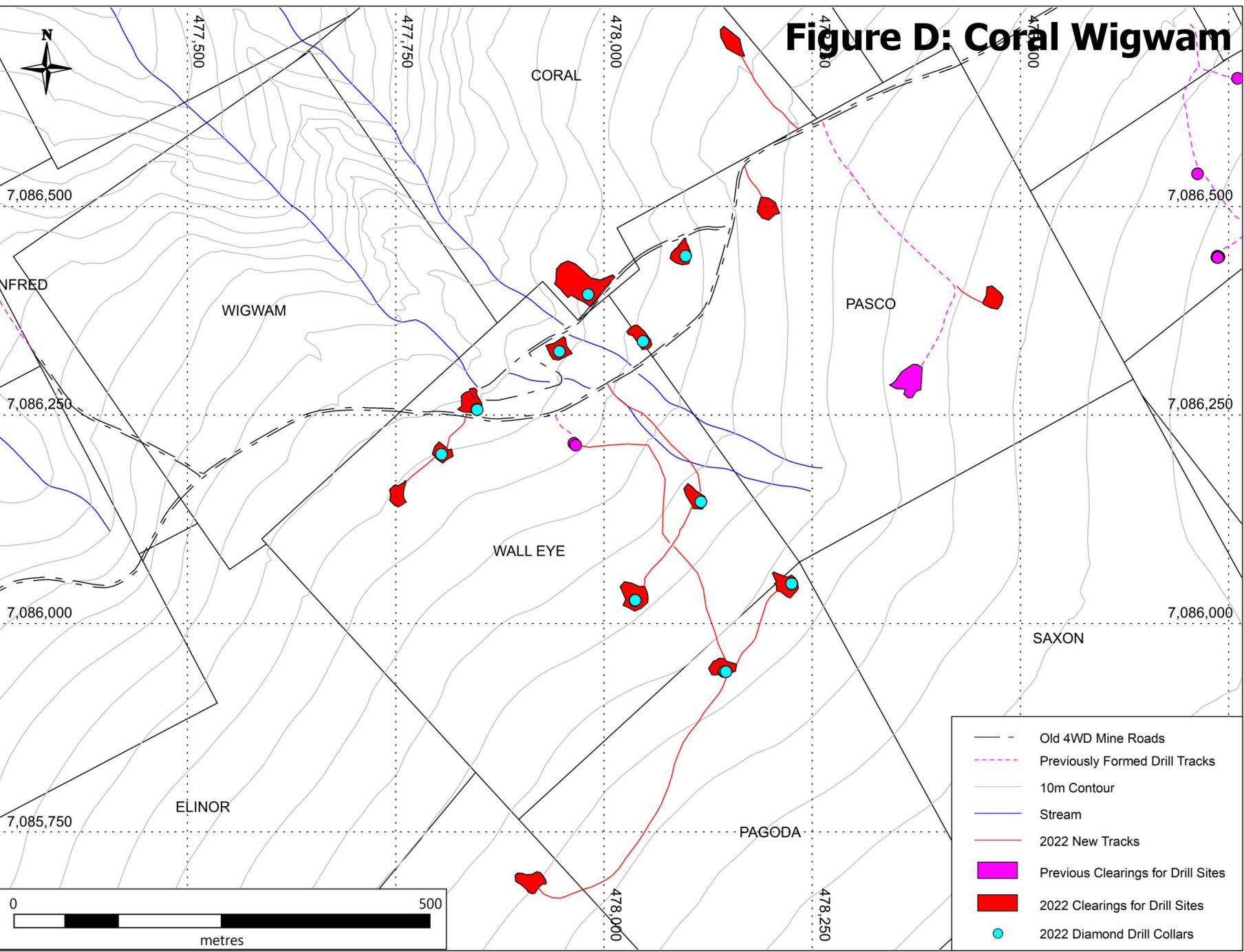


Figure C: Silver Spoon

Figure D: Coral Wigwam



- — Old 4WD Mine Roads
- - - - Previously Formed Drill Tracks
- 10m Contour
- Stream
- 2022 New Tracks
- Previous Clearings for Drill Sites
- 2022 Clearings for Drill Sites
- 2022 Diamond Drill Collars

Figure E: Bermingham

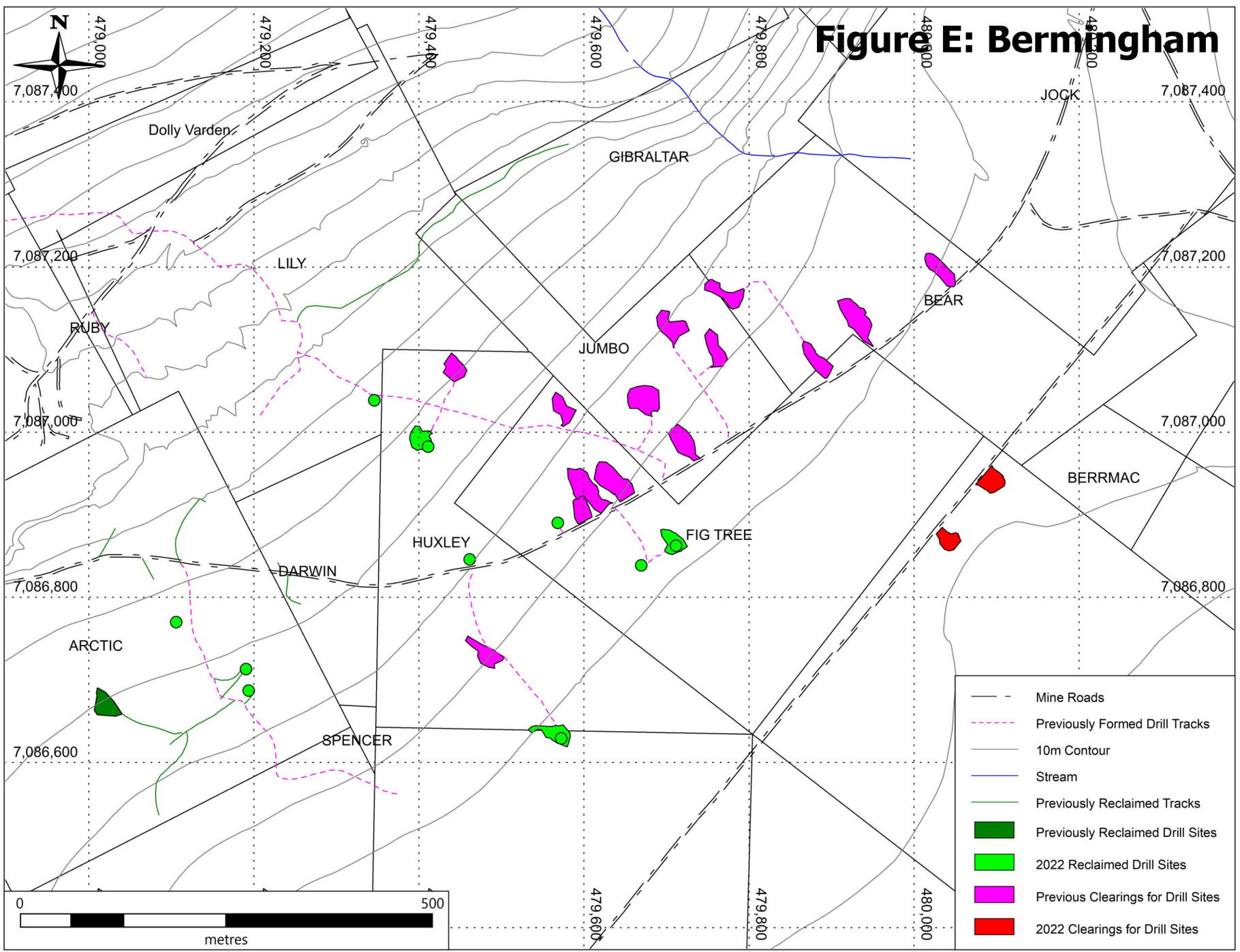
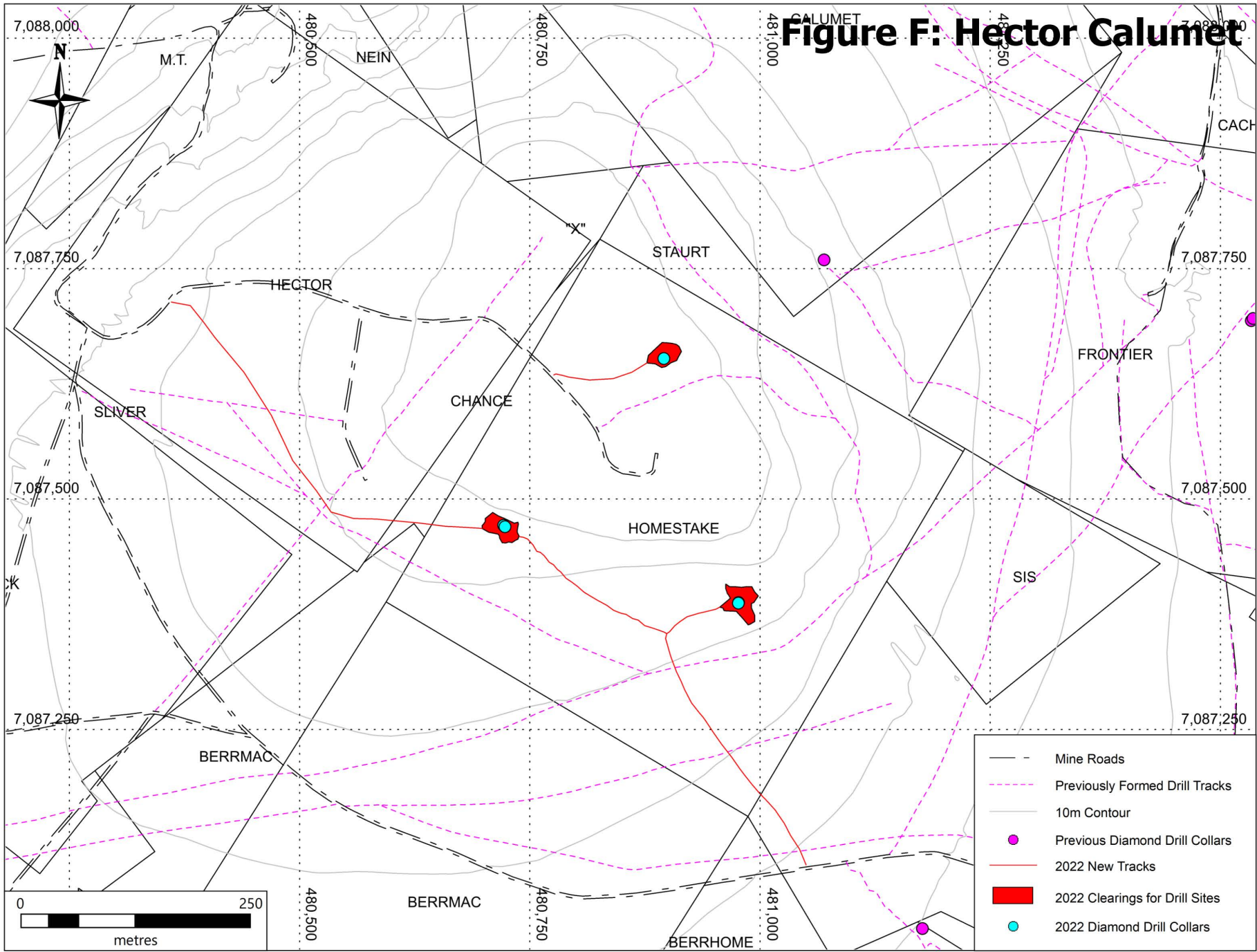


Figure F: Hector Calumet



- Mine Roads
- Previously Formed Drill Tracks
- 10m Contour
- Previous Diamond Drill Collars
- 2022 New Tracks
- 2022 Clearings for Drill Sites
- 2022 Diamond Drill Collars