

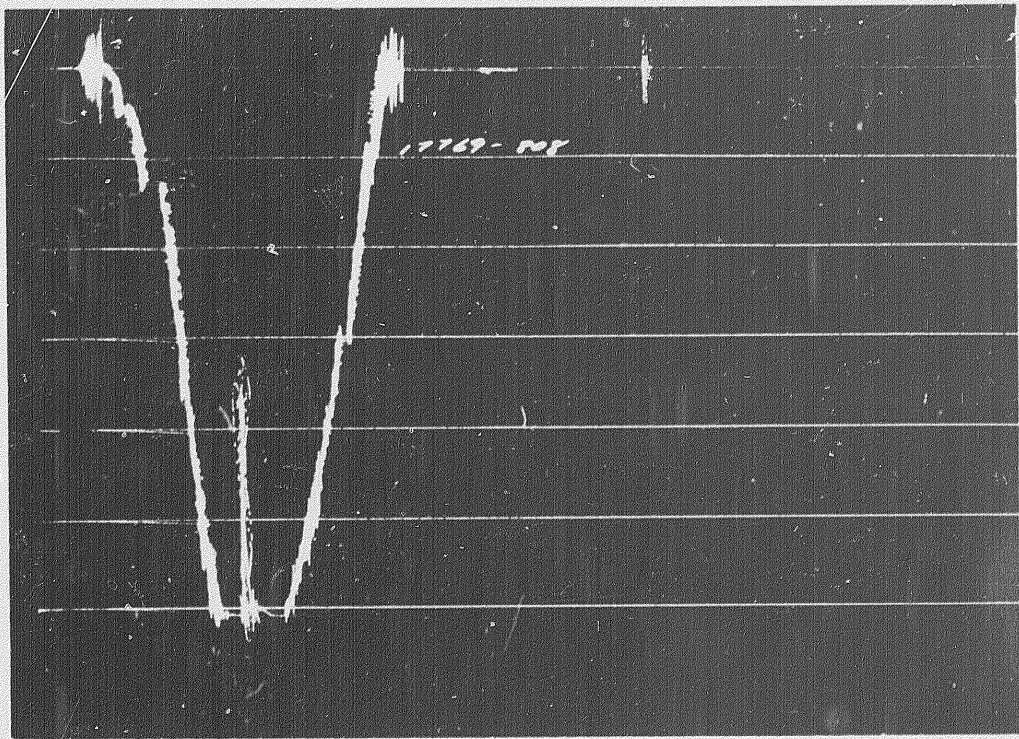





Your
Formation Testing Service Report



Each Horizontal Line Equal to 1000 p.s.i.



TIME



Each Horizontal Line Equal to 1000 p.p.s.

Depth Top Gauge	14555 Ft.	Blanked Off	No	Date	August 5, 1969	Ticket No.	17769
BT P.R.D. No.	808	72 Hr. Clock		Kind of Job	Bottom Hole	HOWCO District	Ft. St. John
Pressure Readings	Field	Office Corrected		Tester	C. Adams	Witness	F. Bondar
Initial Hydro Mud Pressure	6071	5090		Contractor	Loffland Bros. Co. of Canada		
Initial Closed in Pressure				K B Elevation	Top Packer Depth	14575	Bottom Packer Depth
Initial Flow Pressure				Total Depth	14762	Casing Perforations	Top Bottom
Final Flow Pressure				Interval Tested	14575-14762	Formation Tested	Nahanni
Final Closed in Pressure				Casing Size	7"	Rathole Size	6 1/4"
Final Hydro Mud Pressure	6071	6084		Size Surface Choke	1/2"	Size Bottom Choke	1/2"
Size and Type Wall Packer				7"			
Depth Centre Gauge		Blanked Off		Size Drill Pipe	2 7/8" I.F.	ID and Length Drill Collars	2 3/8" x 90'
BT P.R.D. No.				Anchor I.D. Size	O.D.	Amount-Type of Cushion	Water 3000'
Pressure Readings	Field	Office Corrected		Gauge Depth Temp.	348 °F meas. °F est.	Mud Weight	8.3
Initial Hydro Mud Pressure				All Depths Measured From	K.B.	No. Folders Reproduced	5
Initial Closed in Pressure				Time Periods (Minutes)			
Initial Flow Pressure				1st Flow	Initial CIP	2nd Flow	Final CIP
Final Flow Pressure				Recovered	Feet of		
Final Closed in Pressure				Recovered	Feet of		
Final Hydro Mud Pressure				Recovered	Feet of		
Depth Bottom Gauge	14560 Ft.	Blanked Off	No	Oil Recovery Degrees API	Water Recovery Specific Gravity		
BT P.R.D. No.	465	24 Hr. Clock		REMARKS: Tool open and mud dropped in annulus.			
Pressure Readings	Field	Office Corrected		Stinger did not penetrate baker packer.			
Initial Hydro Mud Pressure	6098	6105		Misrun.			
Initial Closed in Pressure							
Initial Flow Pressure							
Final Flow Pressure							
Final Closed in Pressure							
Final Hydro Mud Pressure	6098	6107					

LEGAL DESCRIPTION 60° 0' 0" N G-SECTION 1
 124° 5' 5" W
 Lease Name PAN AM BEAVER YTC-01
 Well No. 4
 FIELD OR AREA BEAVER RIVER
 Owner's District CALGARY
 Lease Owner AMOCO CANADA PETROLEUM CO. LTD.
 PROVINCE YUKON