

SCHLUMBERGER

SCHLUMBERGER OF CANADA Calgary Alberta

CALIPER

PROVINCE YUKON TERRITORIES
FIELD WILDCAT
WELL SOBC WM SHAEFFER CK
YT 0-22
COMPANY CHEVRON STANDARD LIMITED

COMPANY CHEVRON STANDARD LIMITED
WELL SOBC WM SHAEFFER CK
YT 0-22
FIELD WILDCAT
PROVINCE YUKON TERRITORIES
LOCATION 61° 41' 54" N LAT
137° 19' 40" W LONG
Permanent Datum GL 1139
Log Measured From KB 16 Ft. Above Perm. Datum
Other Services:
SLC-GR, SNP-GR, IES,
FDC-GR, GRN, MLC, DII
ELEV. KB 1155
GL 1139
GRF

Date	19 JAN 71
Run No.	ONE
First Reading	1198
Last Reading	-
Feet Measured	1198
Depth Reached	1198
Bottom Driller	1205
Crg. SOC	-
Crg. Driller	-
Mud Nature	GEL CHEM
Dens. Visc.	10.2 110
Mud pH	-
Water Loss	-
Res.	7.92 @ 47 of
@ BHT	- @ of
Rnd	6.87 @ 46 of
Rmc	5.12 @ 46 of
Bit Size	17 1/2"
Mud Log:	-
Rm	-
Limit	-
Depth	-
Opr. Rig Time	2 HRS
Truck No.	OSU-C 108 REM
Recorded By	McCOMB
Witness	POLLARD

1 JUNE 71 CAL CP

REMARKS
 Drilling Stopped 1800 / 18th : Circulation Stopped 2300 / 18th : Tool on Bottom 0300 / 19th : 1st Run Service Order # 4293
 B.H.T. of


MCP #
 PMS #
 Pad Type - Hydraulic STEEL ARMS

TWO ARM CALIPER

DEPTHS	CALIPER
	HOLE SIZE (INCHES)
5	25
	45

1 of

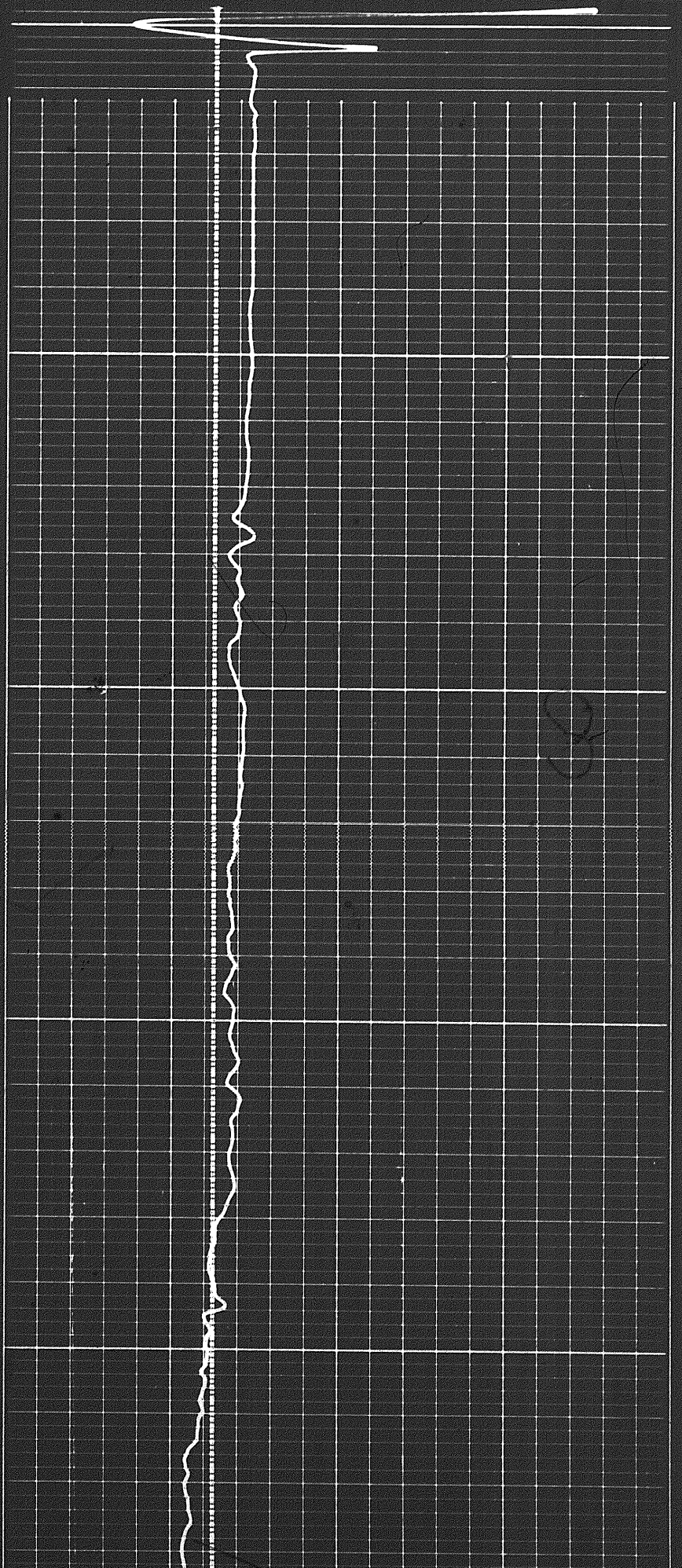
0000




0000


0100

0200








0300



0400




29



0400

0500



0600




0600

0700

0800



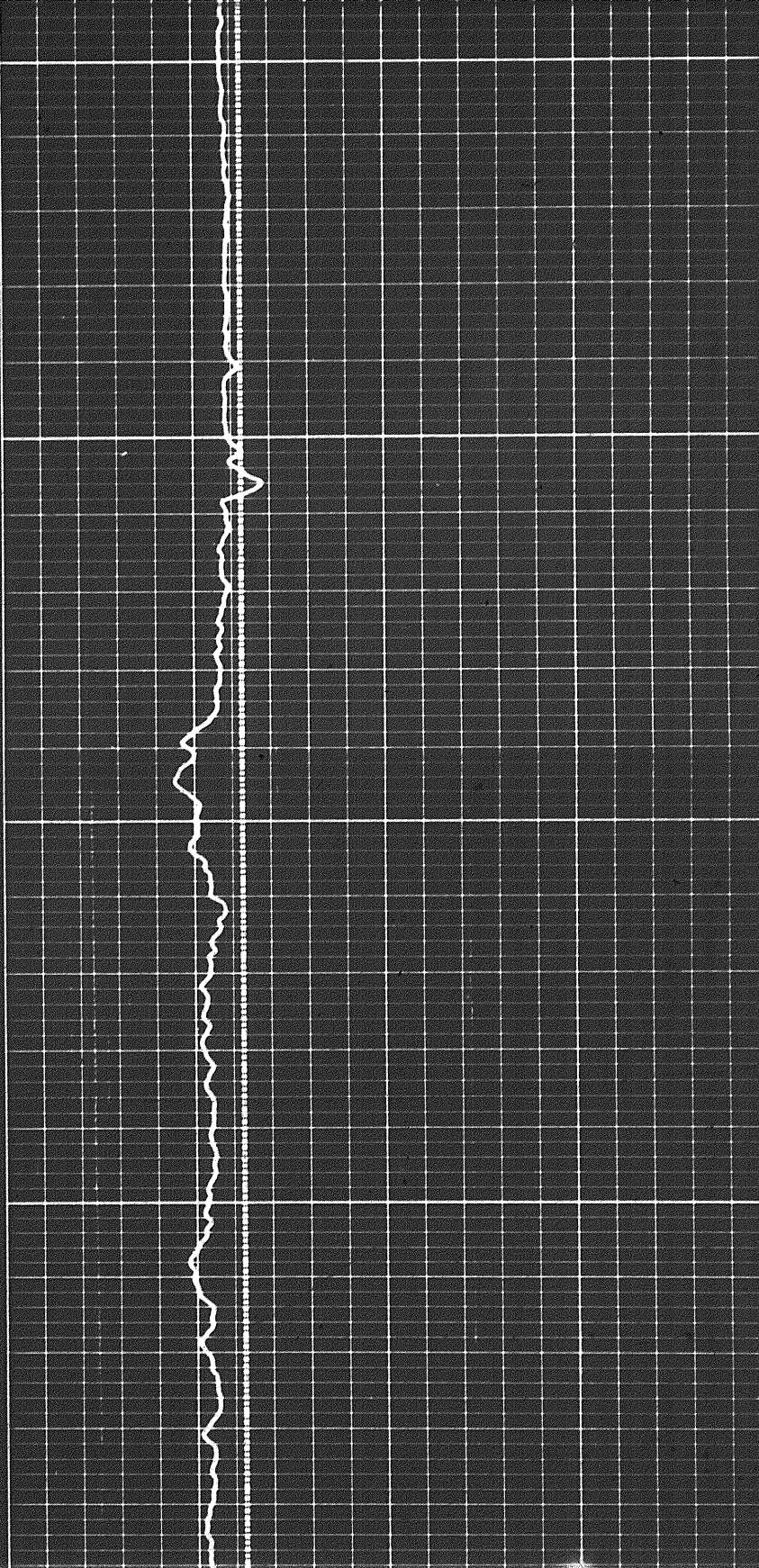





0080 .

0060

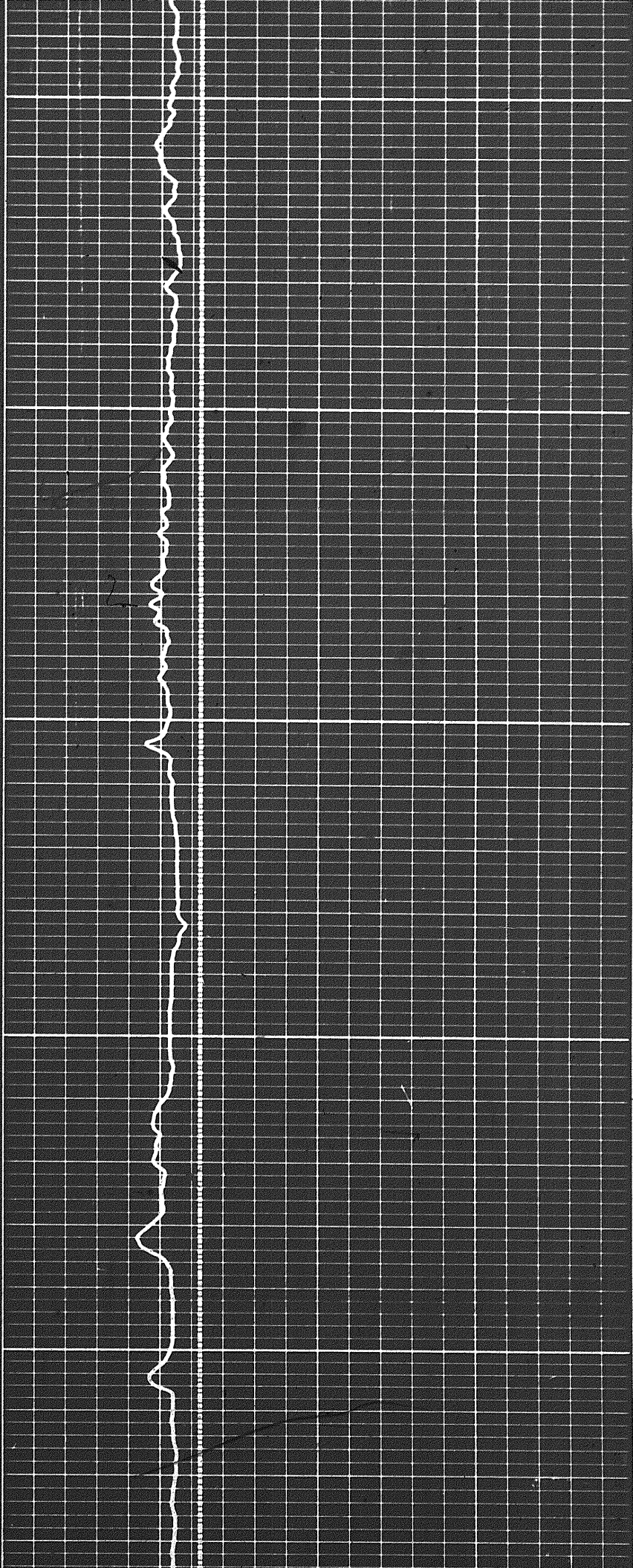
01






0001

0011





COMPANY CHEVRON STANDARD LIMITED

WELL SOBC WM SHAEFFER CK YT 0-22

FIELD WILDCAT PROVINCE YUKON TERRITORIES

