

Lumberger

SCHLUMBERGER OF CANADA Calgary Alberta

BOREHOLE COMPENSATED SONIC LOG

COMPANY CHEVRON STANDARD LIMITED

WELL CHEVRON SOBC WM WHITEFISH YT
1-05

FIELD WILDCAT

PROVINCE YUKON TERRITORIES

LOCATION 67° 04' 37" N LAT
137° 15' 25" W LONG


Other Services: DIL, FDC-GR, MLC, CST, ICS

Permanent Datum: GL 1126
Elev. 1126
Log Measured From: KB 16
Ft. Above Perm. Datum

ELEV: KB 1142
GL 1126
CFE

24 MAR 72
CNE
490C
100
4805
4908
4916
859
859
RMKS: 115

4.50	73	of	of
2.40	73	of	of
5.64	73	of	of
8 3/4"	73	of	of
2'	2'	2'	2'
4 HRS			
OSU-C 108 REM			
CHADDOCK			
LINKE & COLLIER			




17 APR 72 CAL PK
 REMARKS: Drilling Stopped 1400 / 24th : Circulation Stopped 1630 / 24th : Tool on Bottom / 24th : 1st Run Service Order # 96
 B.H.T. 97 of

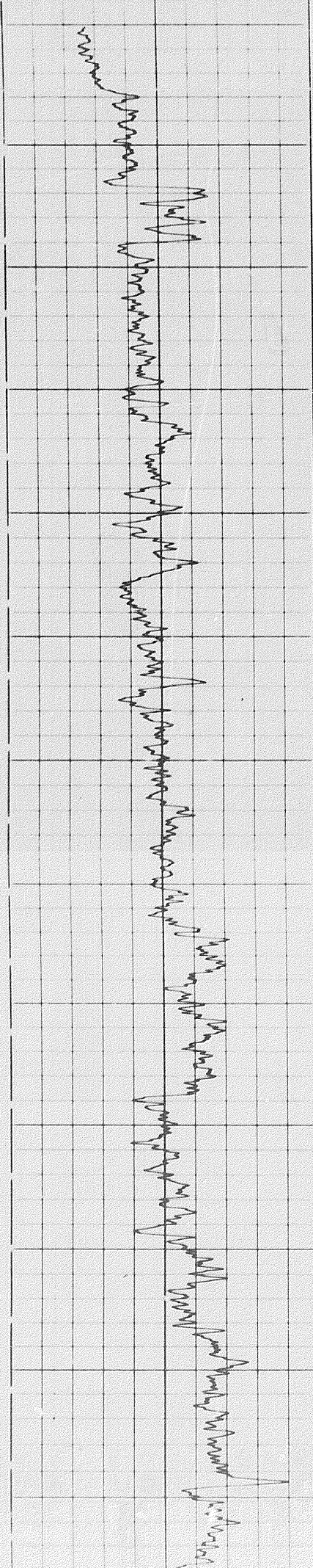
MUD NATURE: GEL - RAPID DRILL - CAUSTIC
 Caliper No. D 810
 Cartridge No. B 94
 Panel No. SLP JD
 Sonde No. A 65
 Centralizer Type STANDOFF

GAMMA RAY CALIBRATION:			
Background CPS.	Test Source CPS.	Galv. Increase Divisions	Panel Sens. Tap for Cal.
30	440	10.0	PGP-D


GAMMA RAY API UNITS	DEPTHS	SONIC INTERVAL TRANSIT TIME microseconds per foot	
Sens. 100 T.C. 2 Zero 0 div. to left		140	90
100 200		240	140
SCALE CHANGE @ 762'		SCALE CHANGE @ 4600'	
CALIPER hole diameter in inches			
5 7 8 9 10 11 12 13 14			



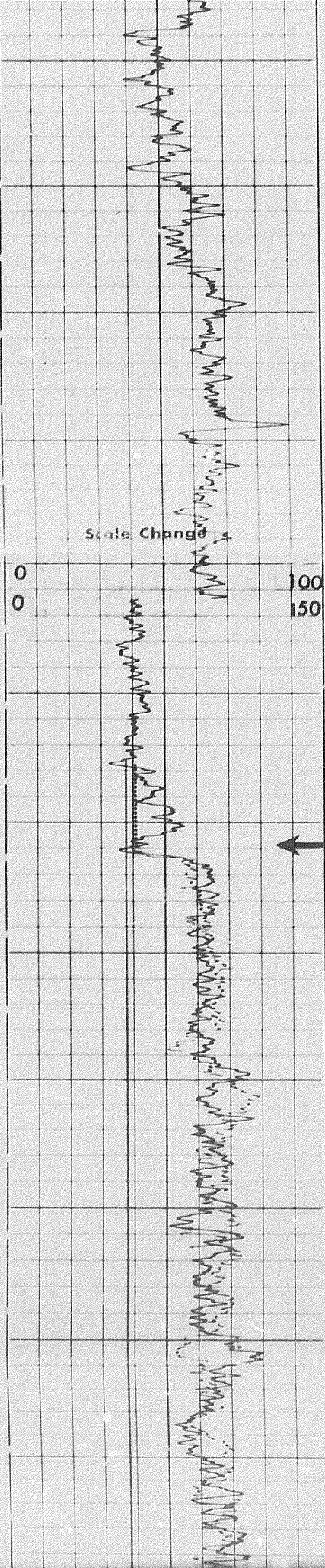
6 7 8 9 10 11 12 13 14



0100 0200 0300 0400 0500 0600 0700



Scale Change



0600

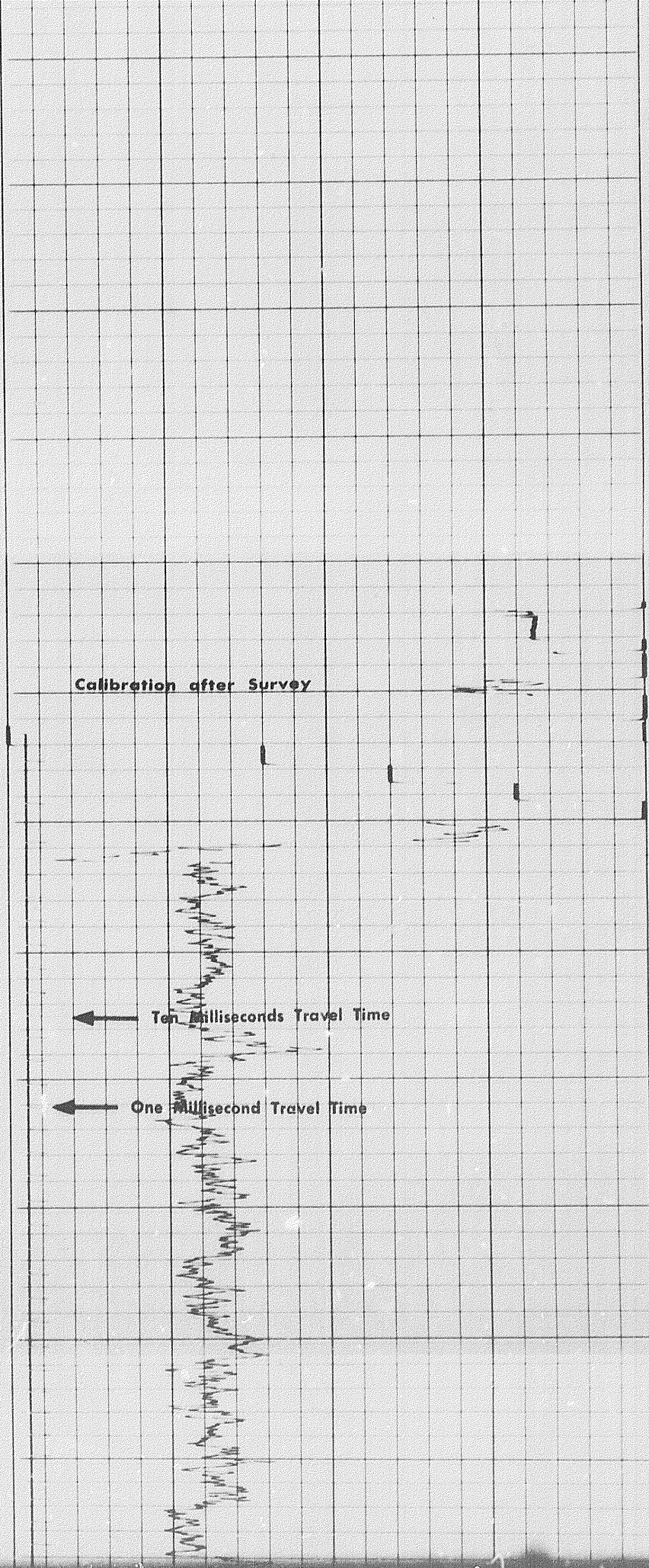
0700

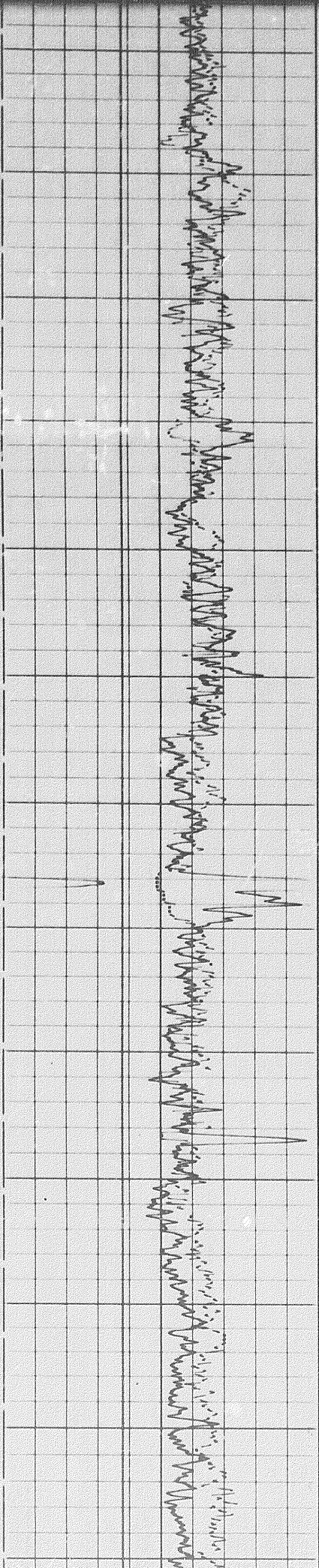
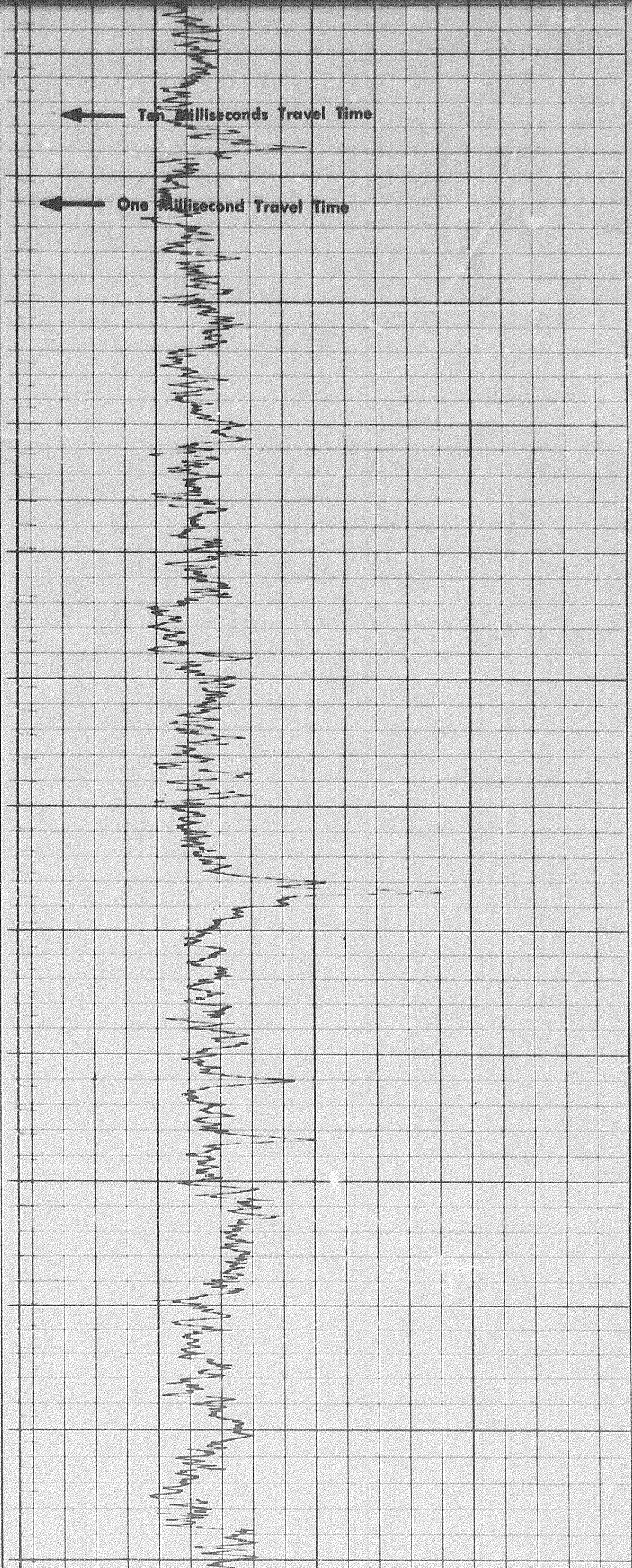
0800

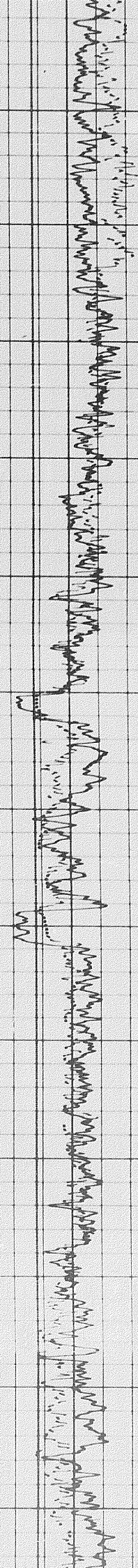
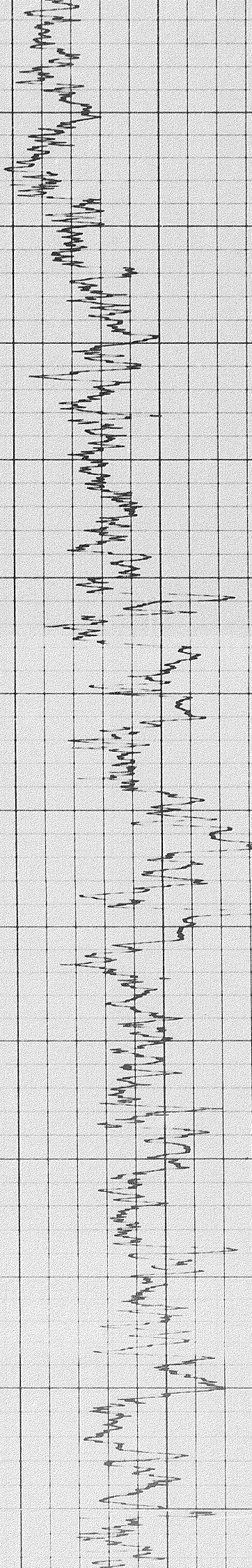
0900

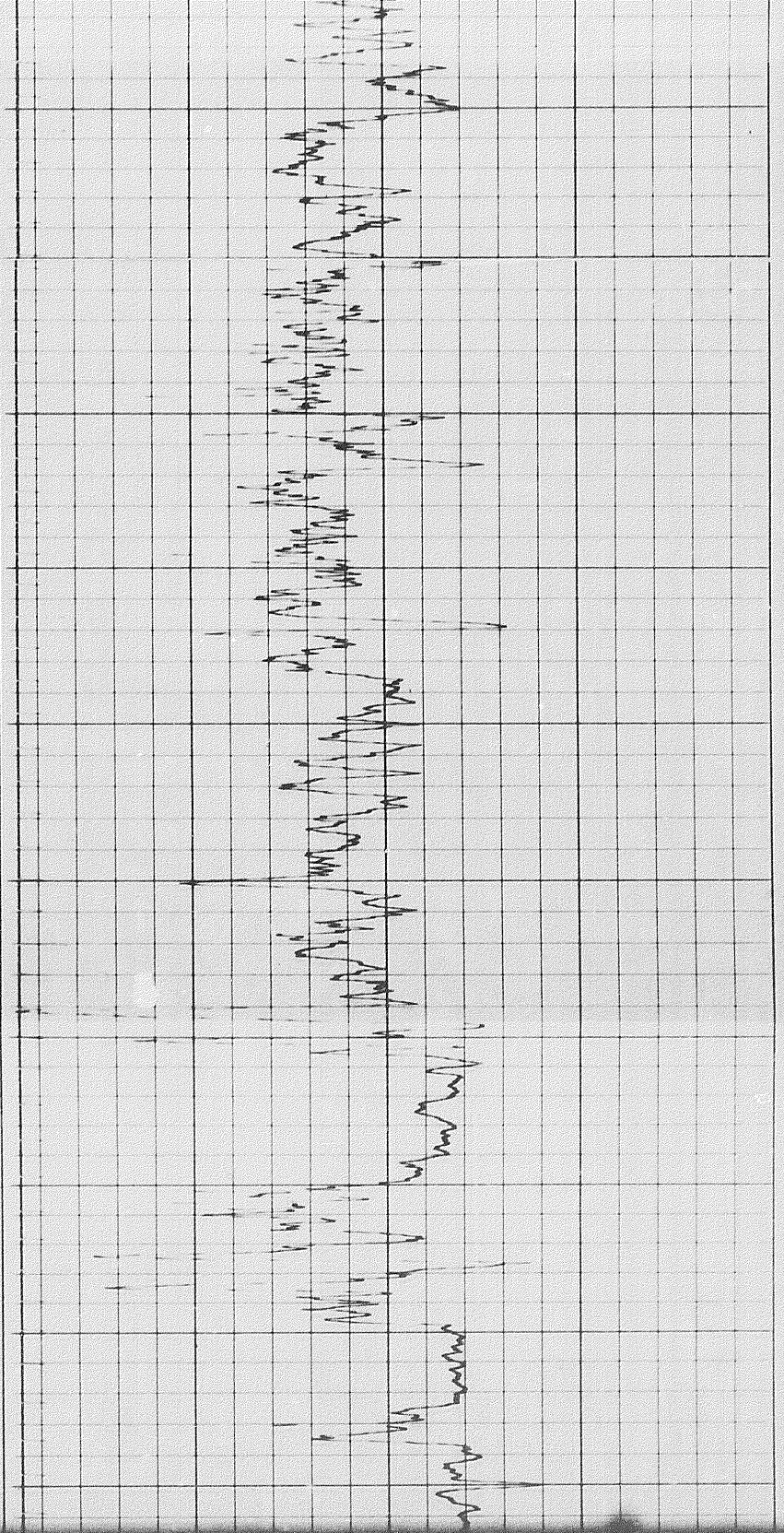
1000

1100









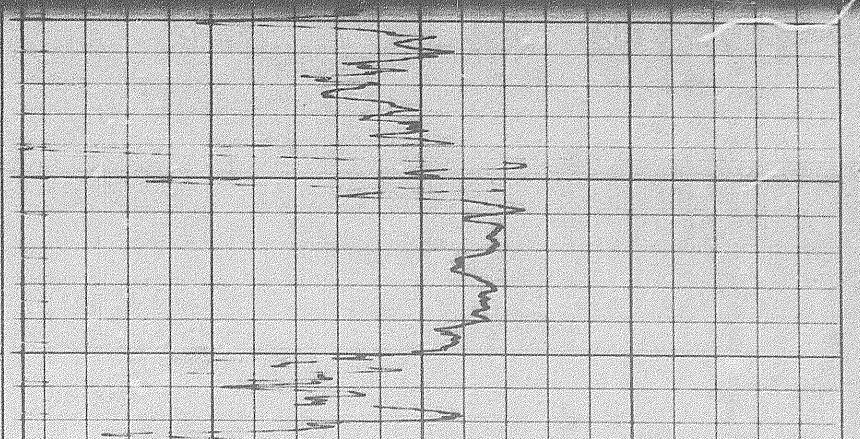
2000

2100

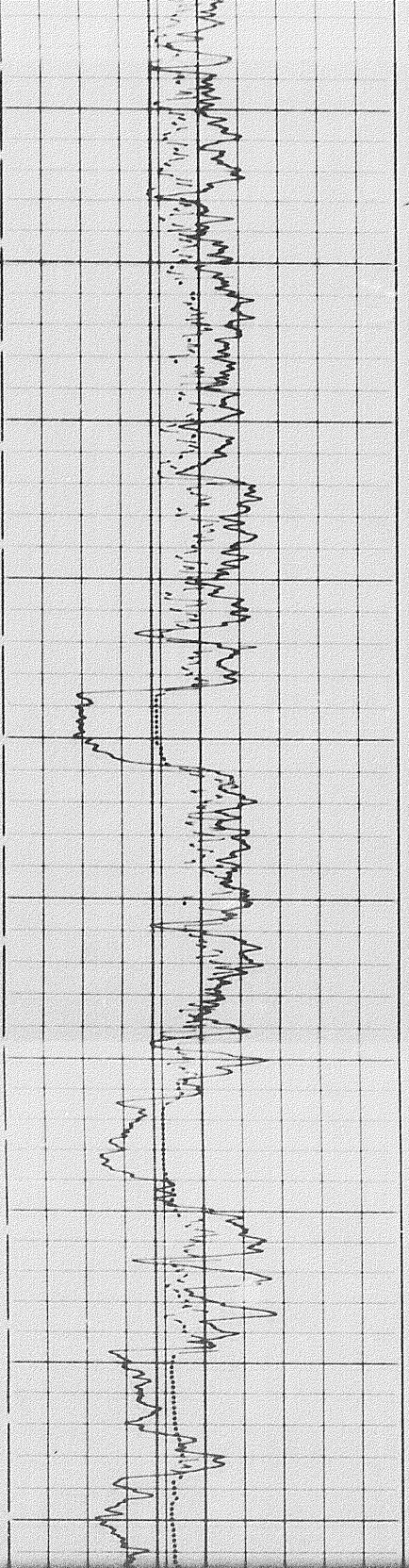
2200

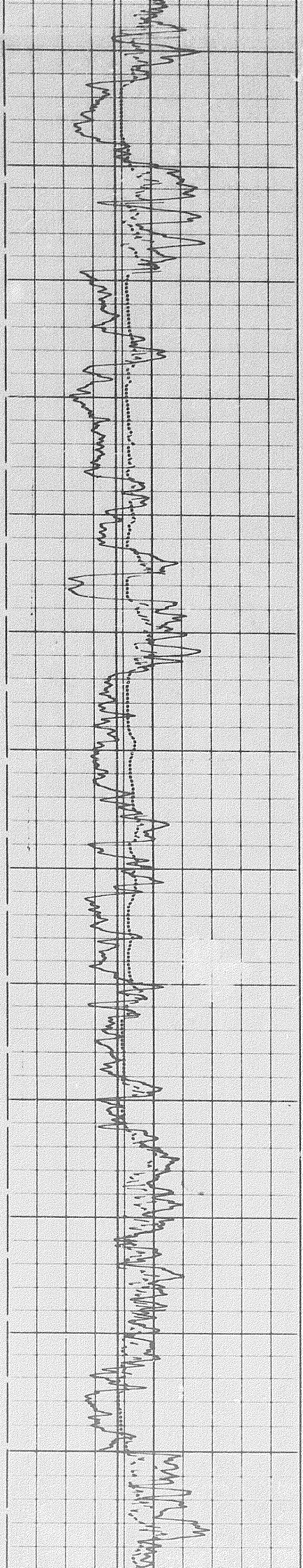
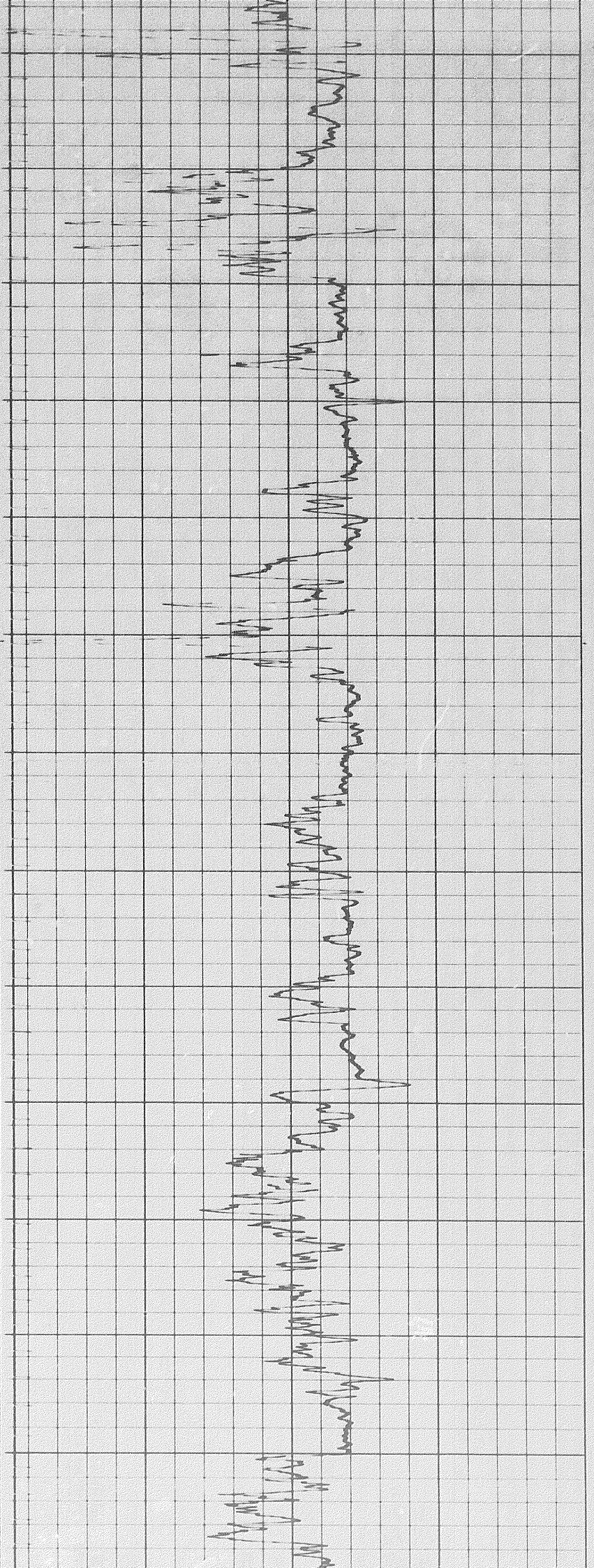
2300

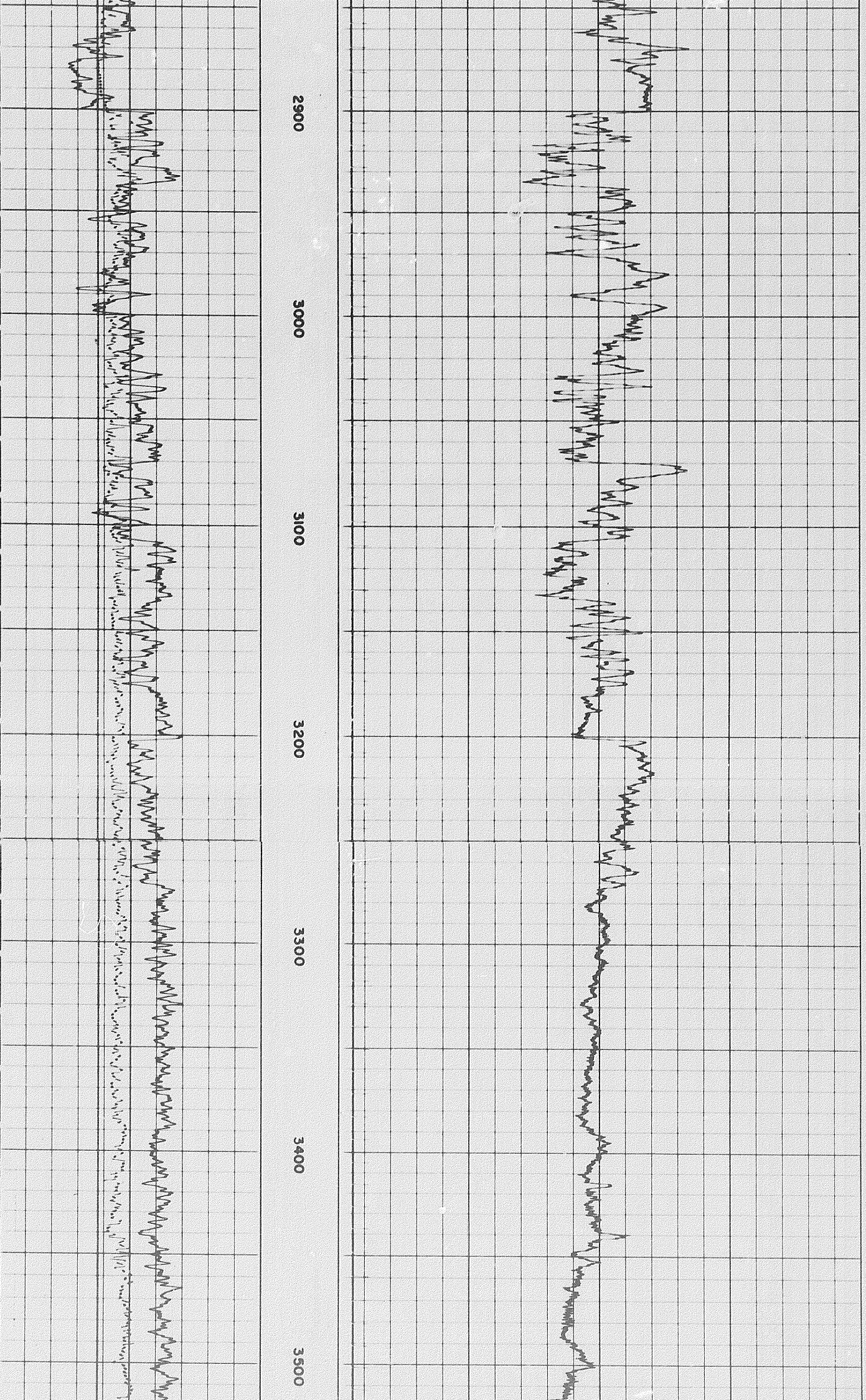
2400



2500







2900

3000

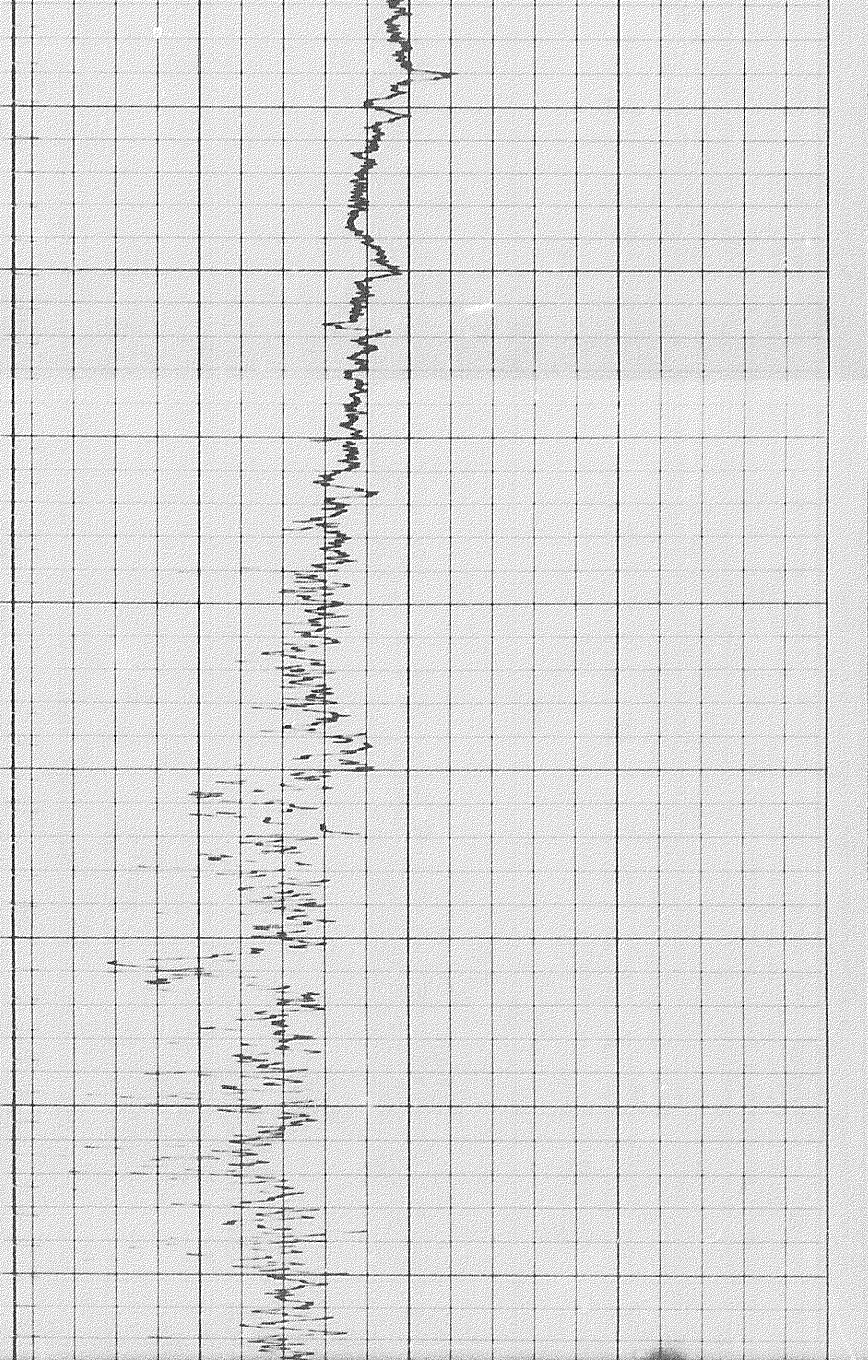
3100

3200

3300

3400

3500

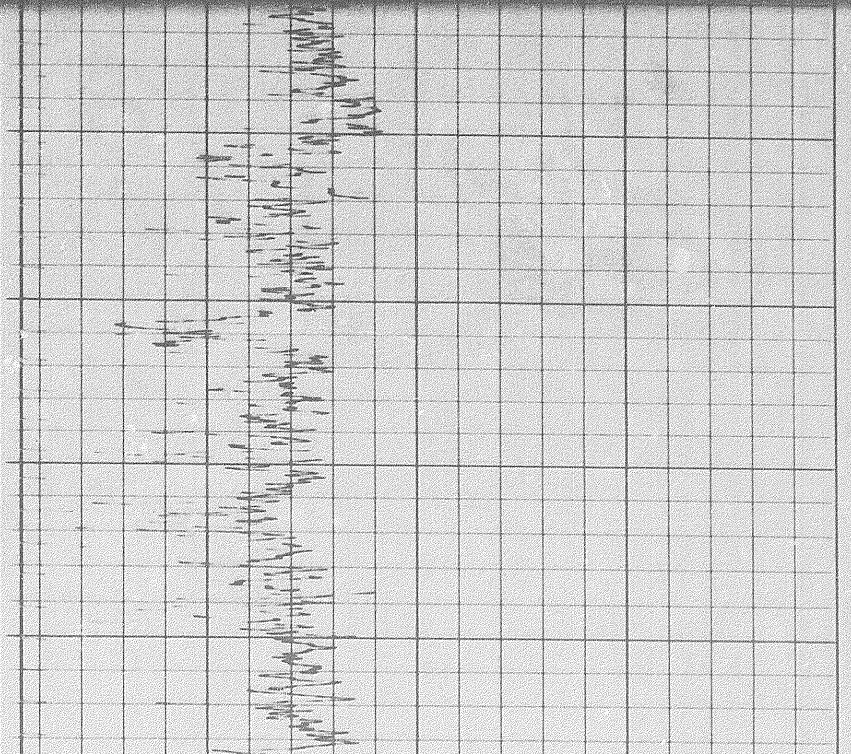
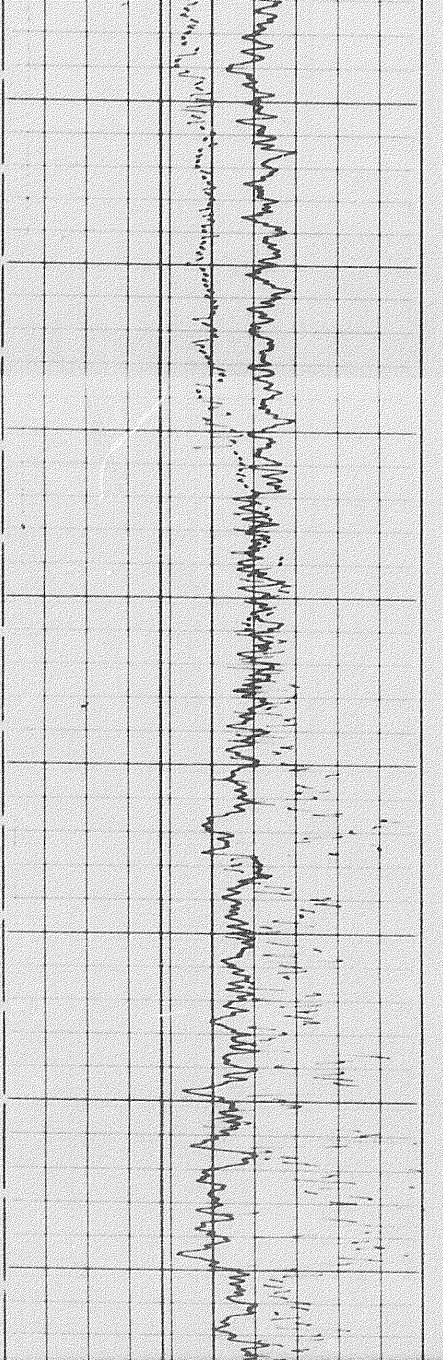


3500

3600

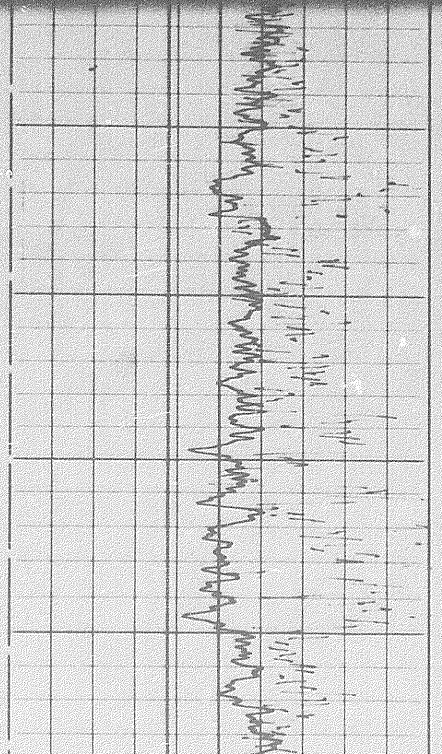
3700

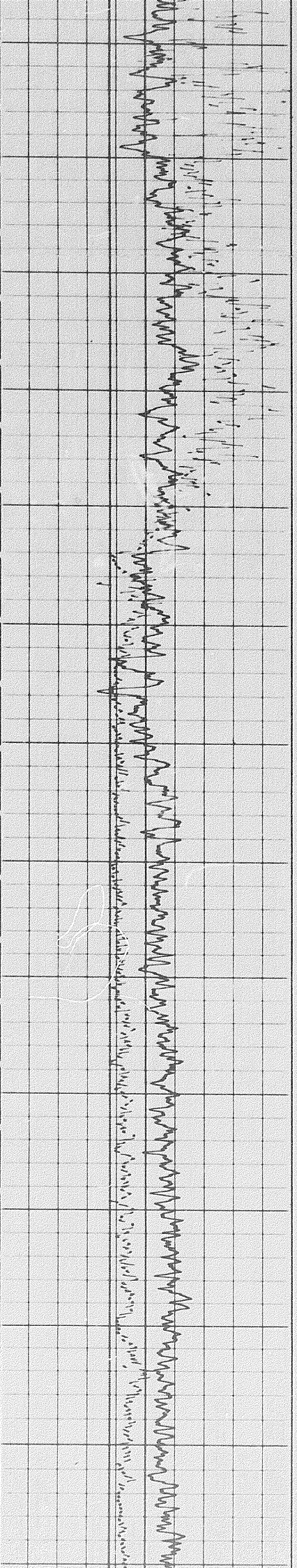
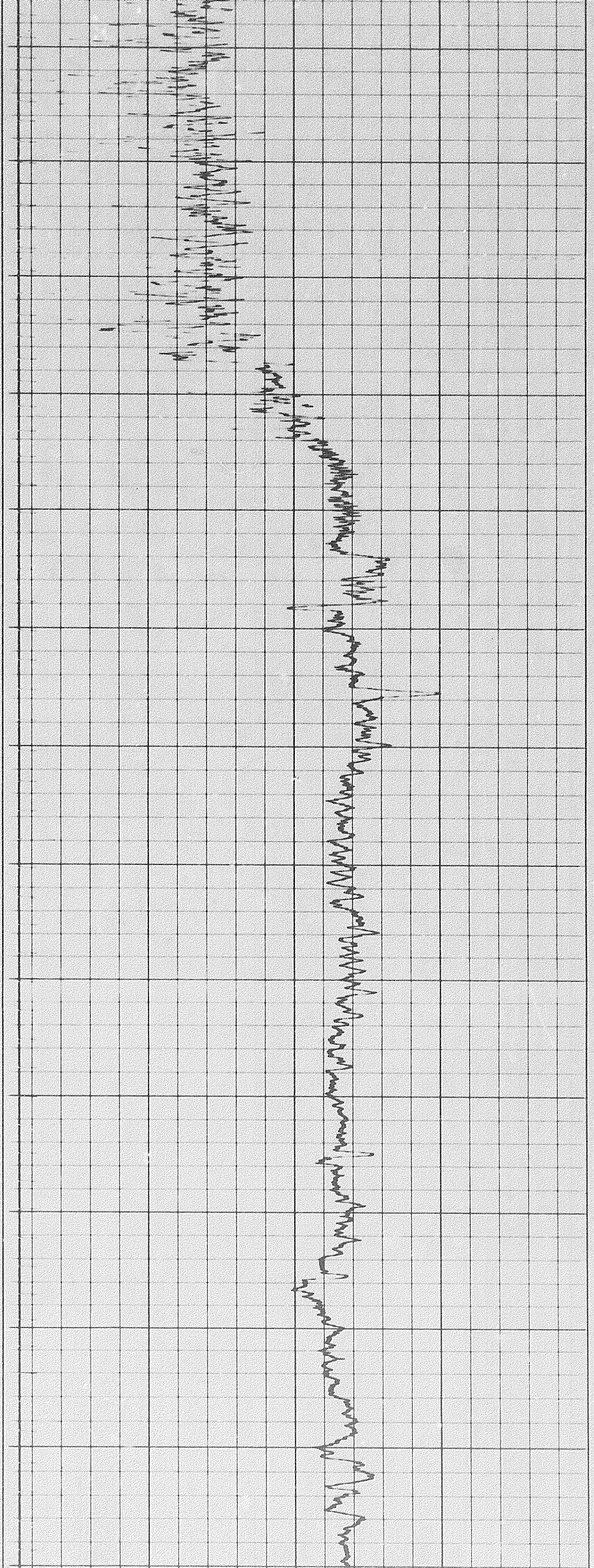
3800

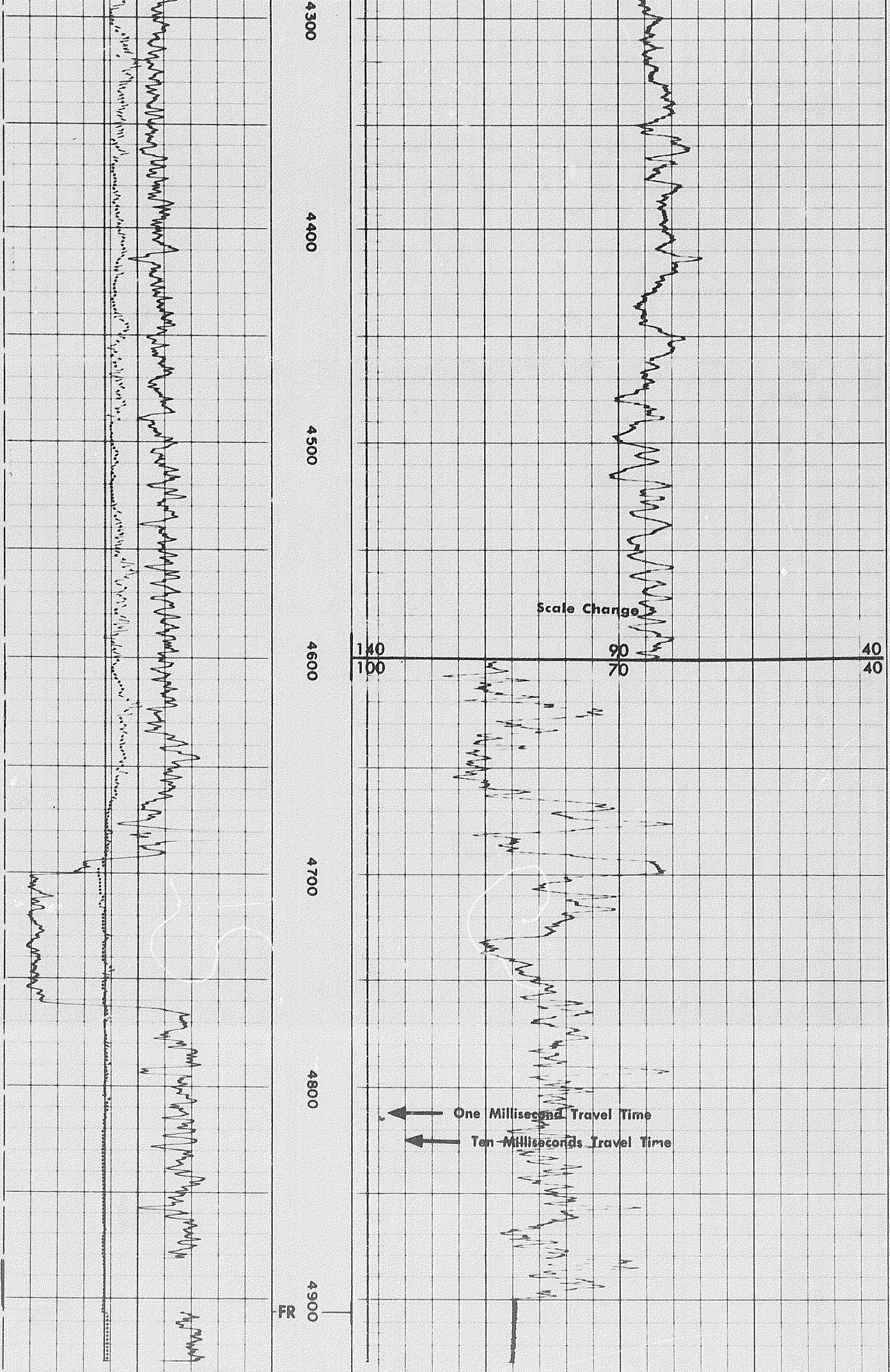


3700

3800







6	7	8	9	10	11	12	13	14
---	---	---	---	----	----	----	----	----

FR
4900

6 7 8 9 10 11 12 13 14

CALIPER
hole diameter in inches

Sens. 150 T.C. 2
Zero 0 div. to left

0 150
150 300

160 130 100
100 70 40

GAMMA RAY
API UNITS

DEPTH

SONIC
INTERVAL TRANSIT TIME
microseconds per foot

DETAIL LOG
5" = 100'

GAMMA RAY
API UNITS

DEPTH

SONIC
INTERVAL TRANSIT TIME
microseconds per foot

Sens. 100 T.C. 2
Zero 0 div. to left

0 100
100 200

140 90 40
240 190 140

GAMMA RAY
API UNITS

DEPTH

SONIC
INTERVAL TRANSIT TIME
microseconds per foot

DETAIL LOG
5" = 100'

GAMMA RAY
API UNITS

DEPTH

SONIC
INTERVAL TRANSIT TIME
microseconds per foot

Sens. 100 T.C. 2
Zero 0 div. to left

0 100
100 200

140 90 40
240 190 140

CALIPER
hole diameter in inches

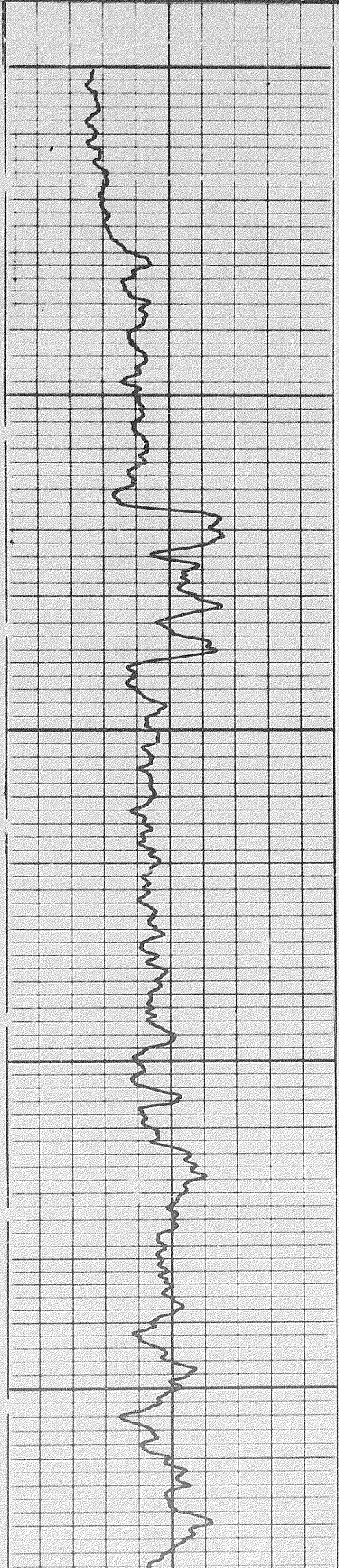
6 7 8 9 10 11 12 13 14

0100

100 200

CALIPER
hole diameter in inches

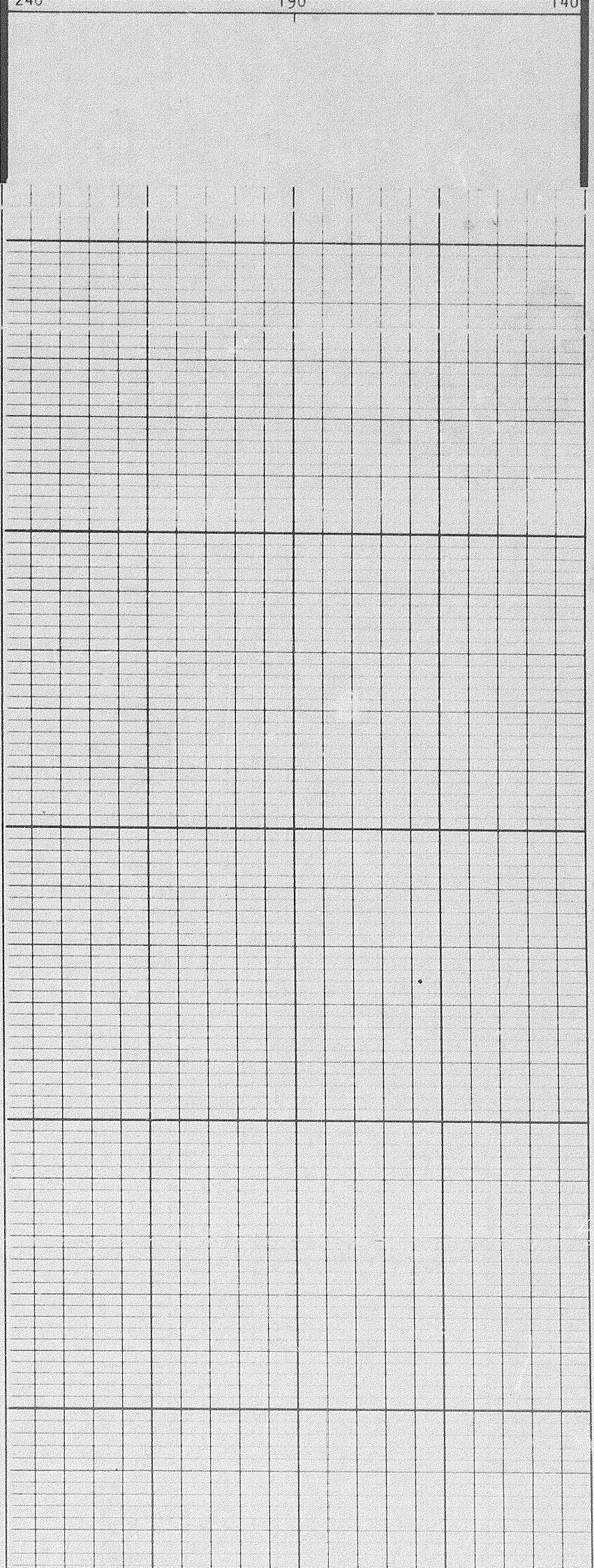
6 7 8 9 10 11 12 13 14

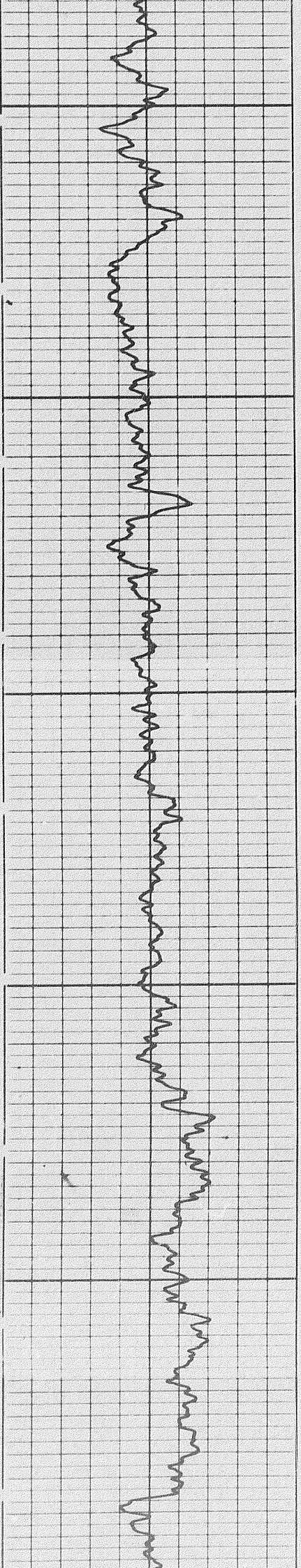


0100

0200

0300

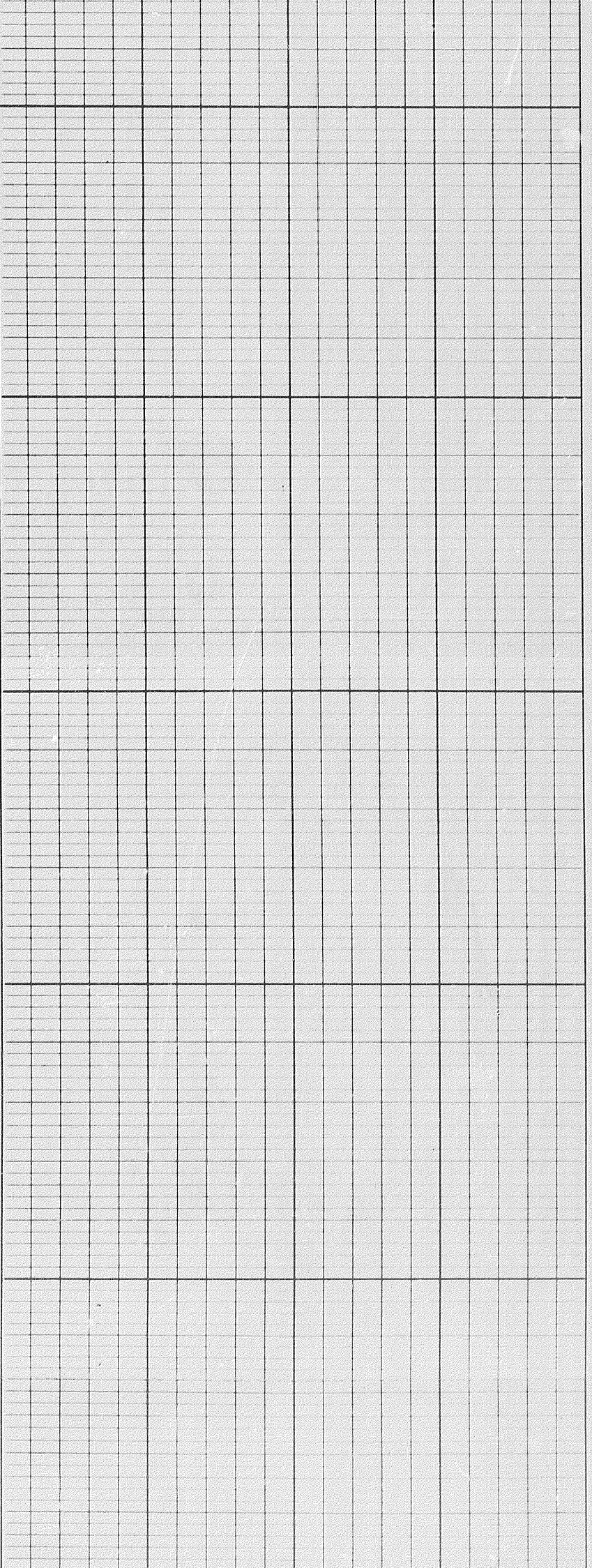




0300

0400

0500

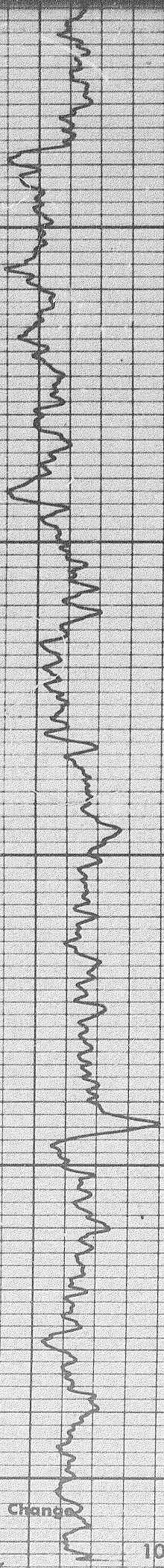


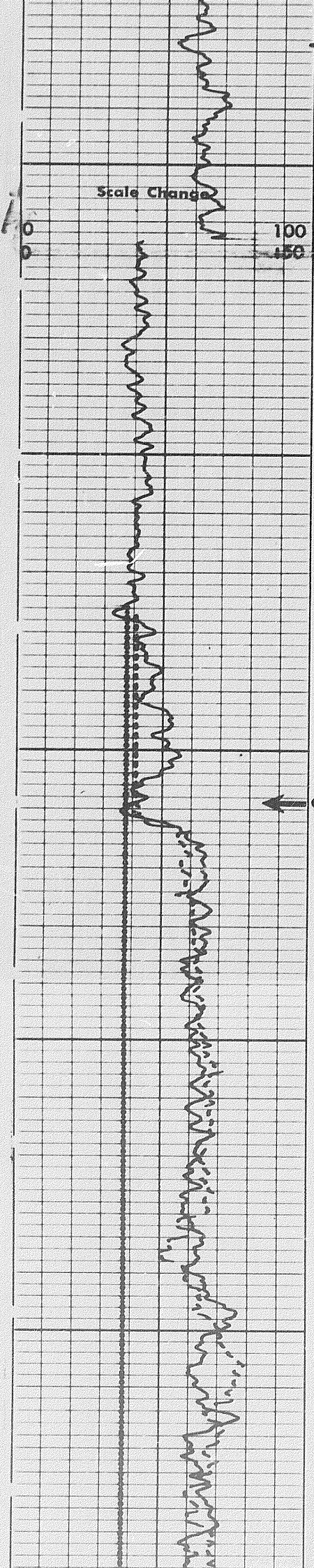
Scale Change

100
50

00:00

00:00

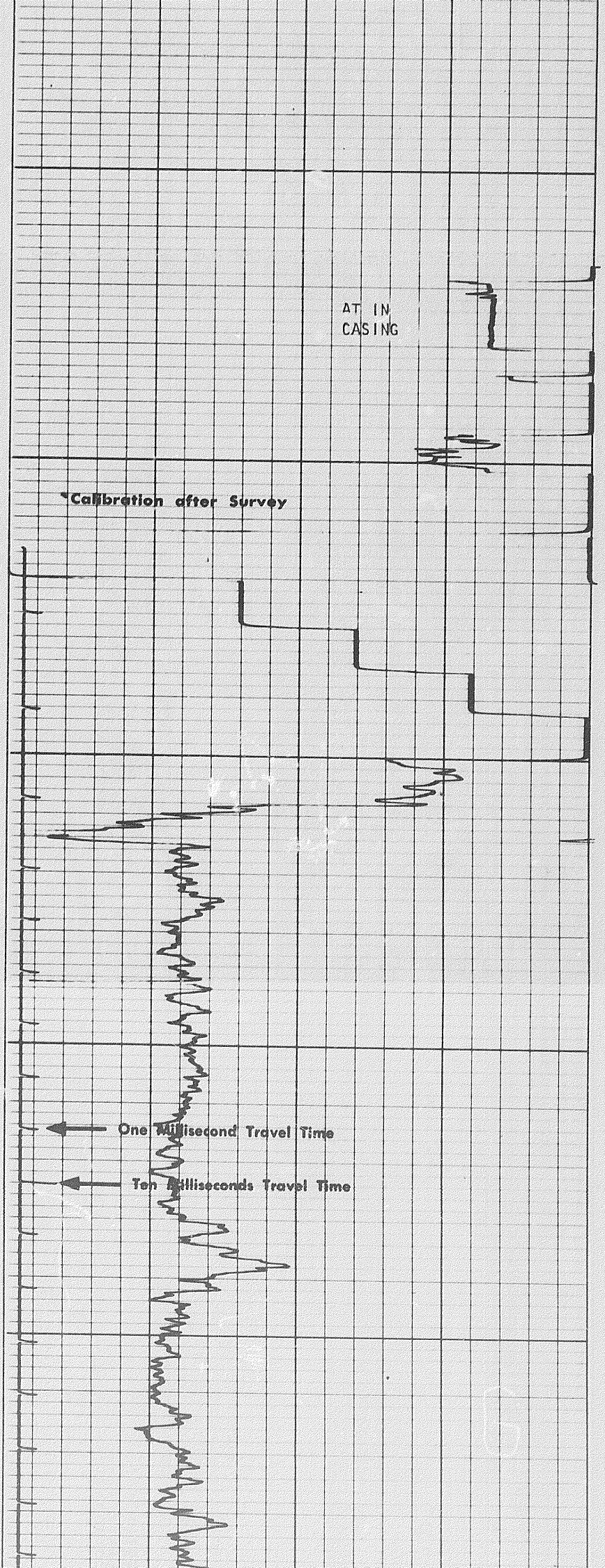


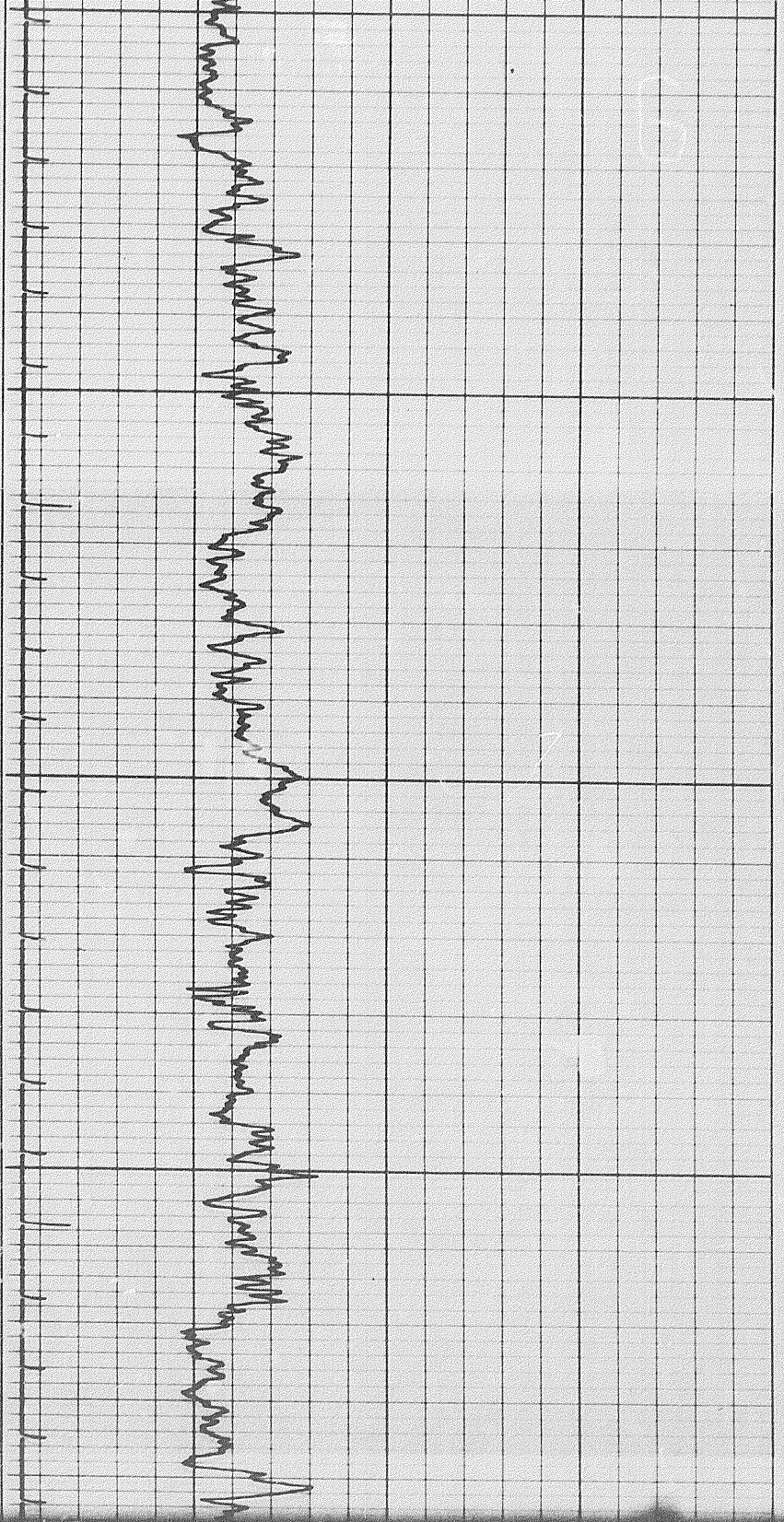


0080

Casing

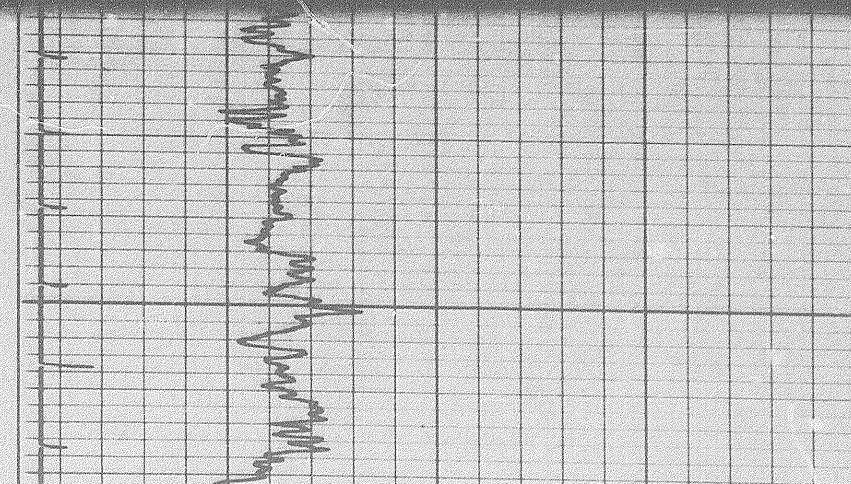
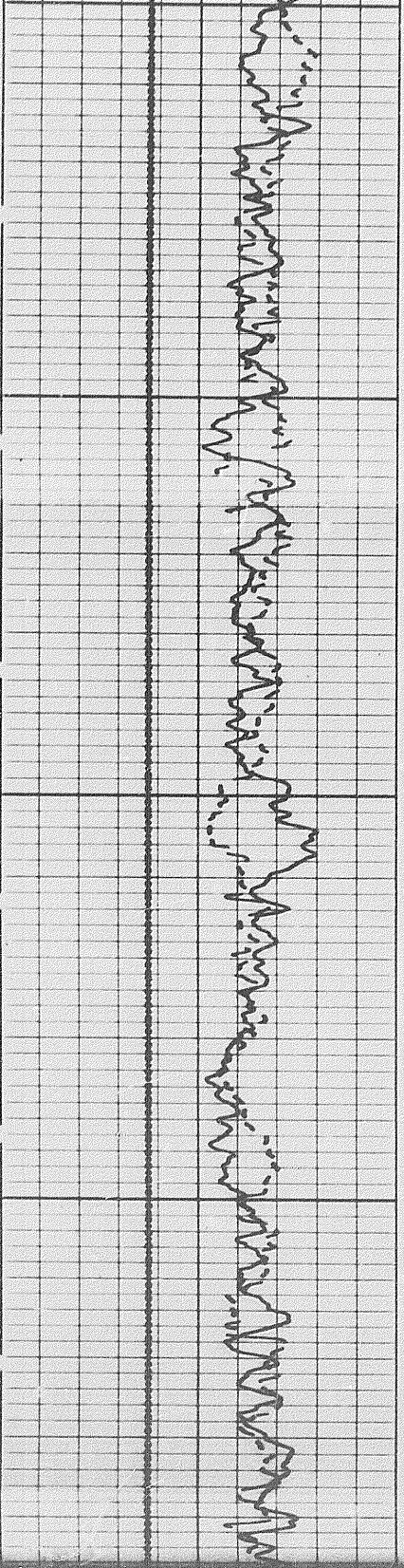
0060



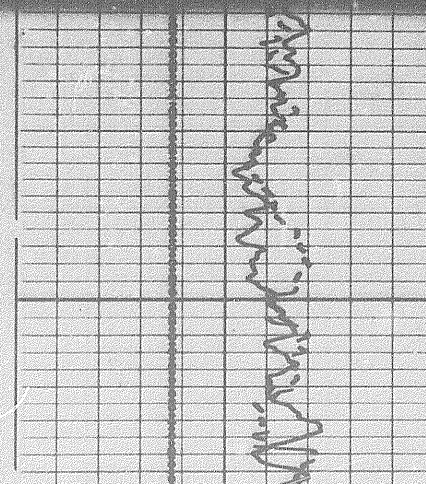


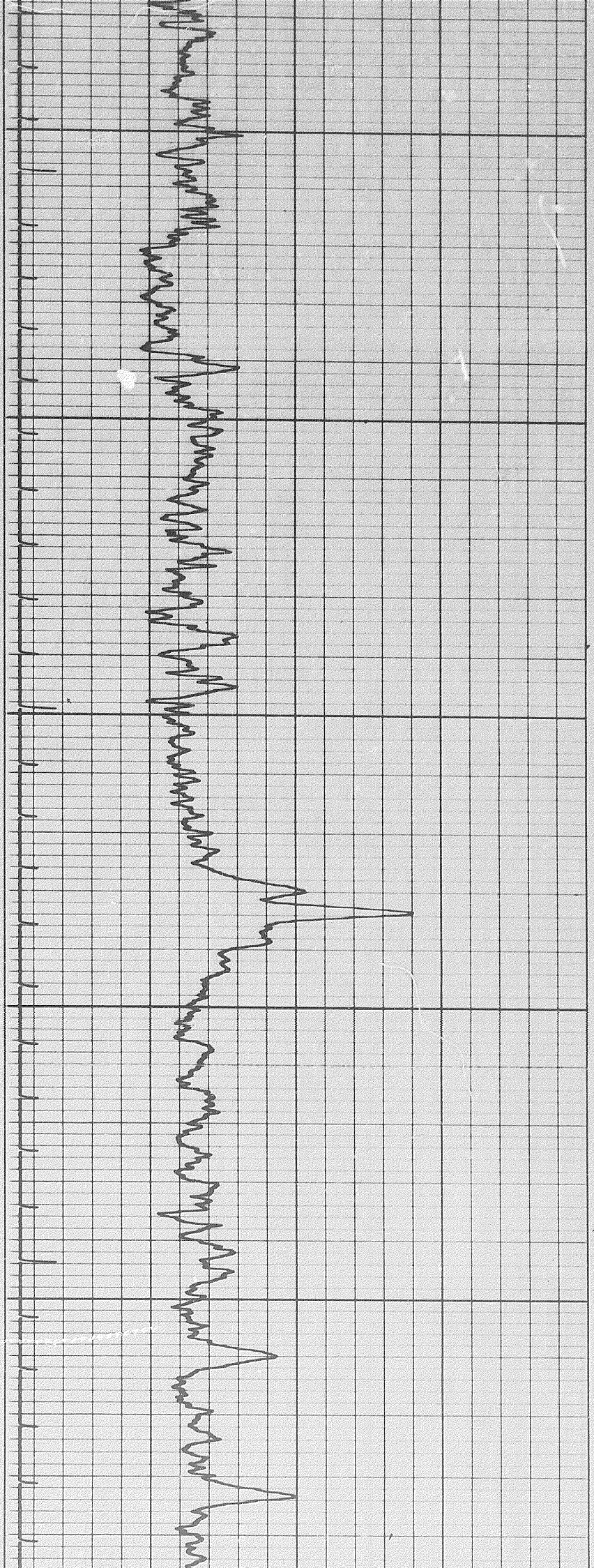
1000

1100



1100

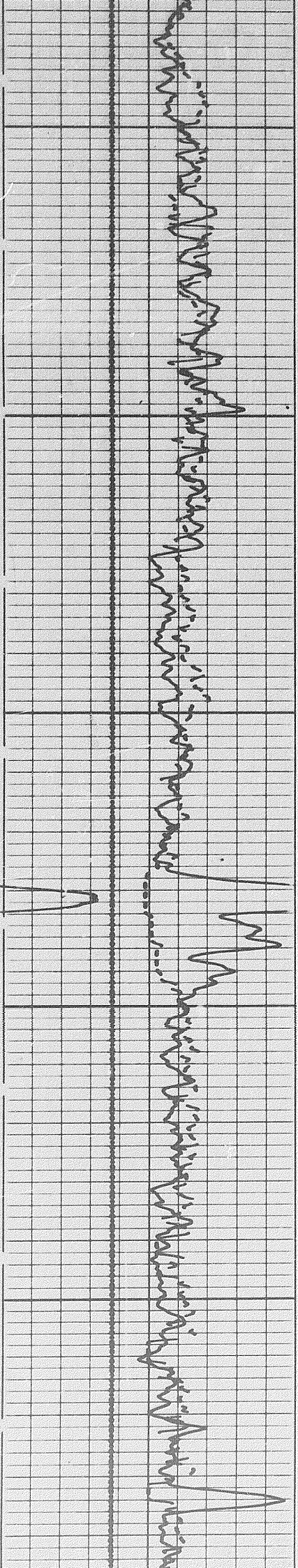


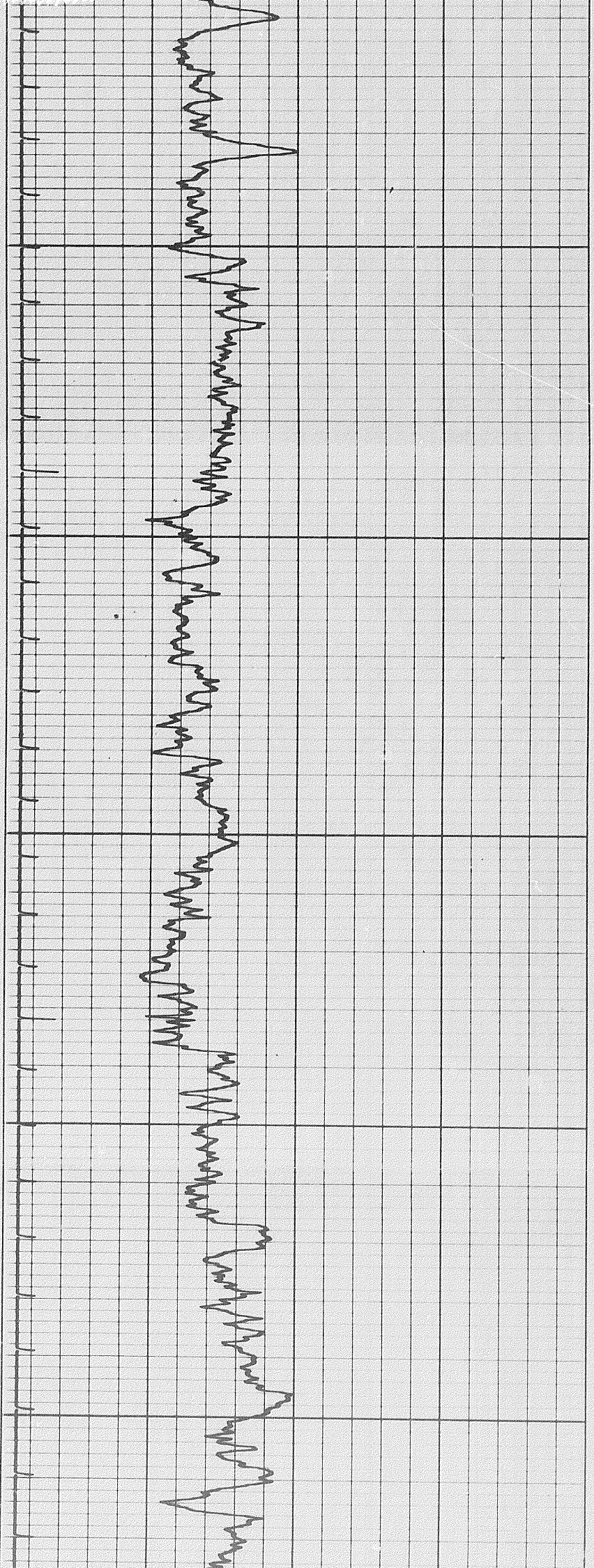


1100

1200

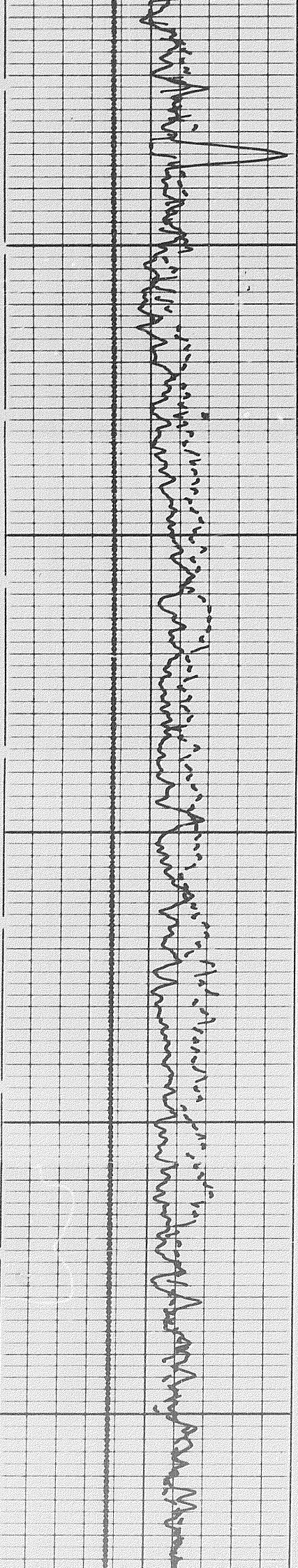
1300







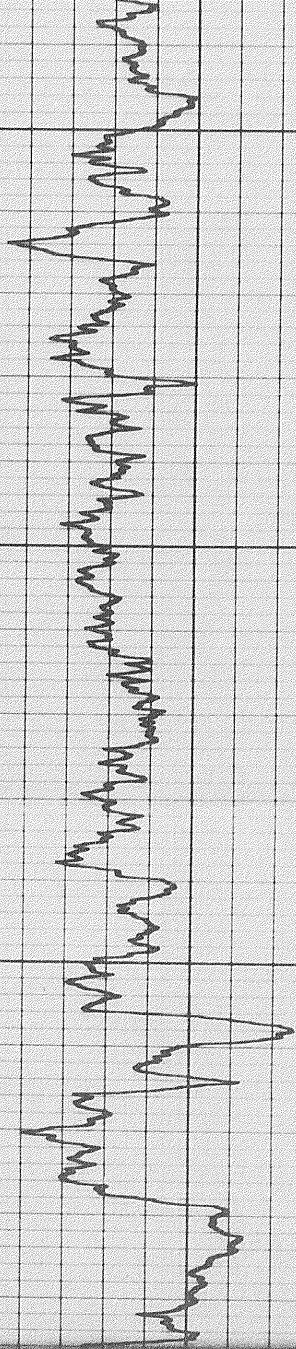
1400

1500

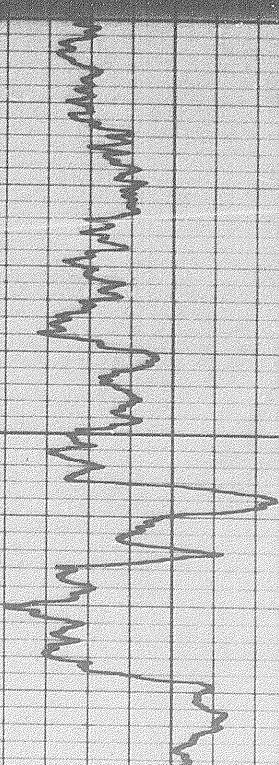


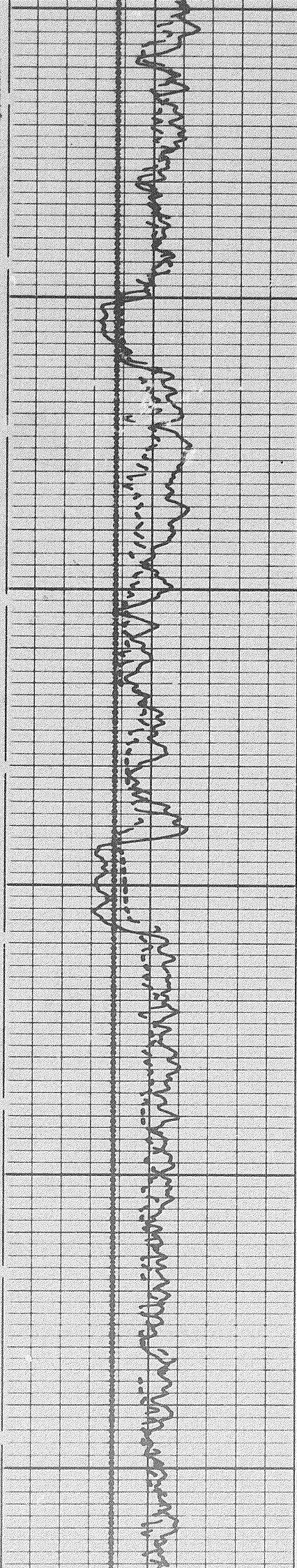


1500



1500

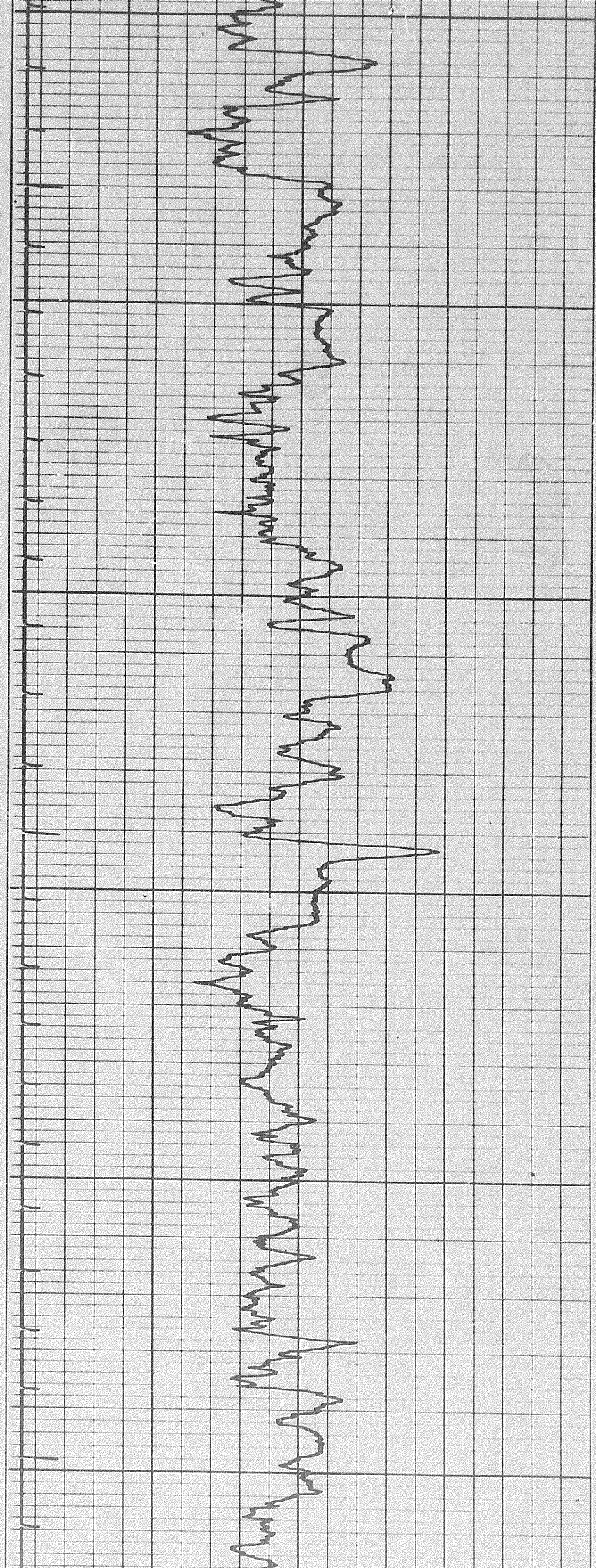




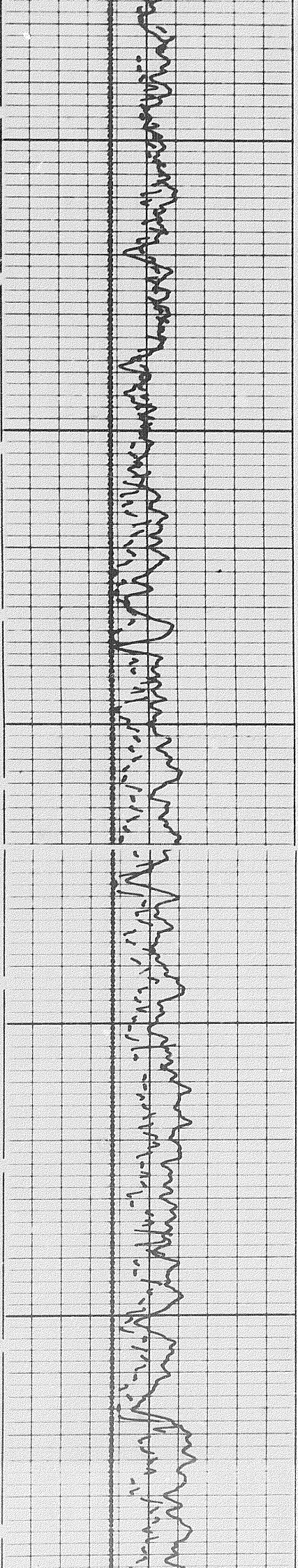
1900

1800

1700



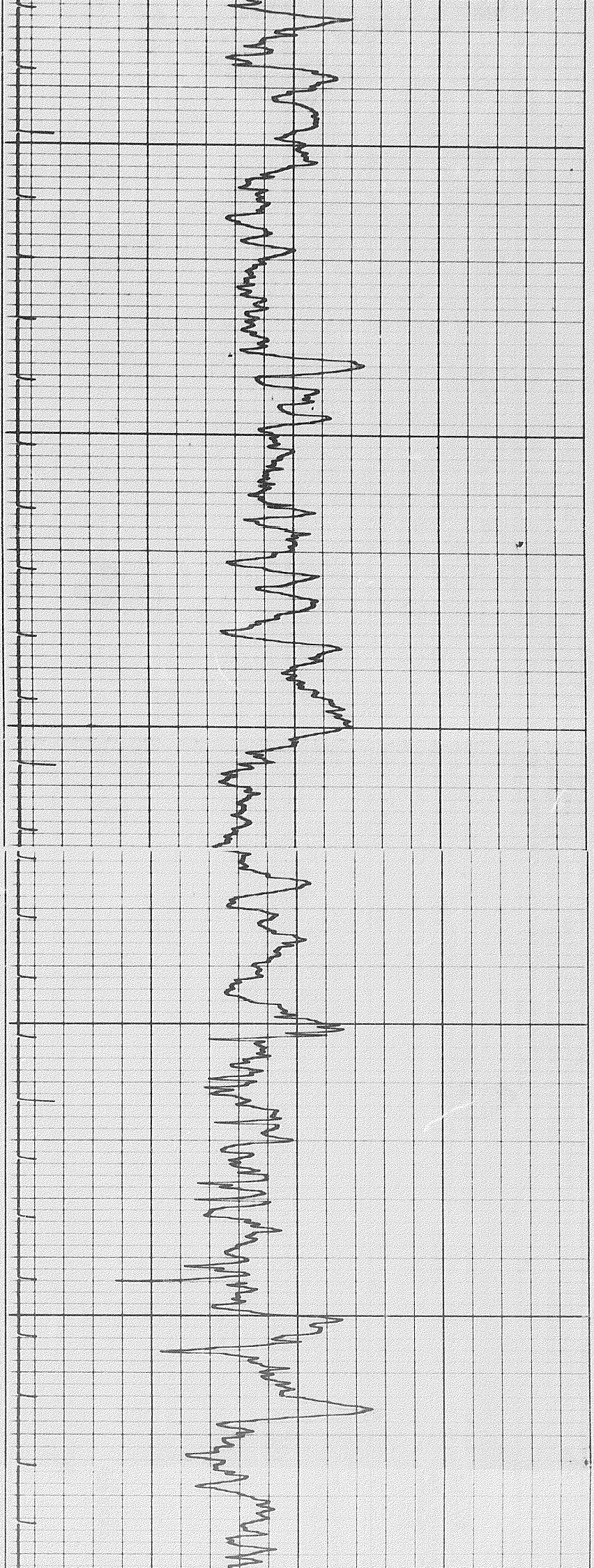
00

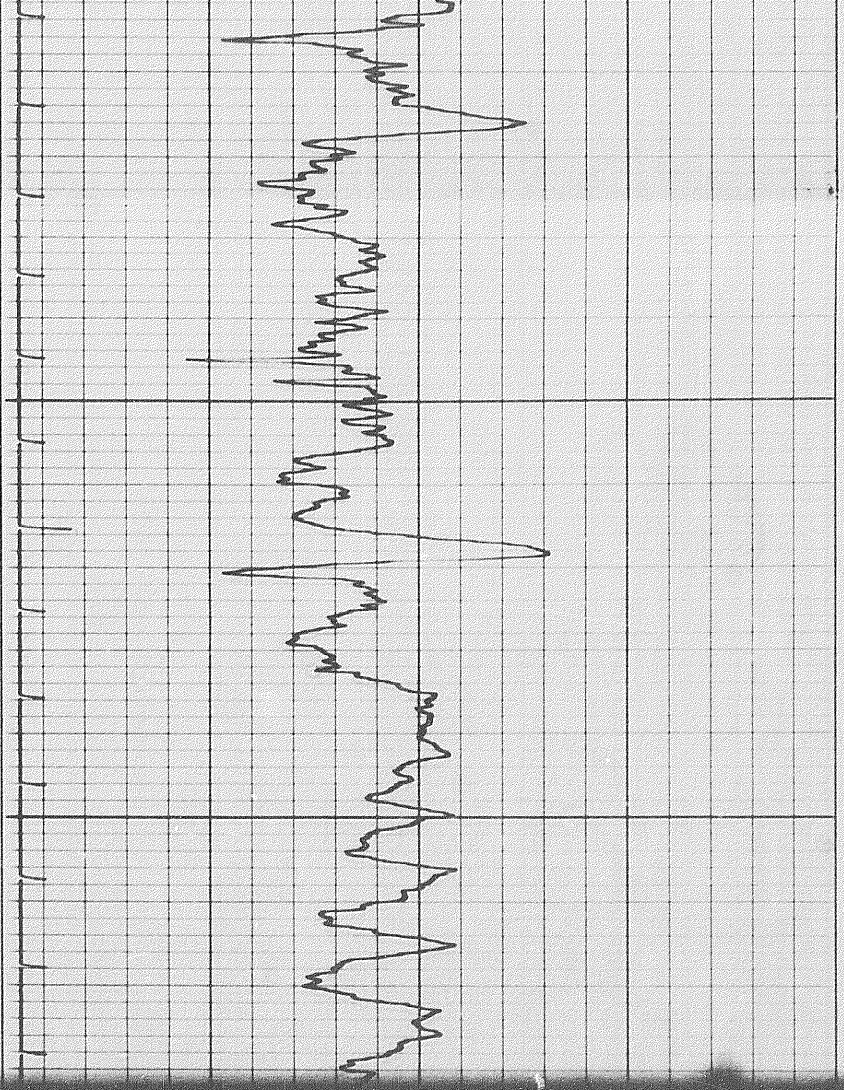


1900

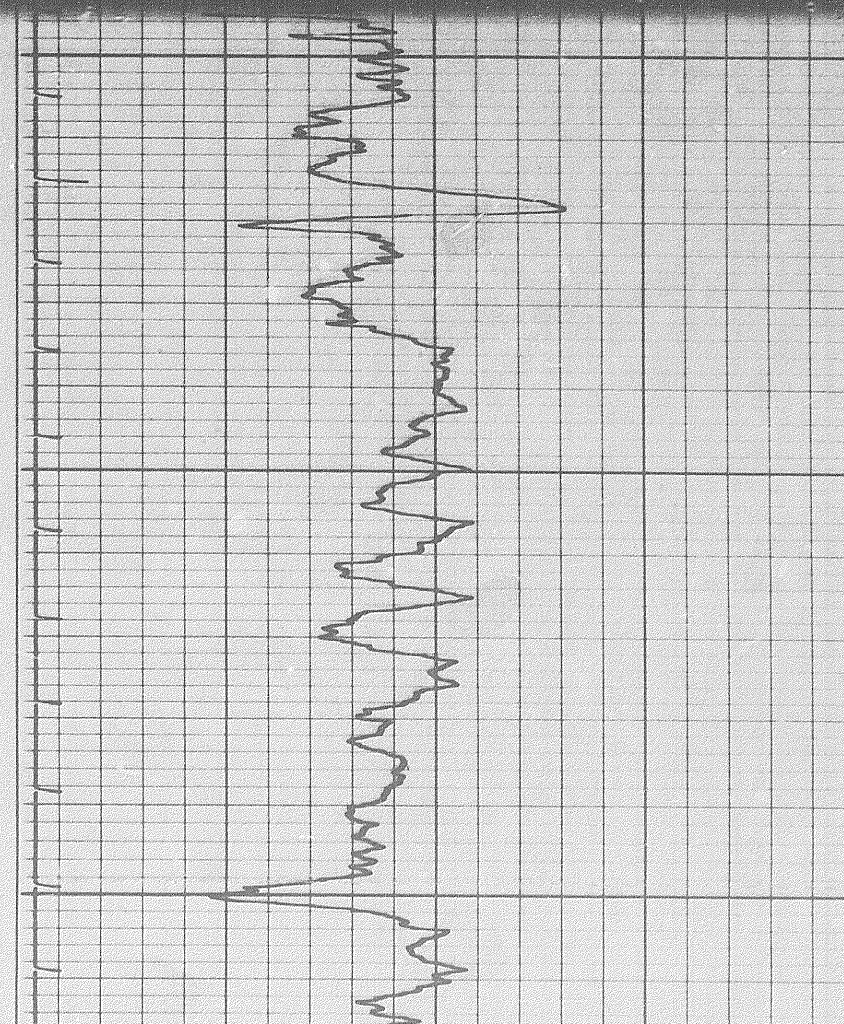
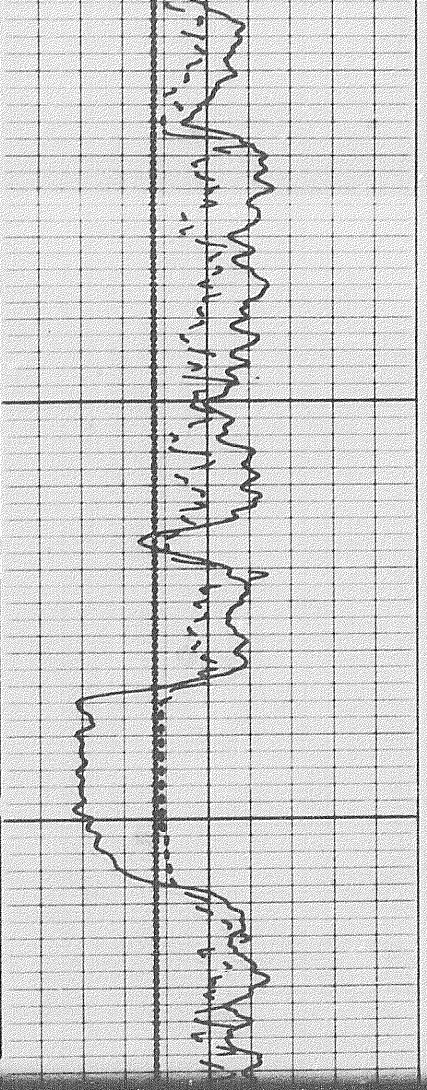
2000

2100

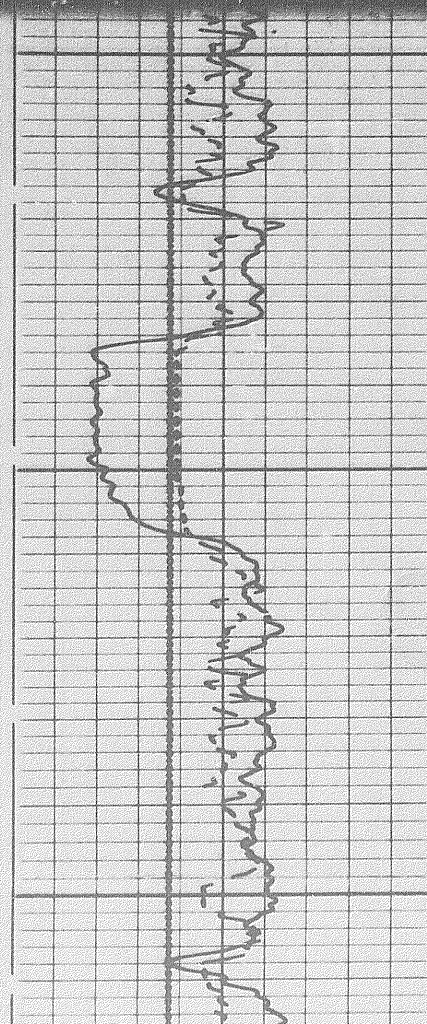


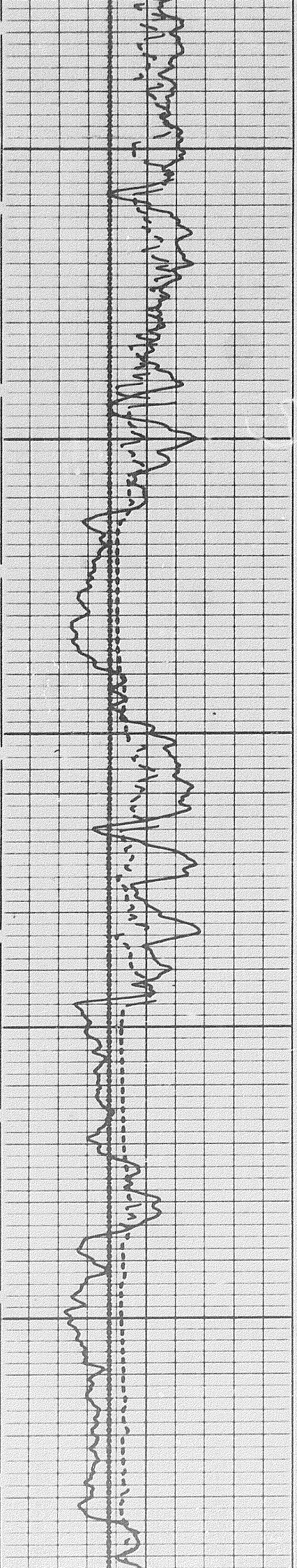


2200



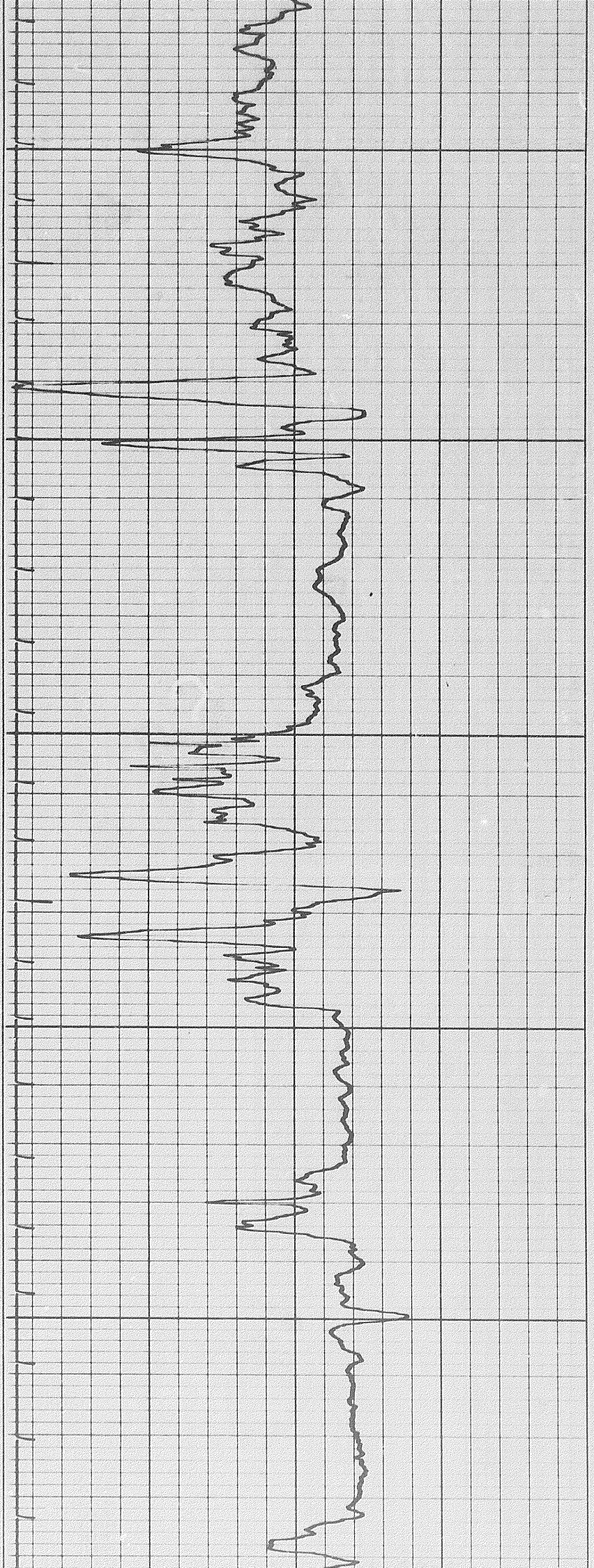
2200



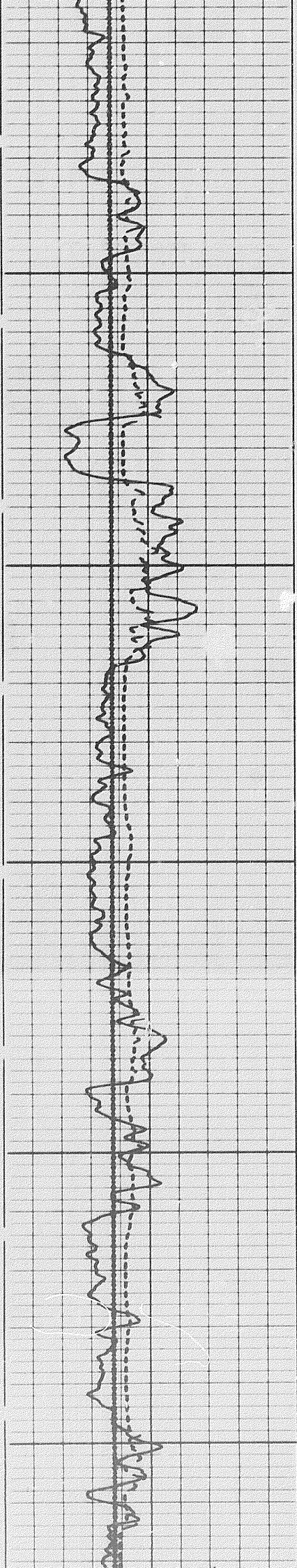


2300

2400



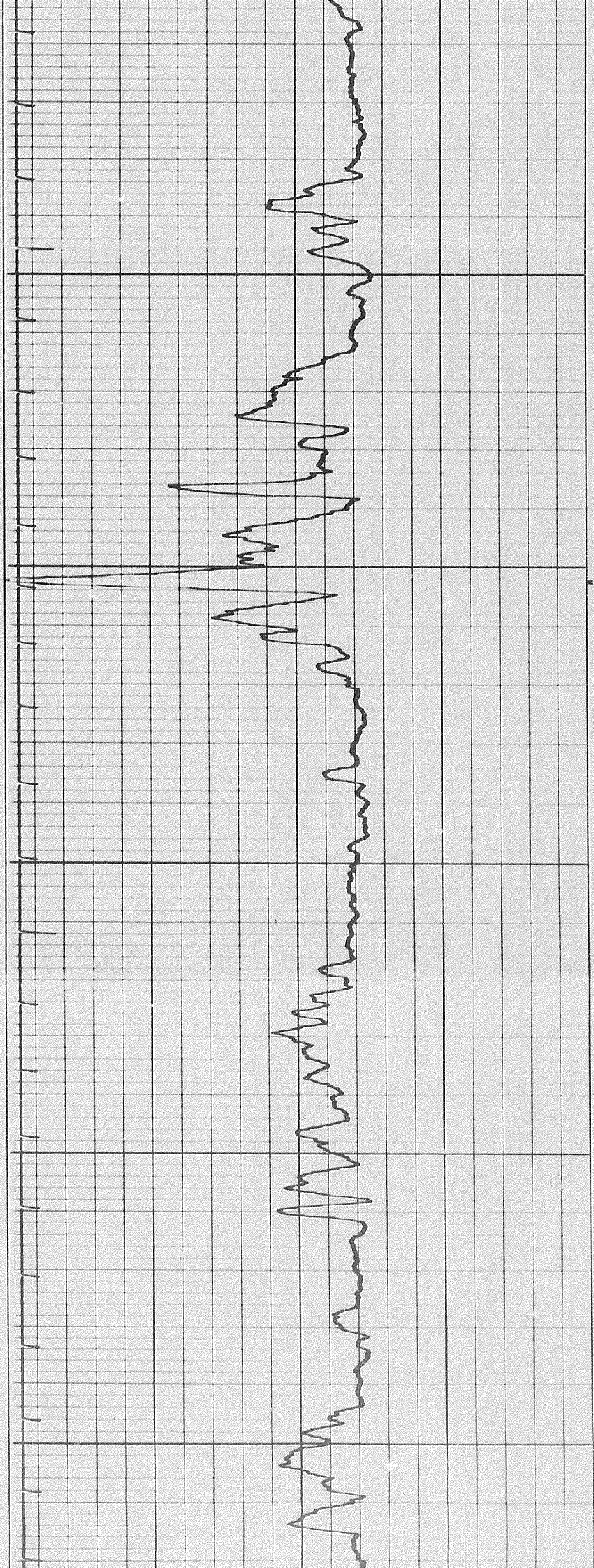
00

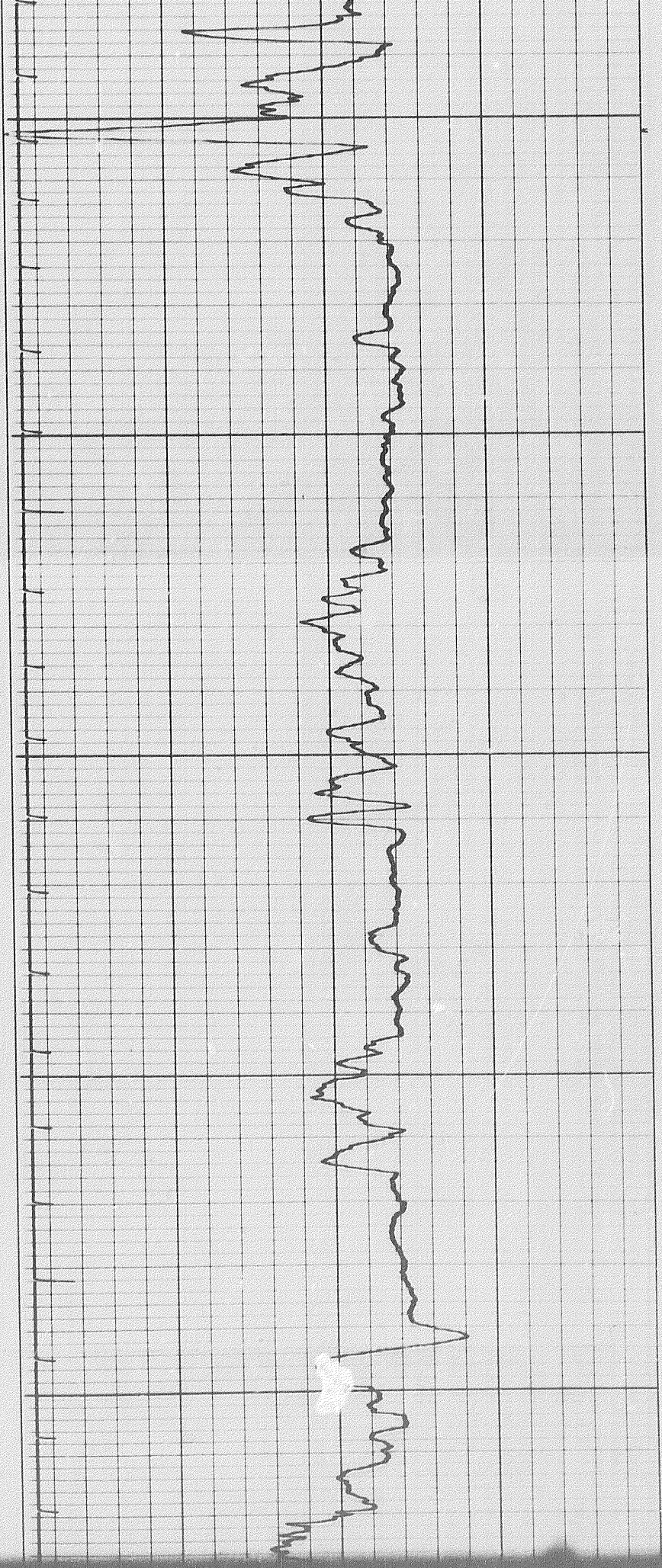


2500

2600

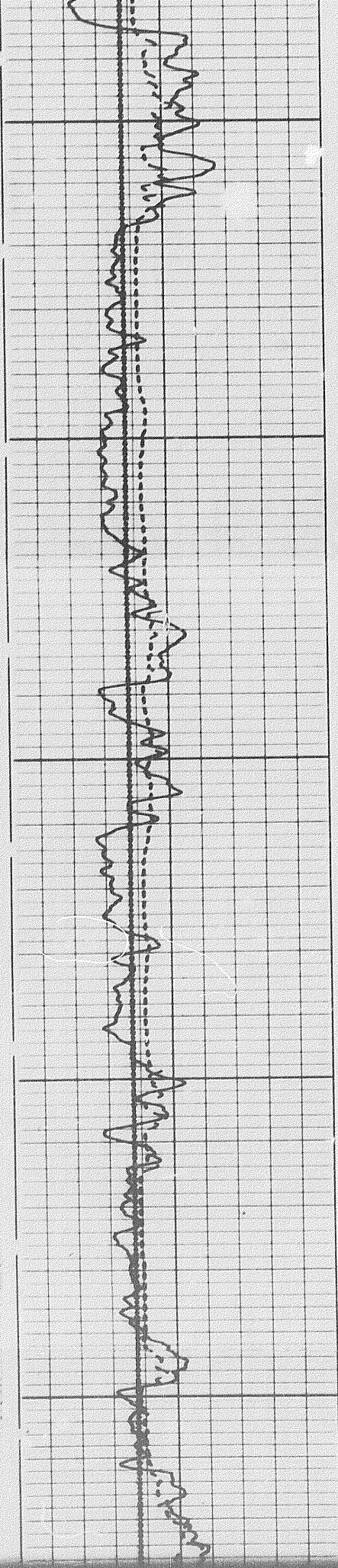
2700

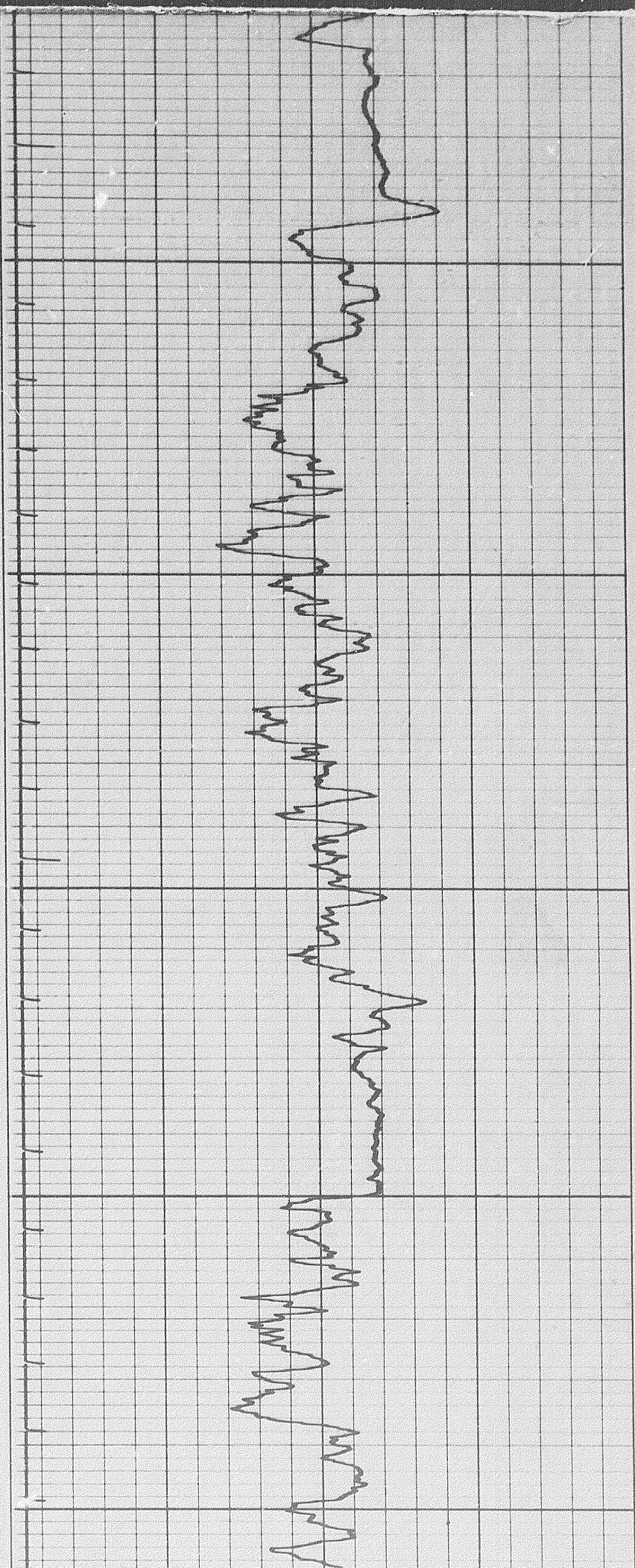




2600

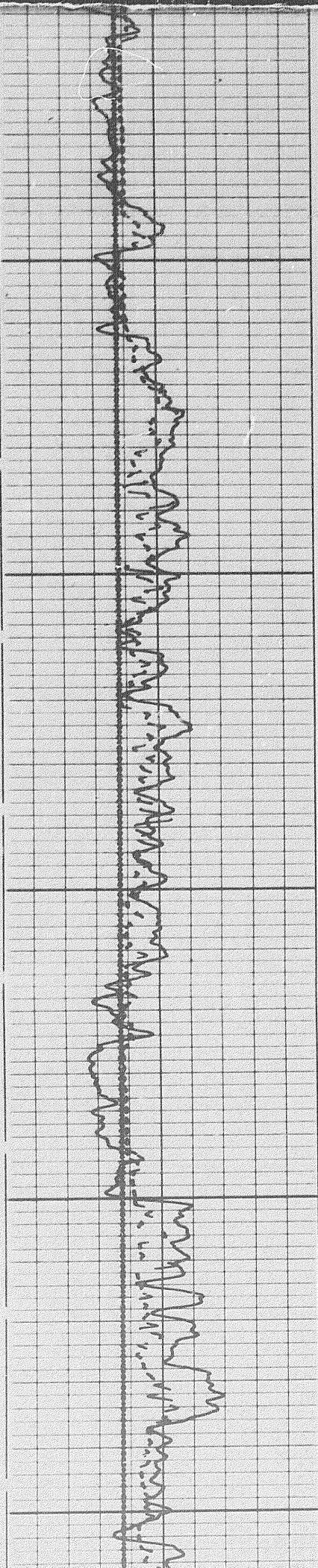
2700

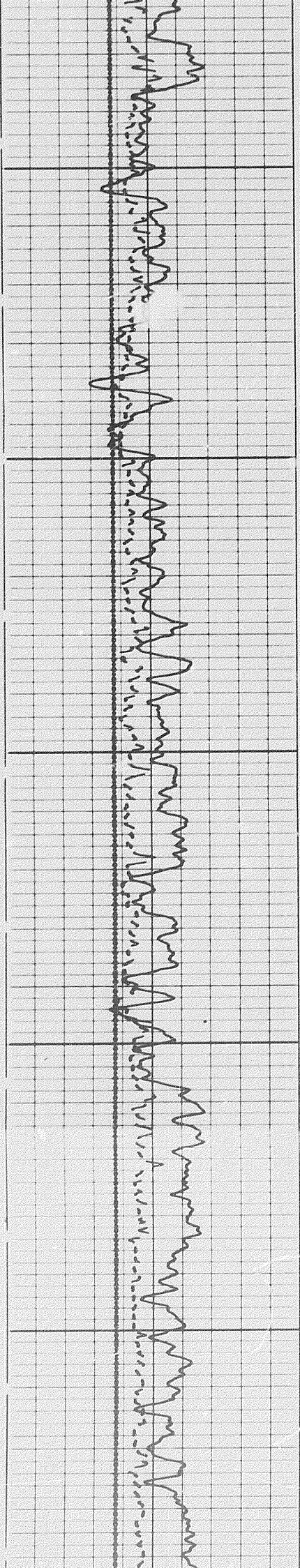




2800

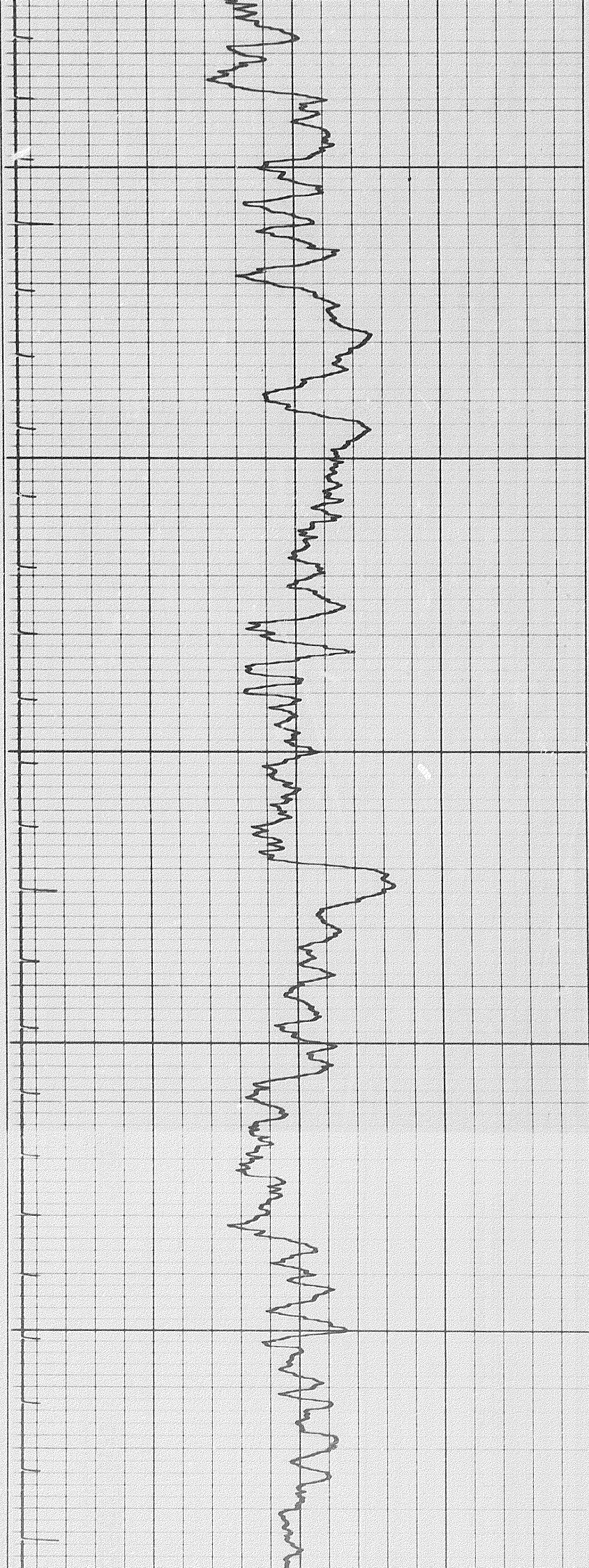
2900

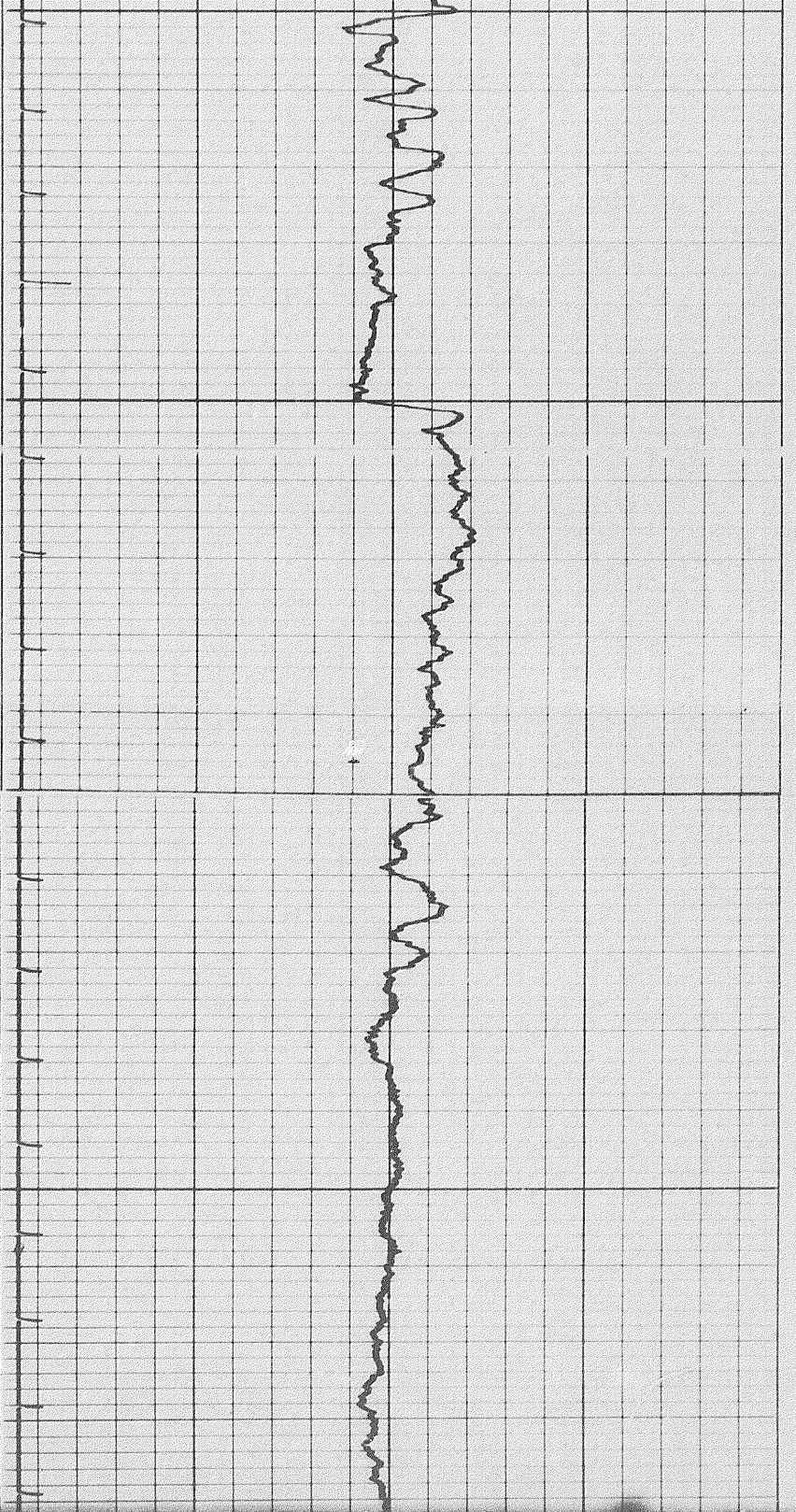





3000

3100

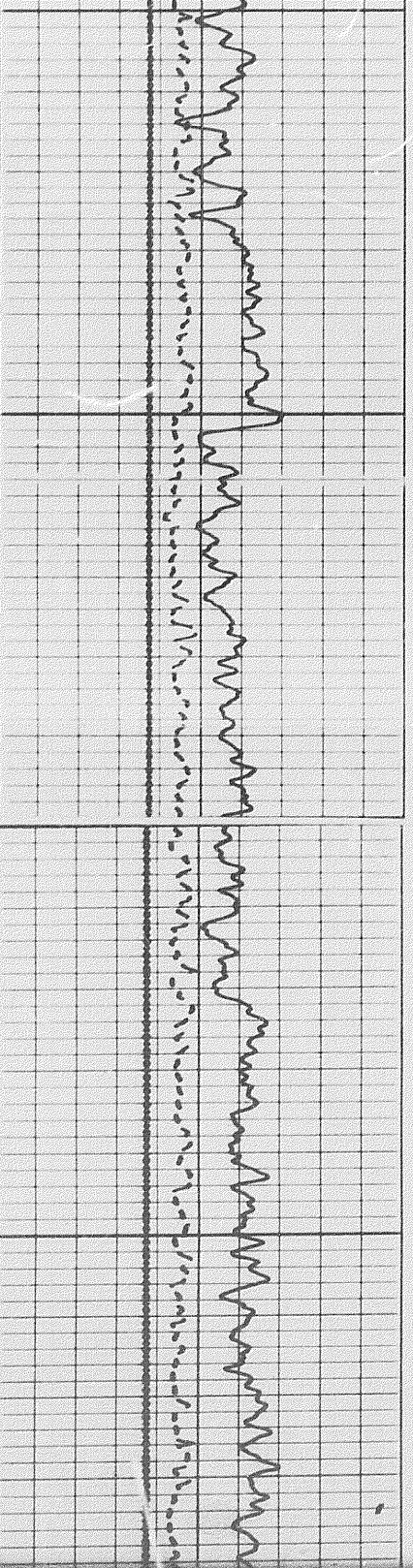




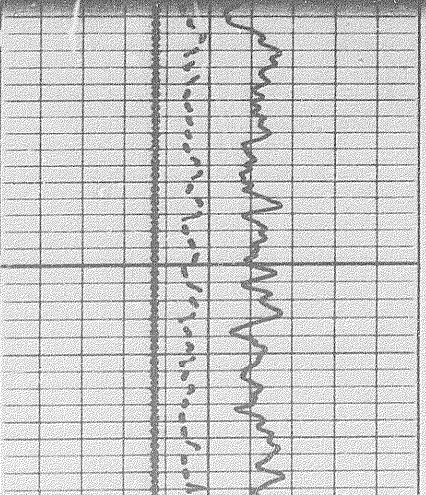
3200

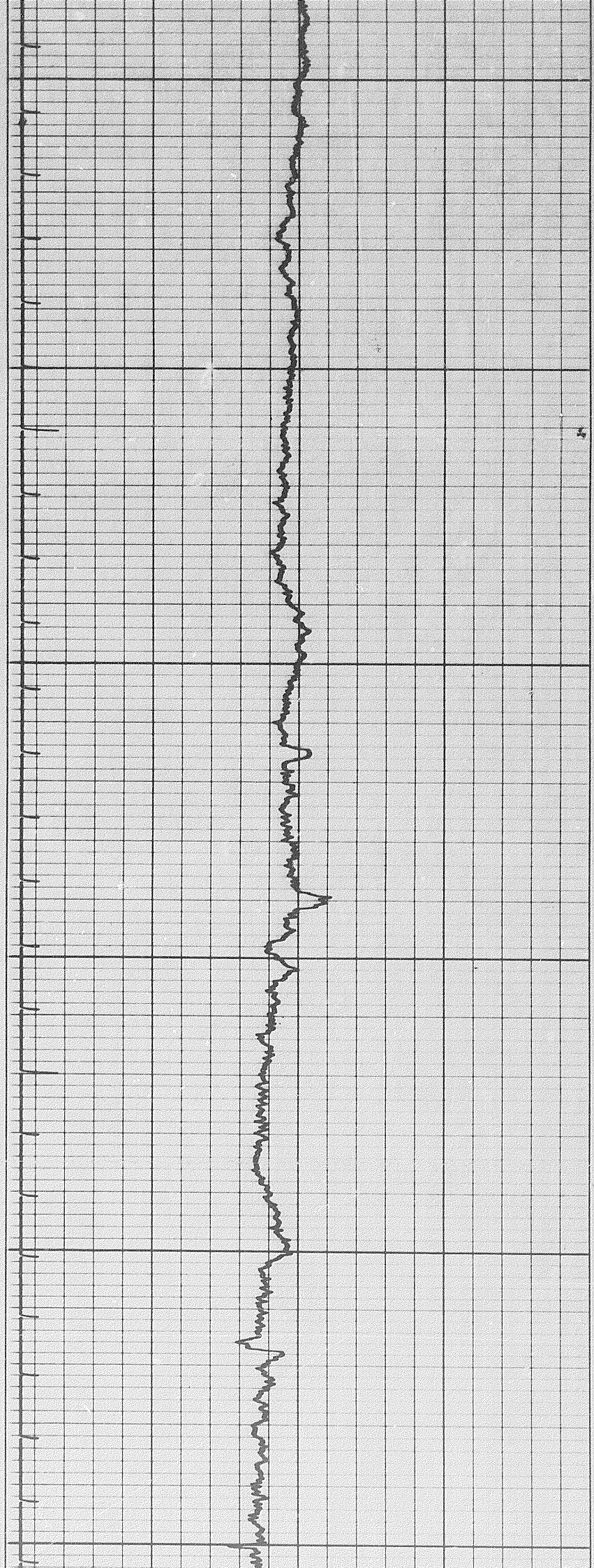


3300



3300

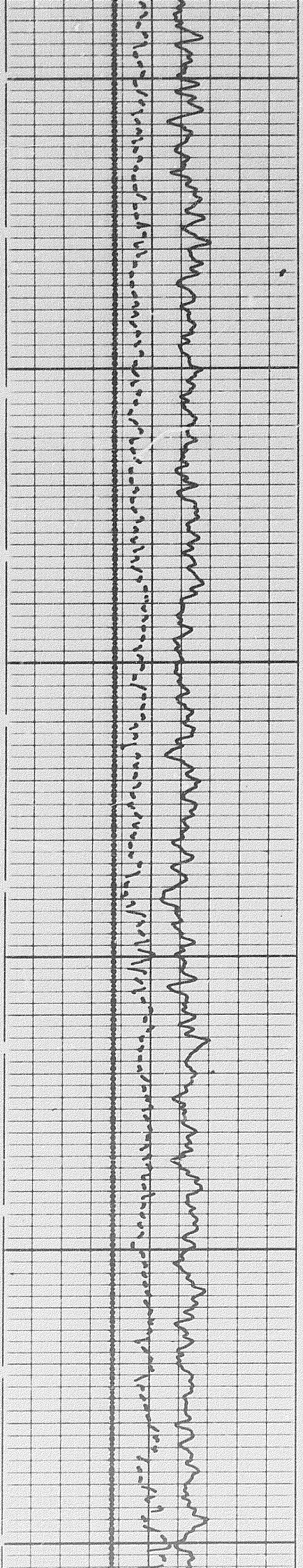


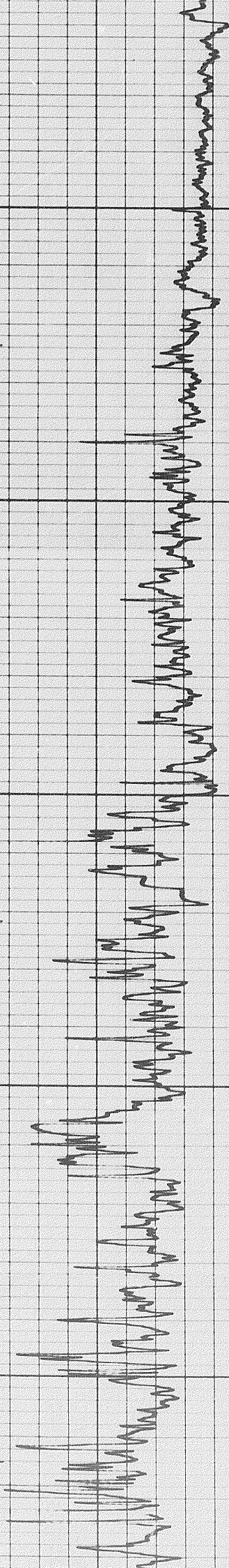


3300

3400

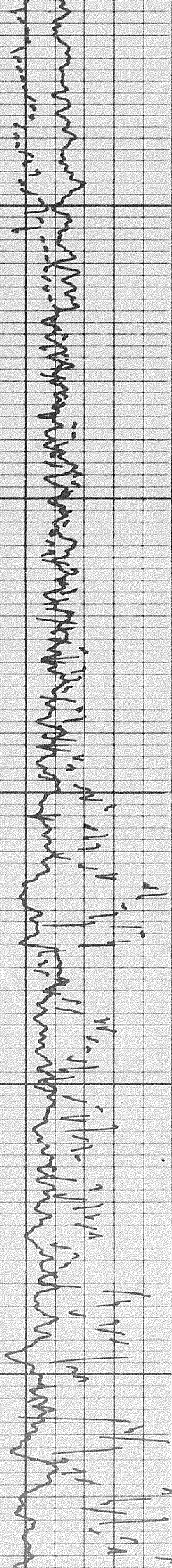
3500

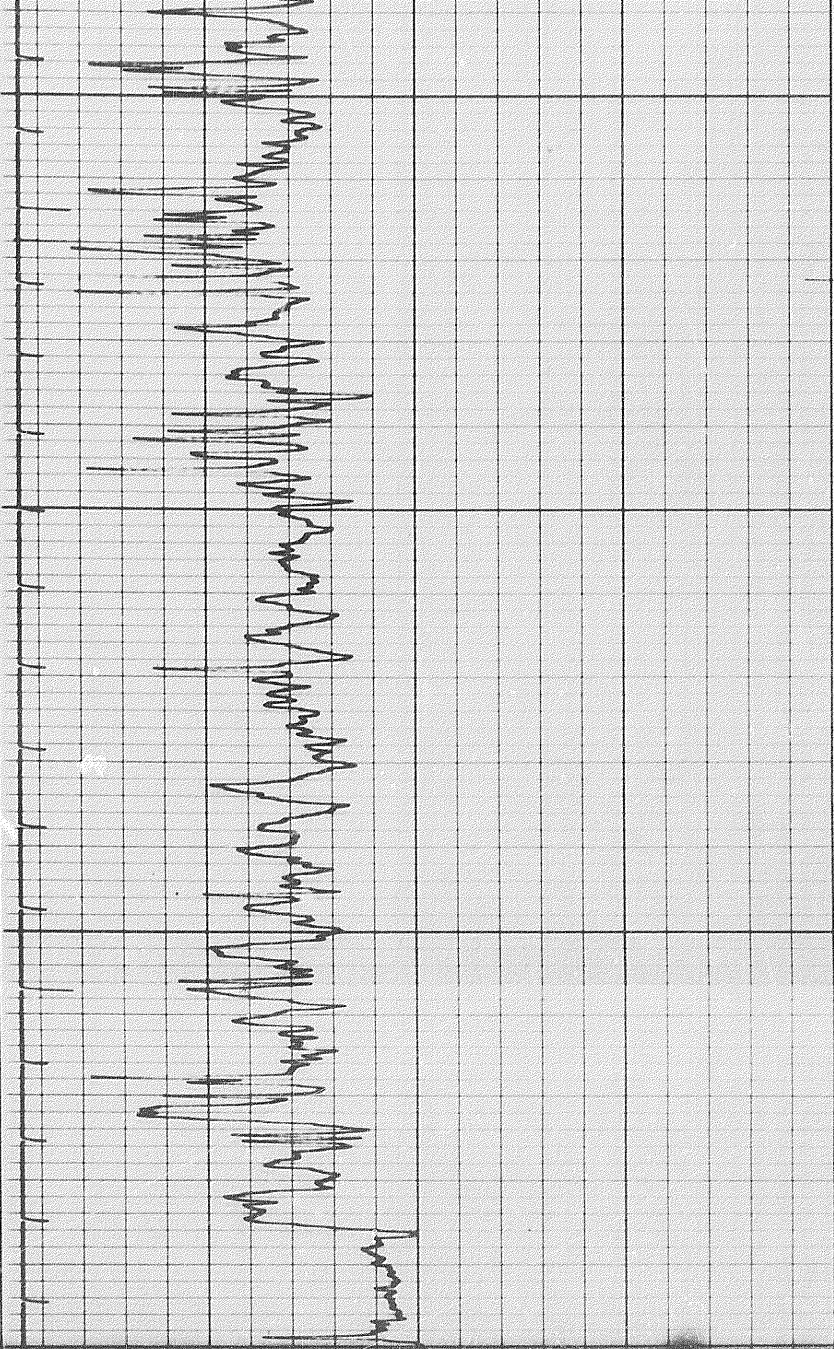




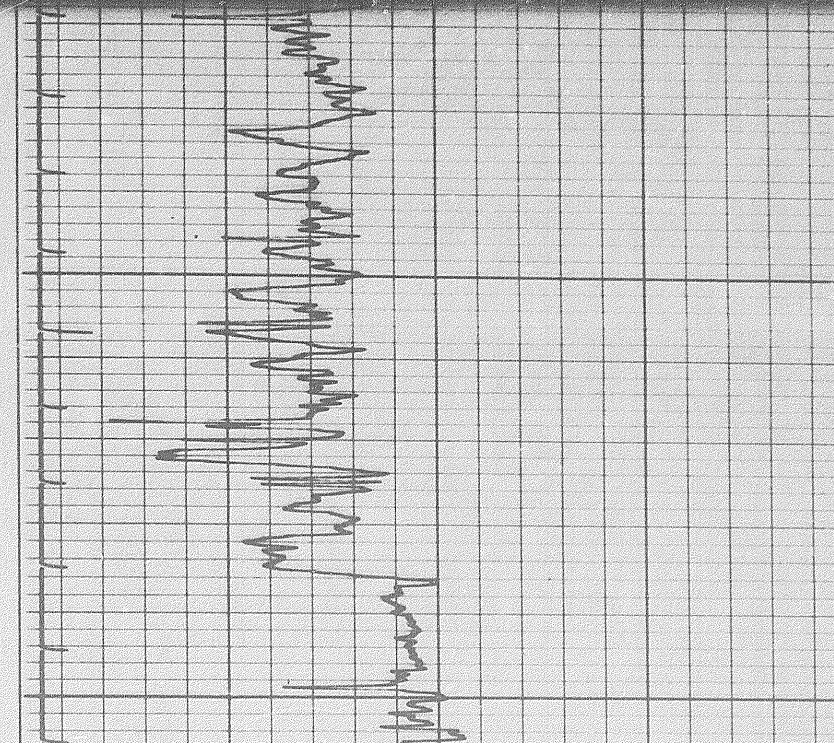
3600

3700

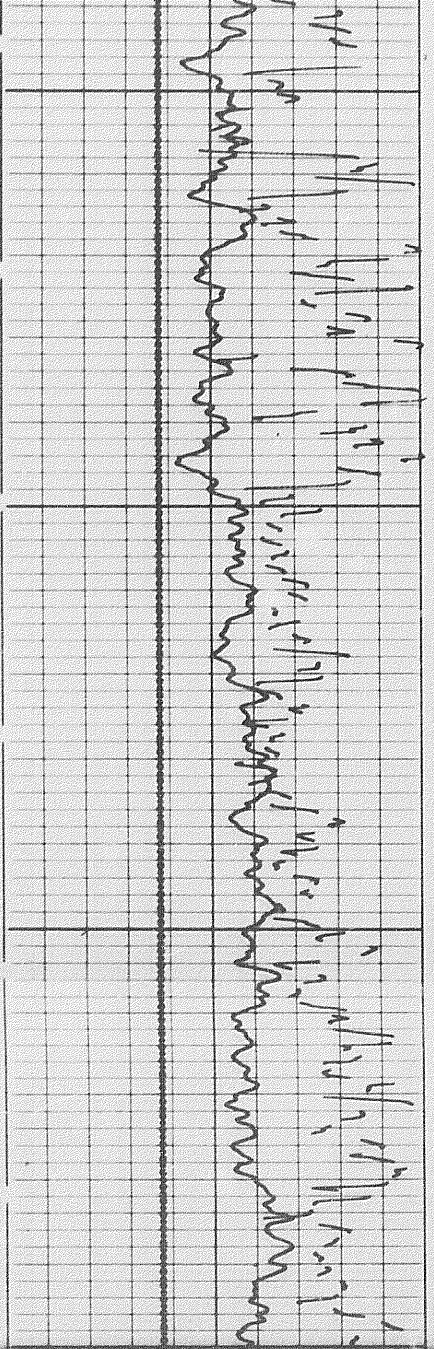




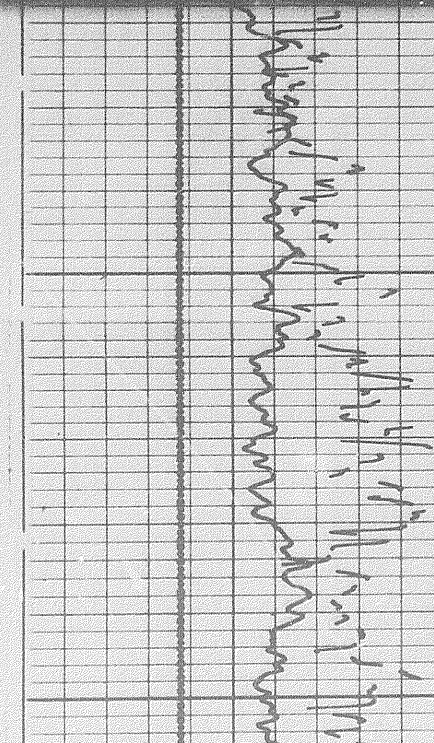
3800

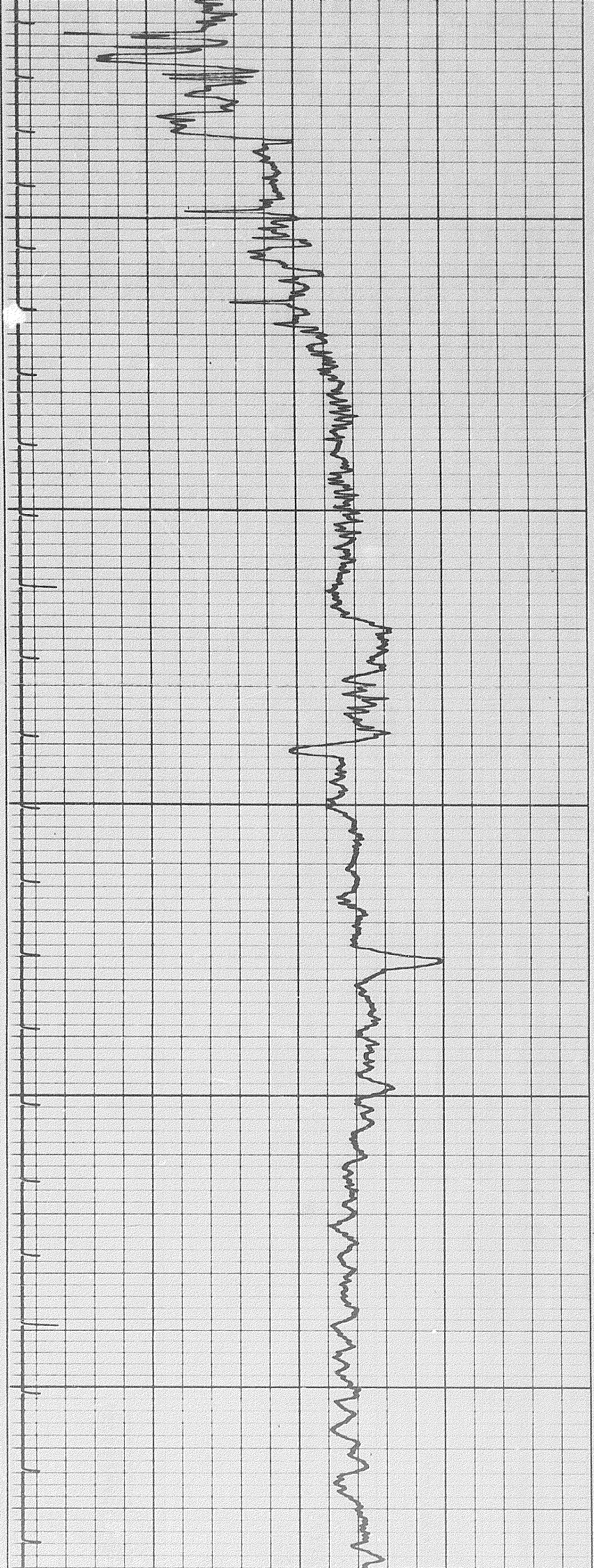


39



3900

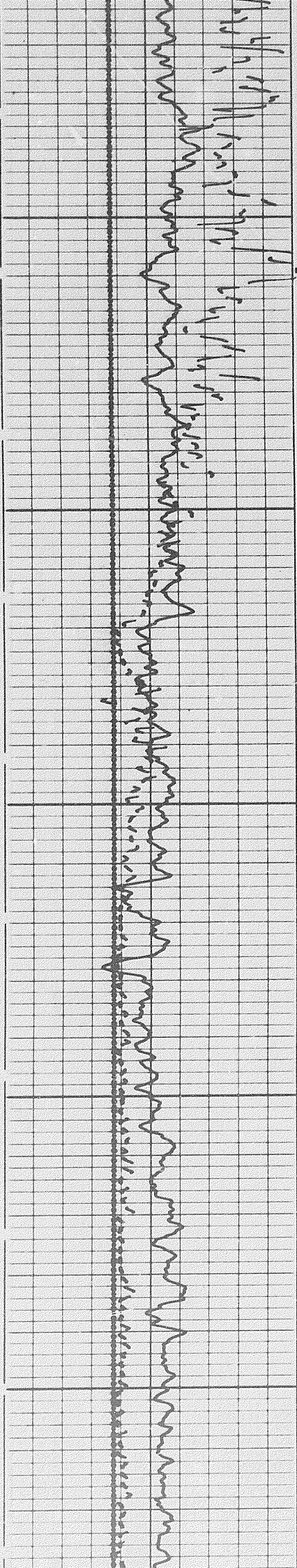


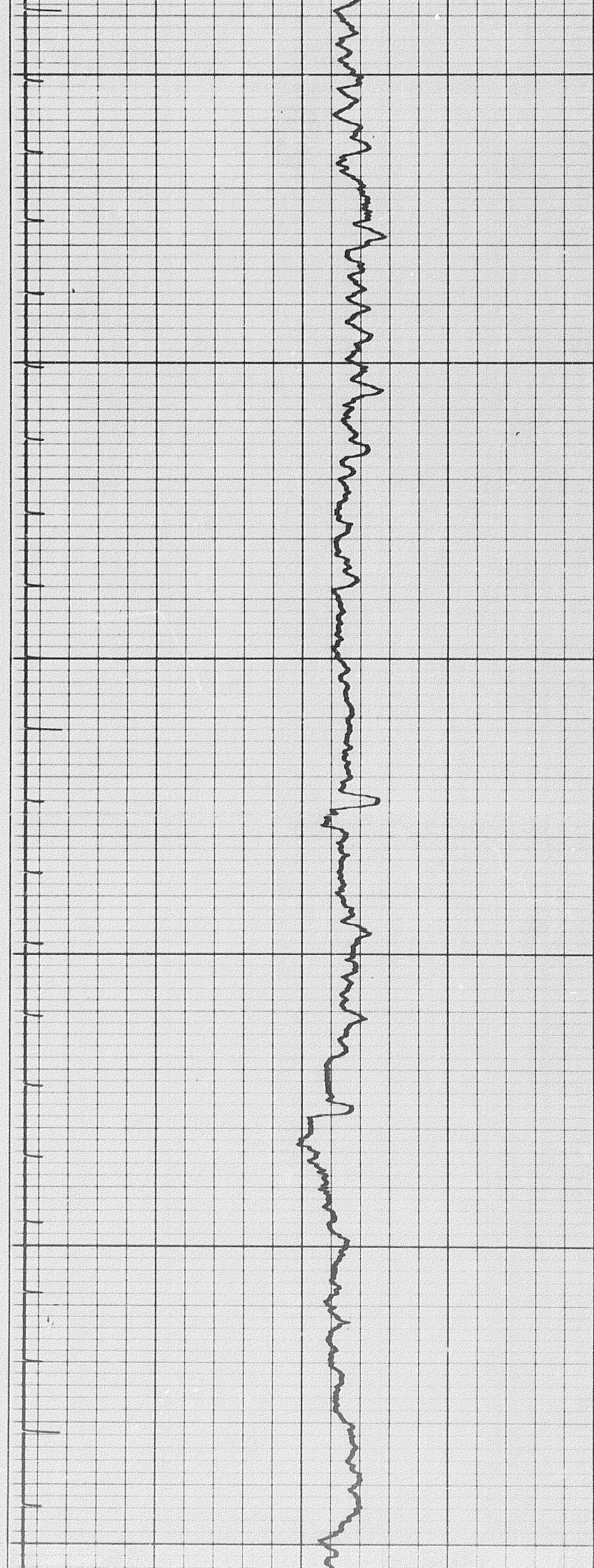


3900

4000

4100

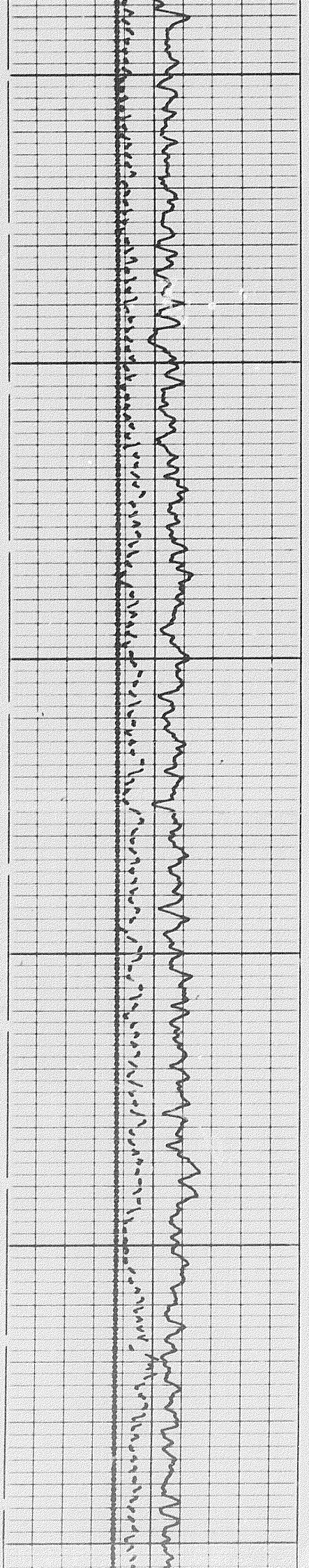




4100


4200

4300




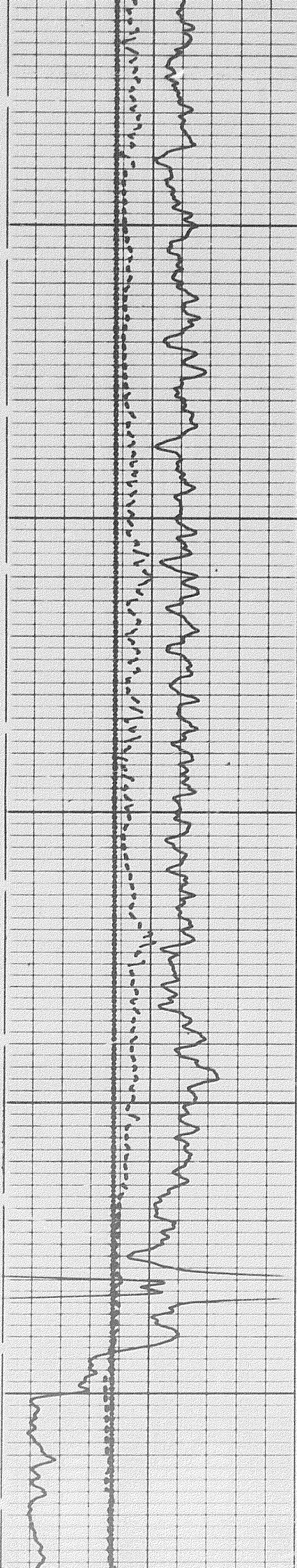


4400



4400

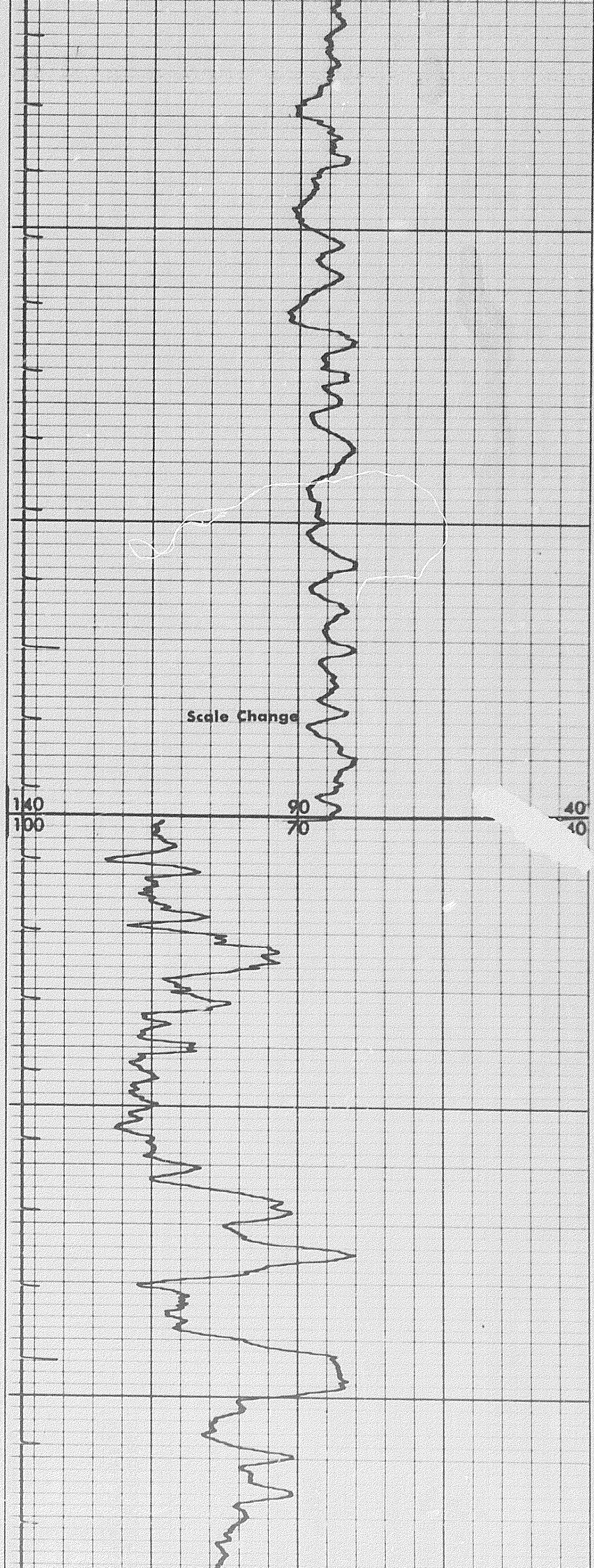




4500

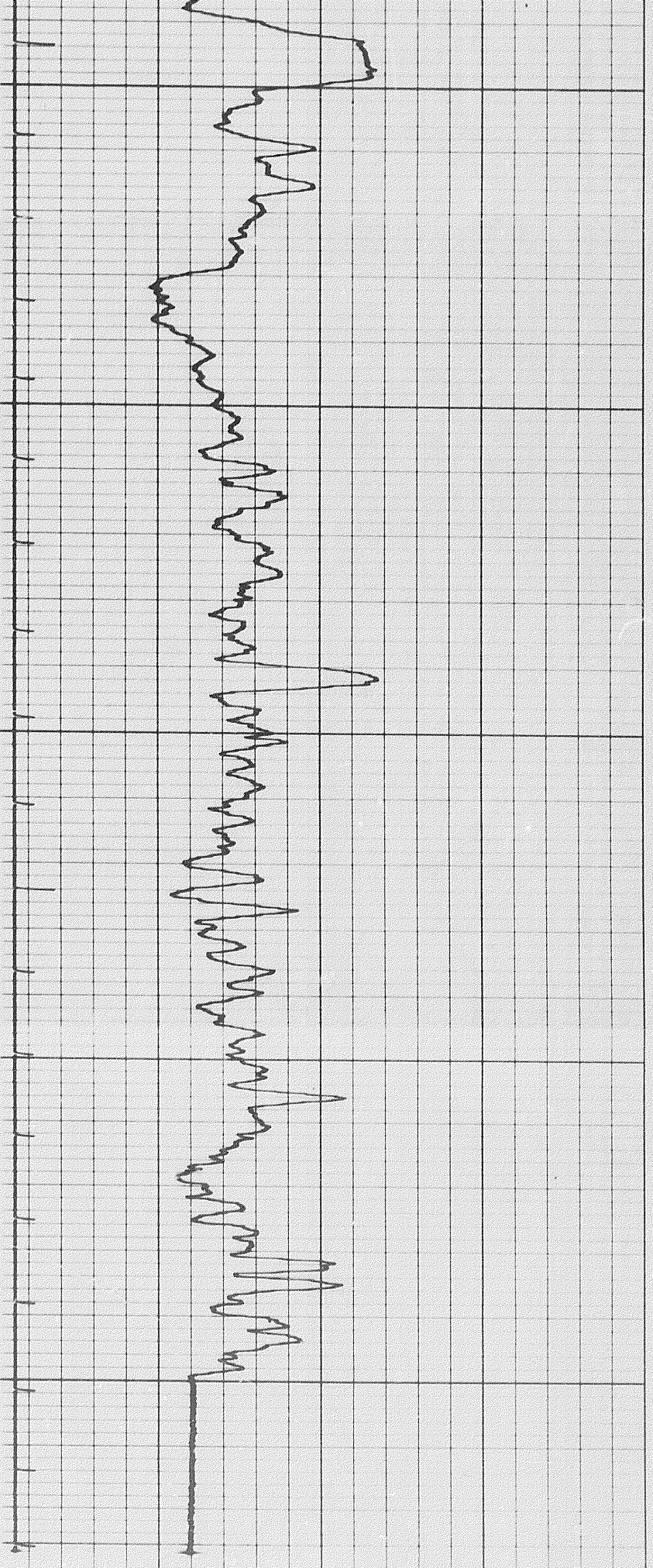
4600

4700



Scale Change

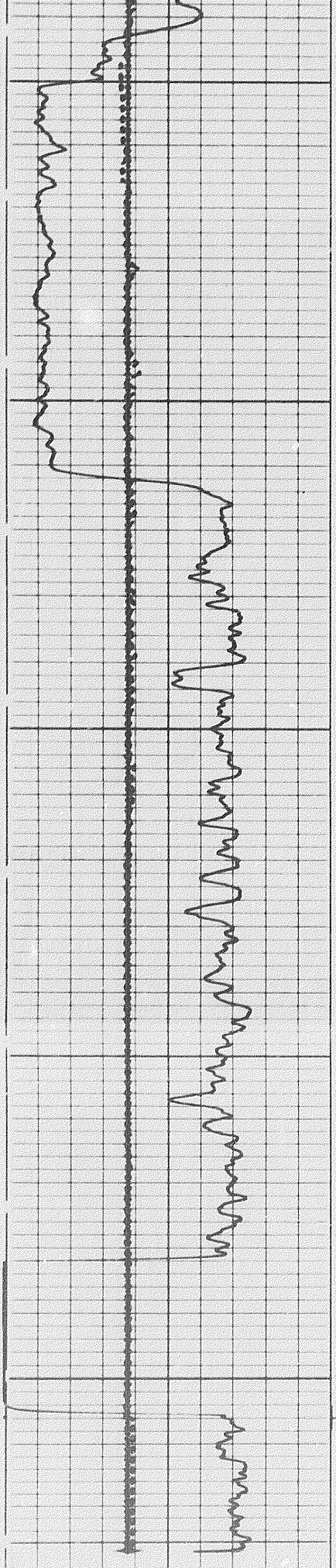
40
70

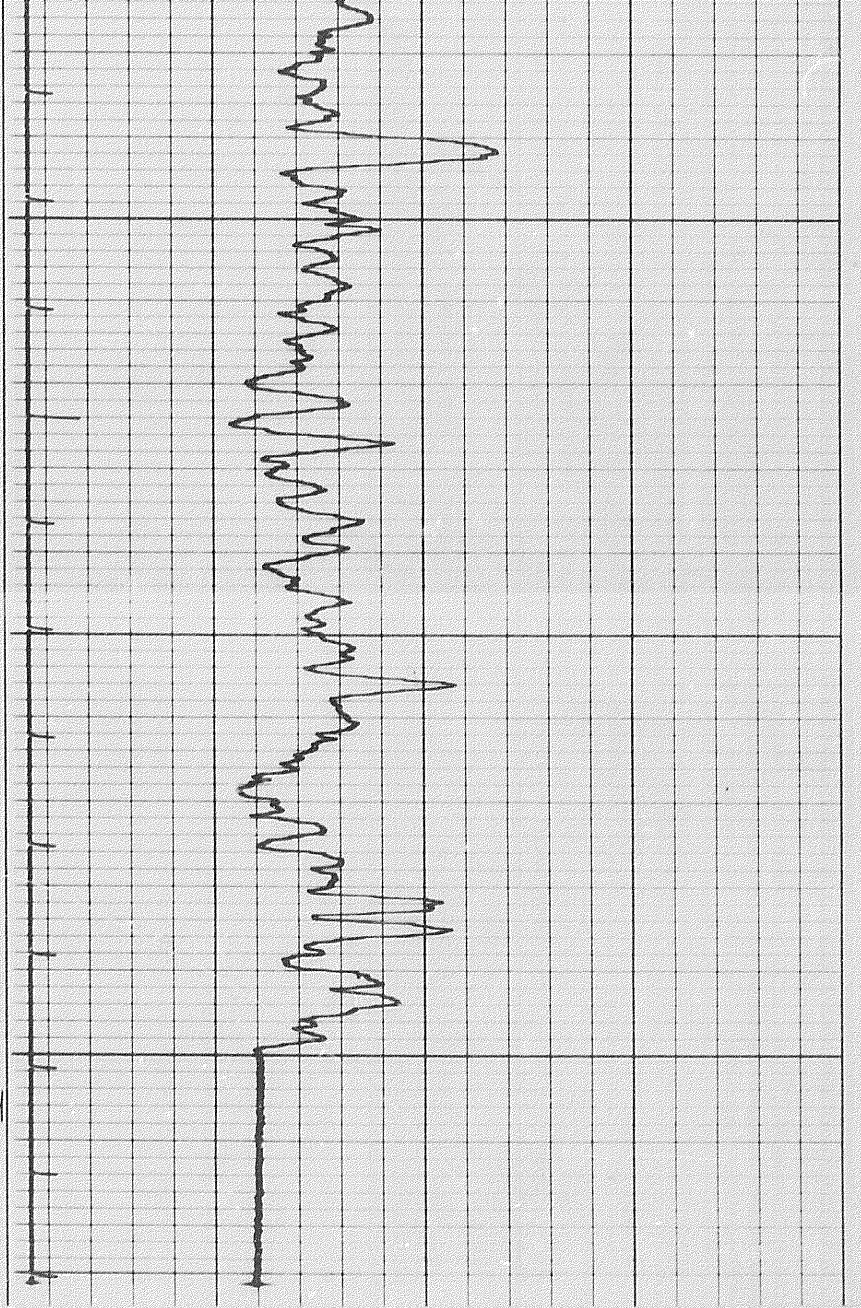


4700

4800

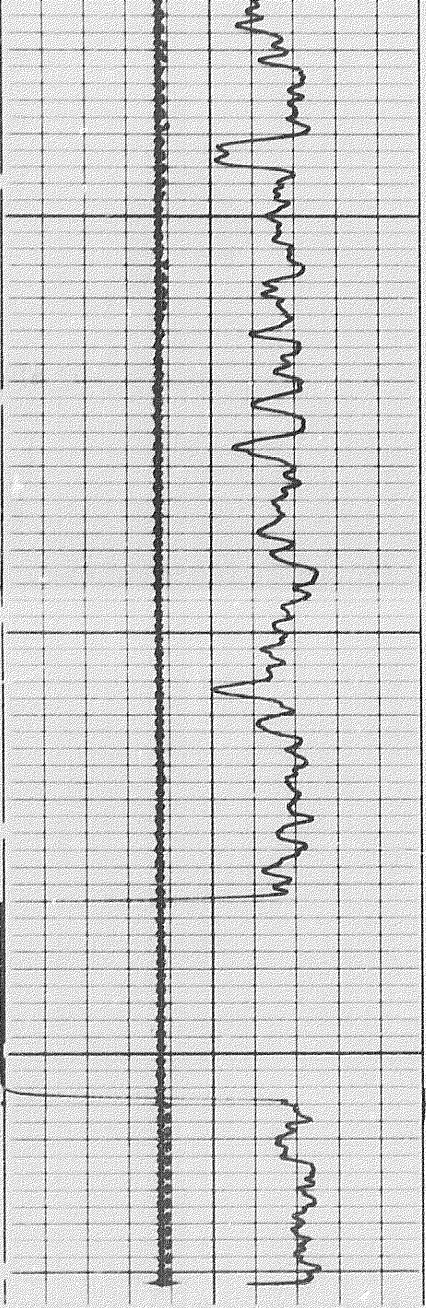
4900 R





4800

4900

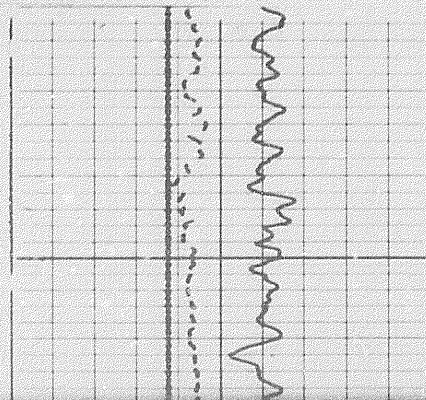


REPEAT SECTION

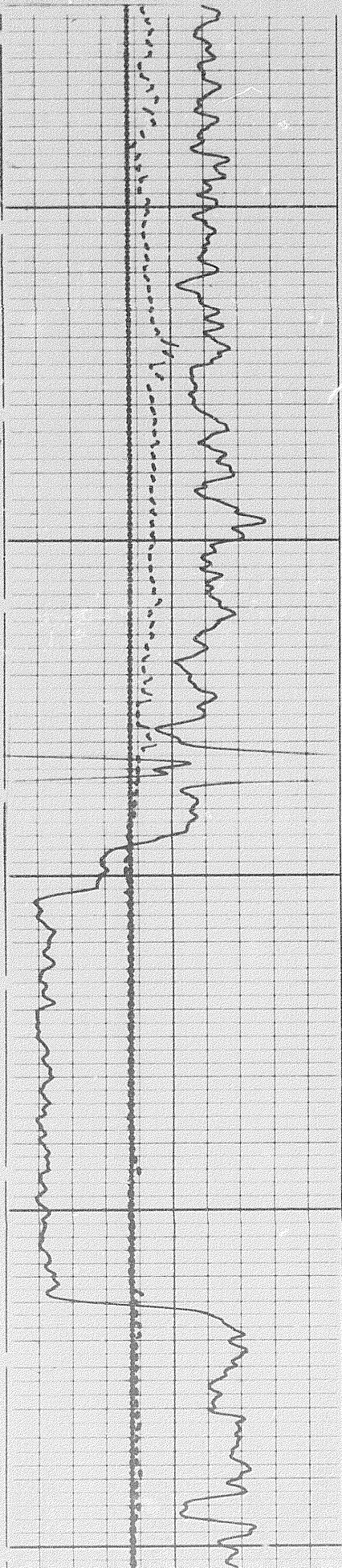


Calibration before Survey

4600



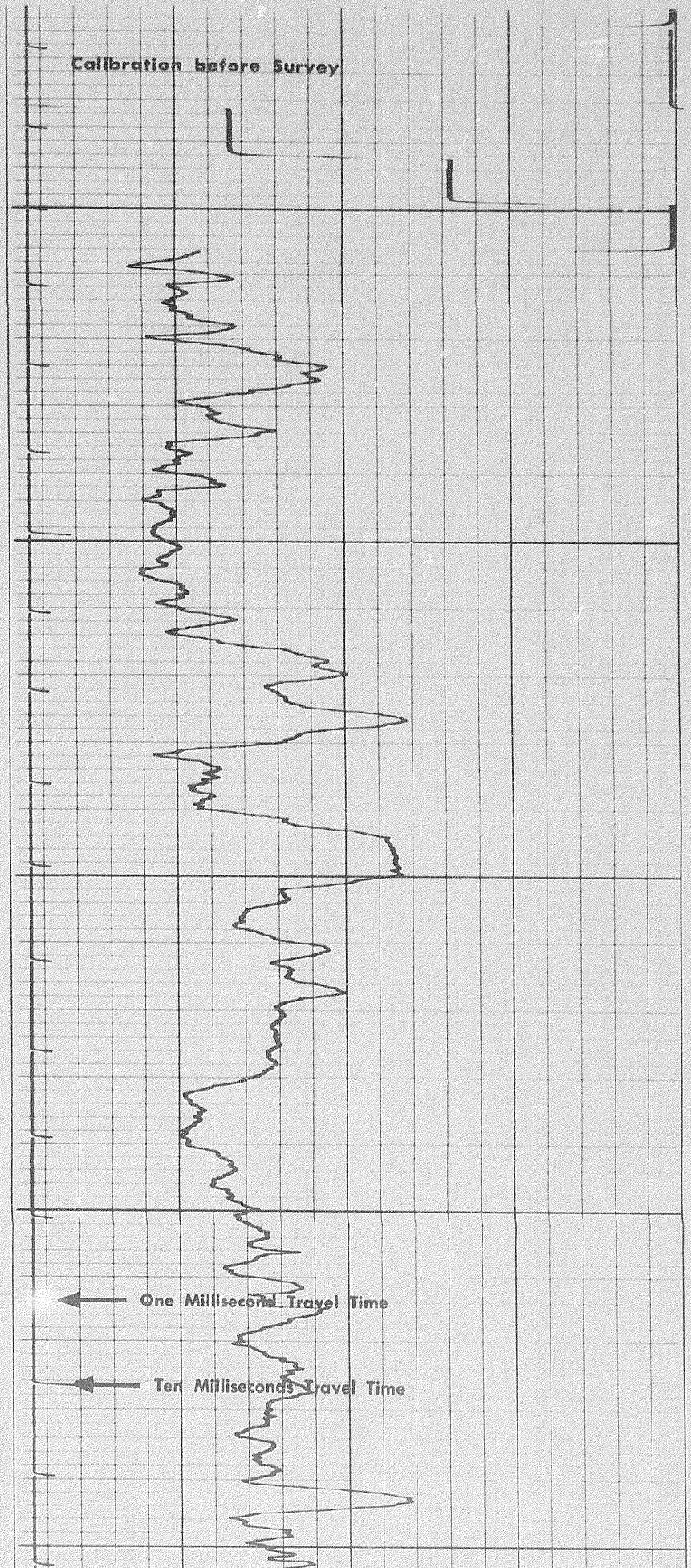
REPEAT SECTION

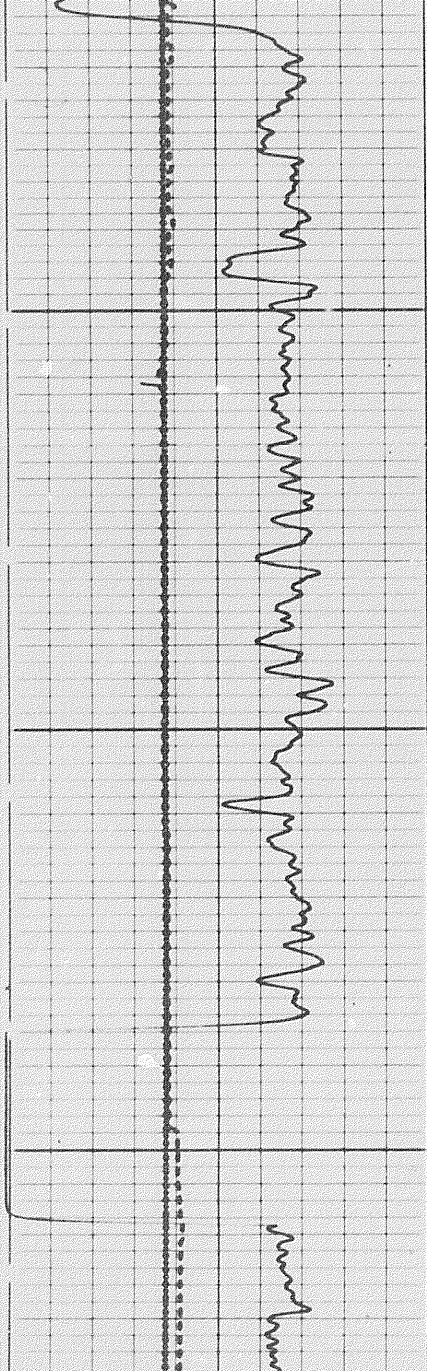


4600

4700

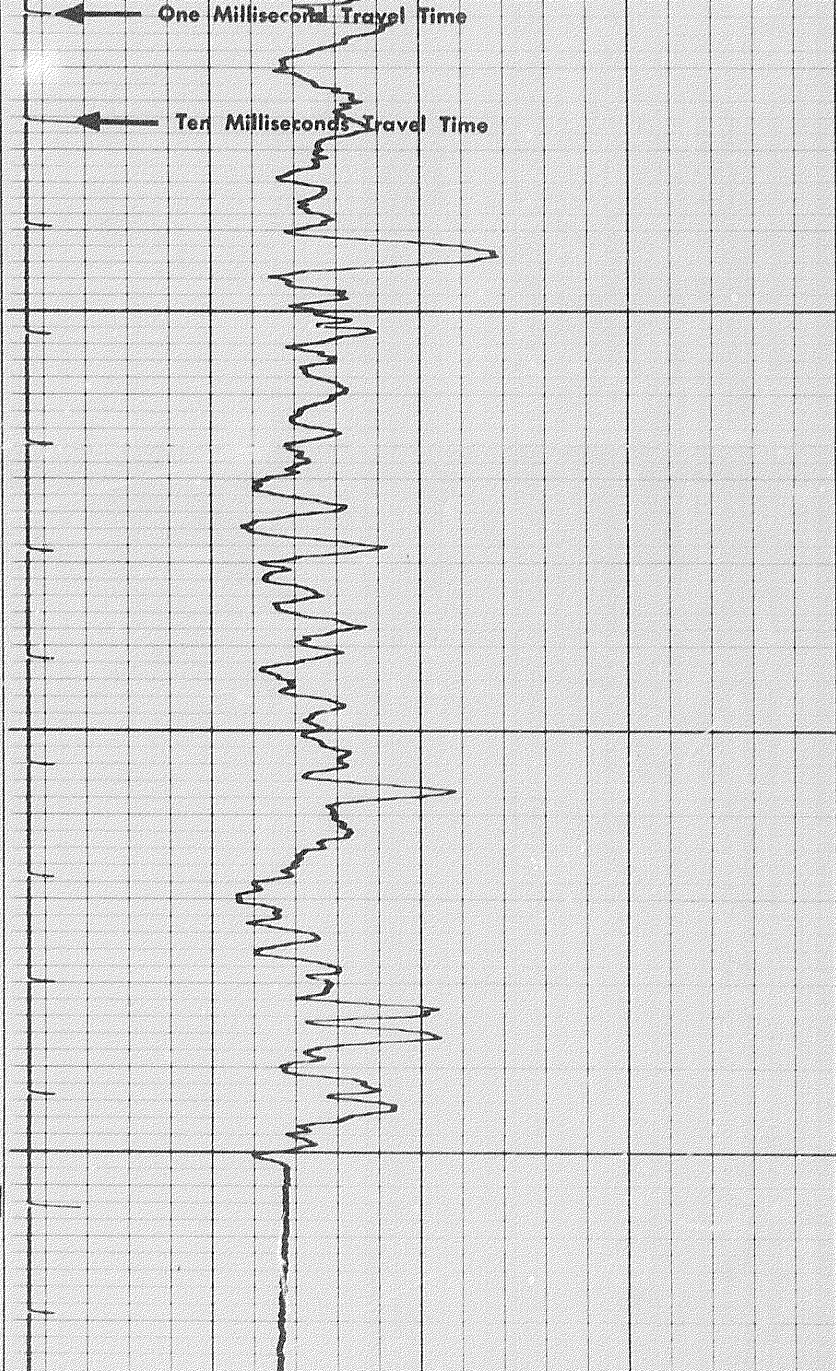
4800





4800

4900



One Millisecond Travel Time

Ten Milliseconds Travel Time

6 7 8 9 10 11 12 13 14

CALIPER
hole diameter in inches

Sens. 150 T.C. 2
Zero 0 div. to left

0 150 150 300

Speed in FPM

160	130	100
100	70	40

GAMMA RAY
API UNITS

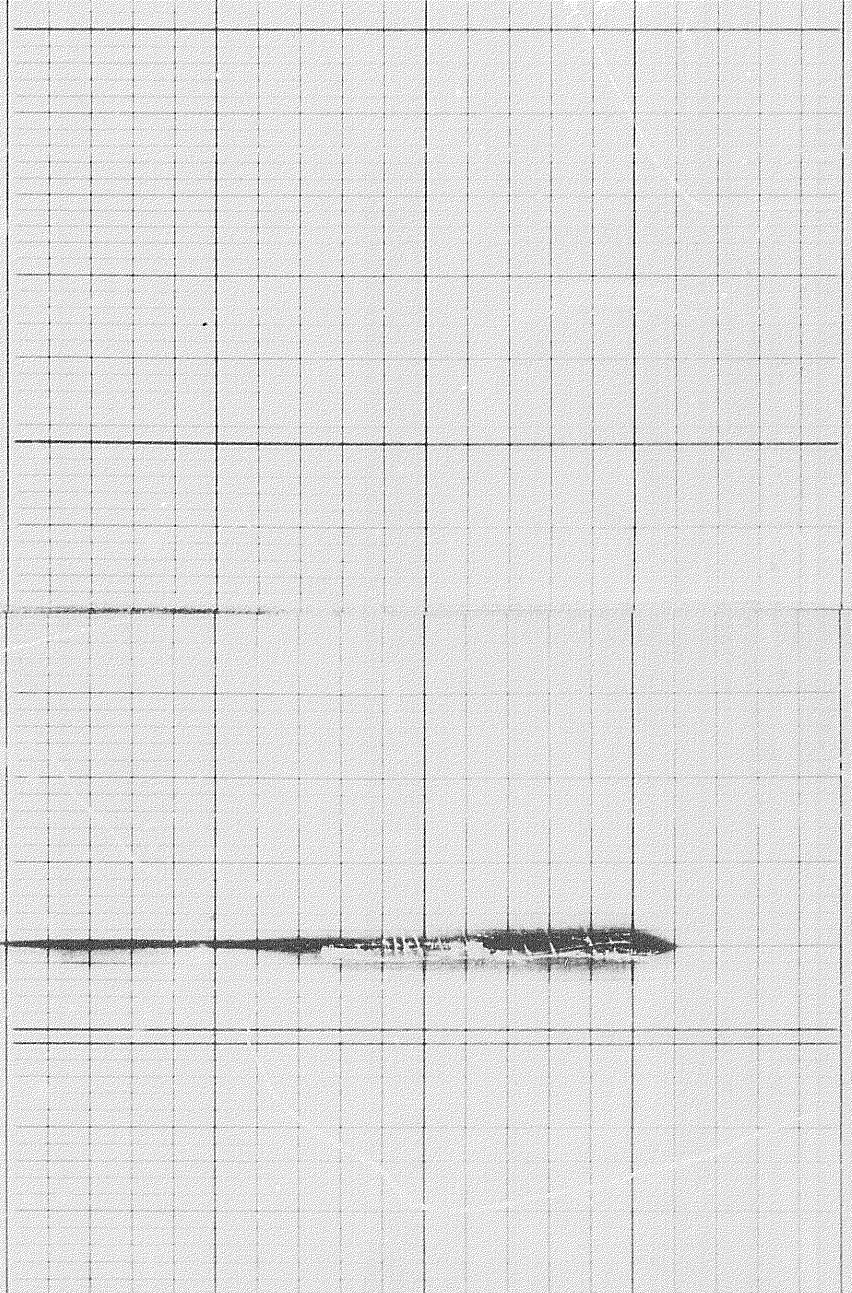
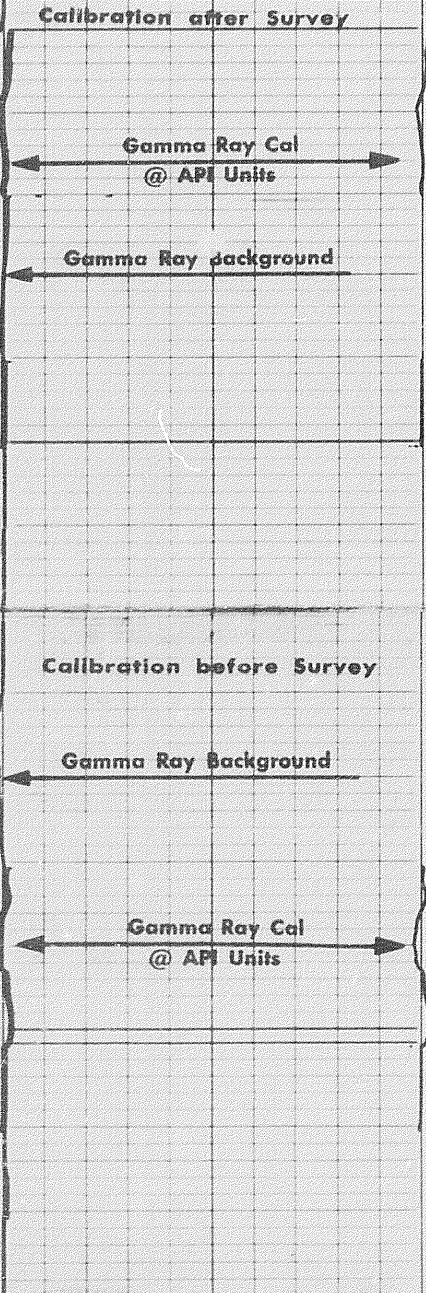
DEPTH

SONIC
INTERVAL TRANSIT TIME
microseconds per foot

Calibration after Survey

Gamma Ray Cal
@ API Units

Gamma Ray background



COMPANY CHEVRON STANDARD LIMITED

WELL CHEVRON SOBC WM WHITEFISH YT 1-05

FIELD WILDCAT PROVINCE YUKON TERRITORIES

Schlumberger

COMPANY		CHEVRON STANDARD LIM I	
WELL		CHEVRON SOBC WM WHITE	
FIELD		WILDCAT	
PROVINCE		YUKON TERRITORIES	
LOCATION		67° 04' 37" N LAT 137° 15' 25" W LONG	
Permanent Datum		GL	Elev 11
Log Measured From		KB	16 Ft. Above
<i>B. H. - 11225 + 3.5 h.c. - 1126</i>			
24 MAR 72			
4902	ONE		
859			
4043			
4910			
4916			
859			
859			
9.5	RHKS	115	
9.5			
8.2			
RHKS	@	%F	@
2.40	@	73 %F	@
	@	93 %F	@
5.64	@	73 %F	@
CIRCULATED FLOWLINE			
8 3/4"			
2 HRS			
OSU-C 108 REM			
CHADDOCK			
LINKE & COLLIER			

