



DEPARTMENT OF INDIAN AFFAIRS AND NORTHERN DEVELOPMENT
OIL AND MINERAL DIVISION

Application to Amend a Drilling Authority

This application, in triplicate, must be submitted and approved before commencing operations. If the well location is changed, this application must be accompanied where required, with a plan of survey approved by the Surveyor General.

In compliance with the "Canada Oil and Gas Land Regulations", application is hereby made to amend Drilling Authority No. 571 concerning

Chevron SOBC IOE S.Chance YT A-73
(Name and Number of Well)

Change To: Chevron SOBC Imp S Chance YT D-63
N 65° 52' 09" ; W 137° 42' 51"

Location Reference: Lat. 65.86917° N
Long. 137.71416° W

Unique Well Identifier: 300D636600137300

Reasons for the amendments:
Move wellsite to suitable surface location.

Dated at Calgary this 3rd day of February 1972

Signed by *A.S. Brown*
Title Project Engineer
Company Chevron Standard Limited

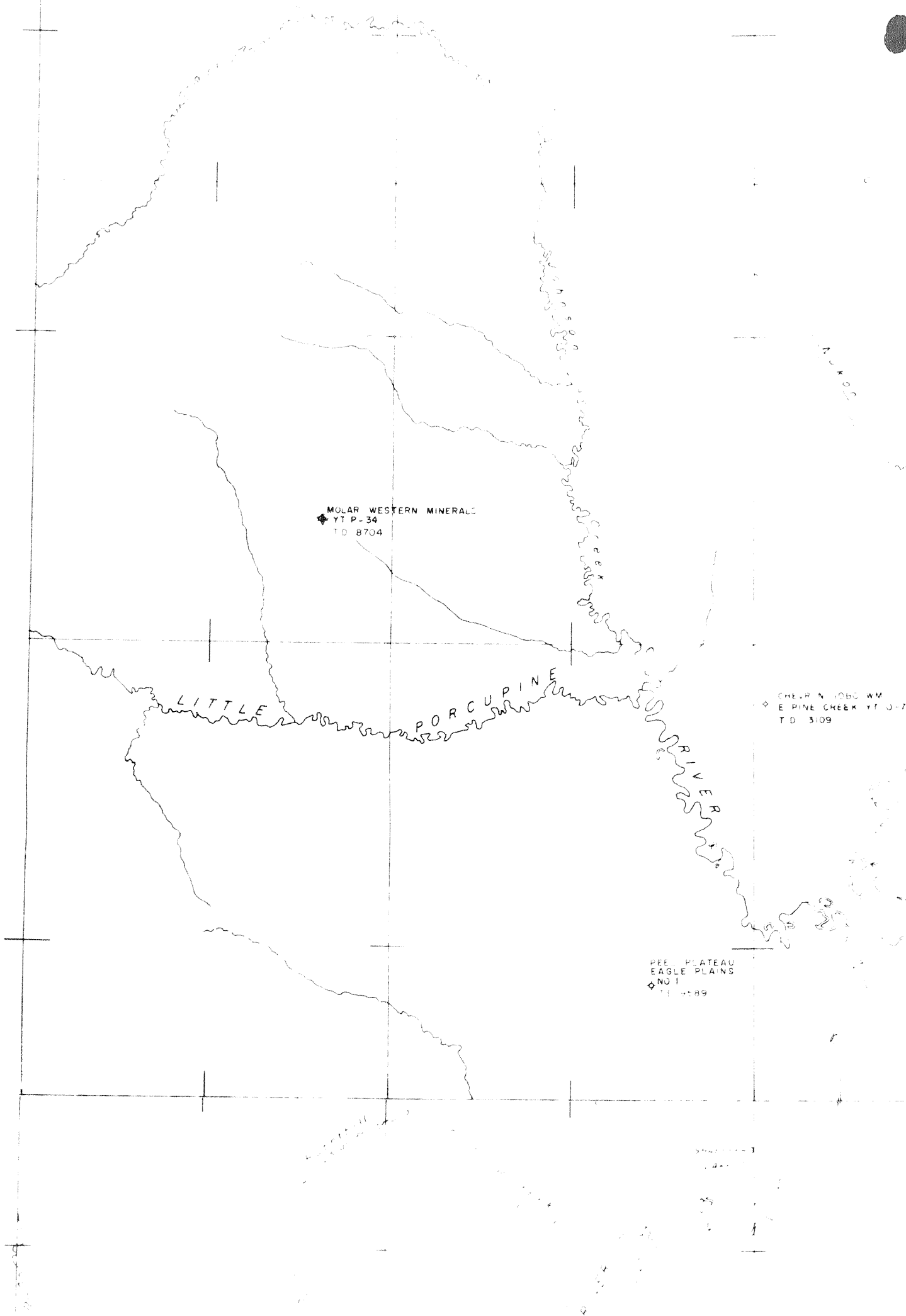
(For Oil and Mineral Division use only)

APPROVED

This application has been examined and approved subject to the following conditions:

Date February 10, 1972
H. G. Howard
District Conservation Engineer

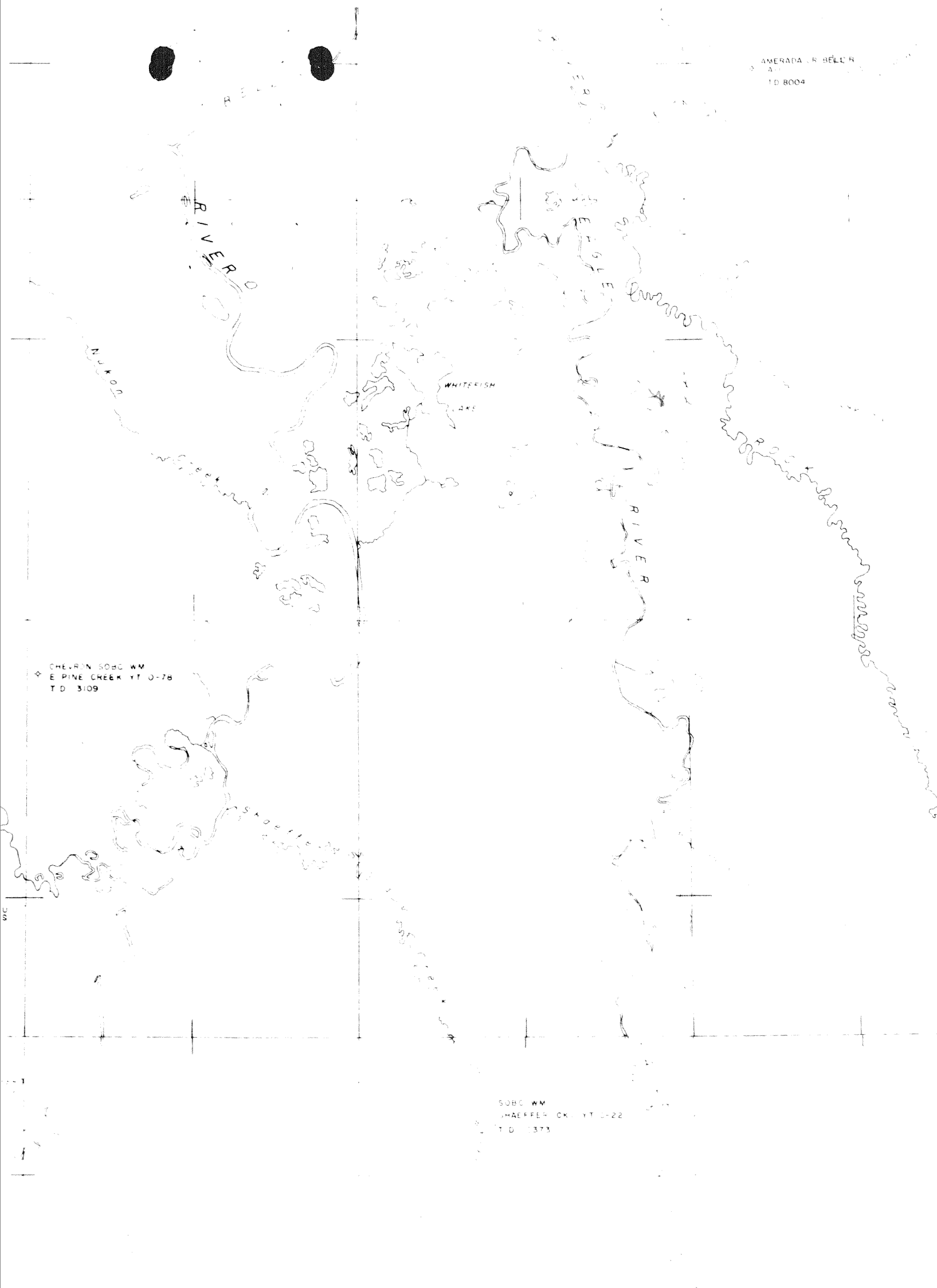
Forms to be submitted to the District Conservation Engineer,
Department of Indian Affairs and Northern Development.



MOLAR WESTERN MINERALS
♦ YT P-34
TD 8704

♦ CHEYENNE 1080 WM
♦ PINE CREEK YT U-27
TD 3109

PEE PLATEAU
EAGLE PLAINS
♦ NO 1
TD 8889



CHEVRIN SOBC WM
E PINE CREEK YT 0-78
TD 3109

SOBC WM
MAEFFER CK YT 0-22
TD 1373

AMERADA R. BELL R.
A-1
1 D 8004



67°00'

10f

SOB WM
SHAFFER OK. YT L-22
T.D. 1373



WEST MOBIL N CATH B 62
T.D. 14045

MOBIL N CATH B 62
◆

MOBIL W MINERALS
WHITSTONE YT N 26
◆ T.D. 8885

MOBIL PORCUPINE
◆ T.D. 8500

RIVER

RIVER

M. R. L.
WEST

SOBC WM
HAEFFER CK YT 02
TD 377

MOBIL
WESTERN MINERALS
ELLEN YT 0124
TD 134

MOBIL W MINERALS
LITTLE CANYON YT N 1
TD 1527

CHEVRON SOBC WM
W PARKIN YT 0133
TD 4123

W MINERALS
W PARKIN YT 0151
TD 4950

CANOE R. EAST CHANCE 019
TD 5055
W MINERALS CHANCE No. 1
TD B548

MOBIL W MINERALS
CHANCE YT 018
TD 5181

CANOE R. EAST CHANCE 018
TD 4747

PORCUPINE RIVER YT 1156
TD 0

SOBC WM
PORCUPINE YT 1113
TD 8004

MOBIL W MINERALS
BIRCH YT B 34
TD 543

MOBIL W MINERALS
BLACK E YT M 19
TD 6338

MOBIL WM
HAFFER CK YL 422
T D 373

66°30'

MOBIL W MINERALS
JITTLE W YL N 1
T D 4527

2 of

CHEVRON SOBC WM
W PARKIN YL C-33
T D 4123

W MINERALS
W PARKIN YL D-51
T D 4950

NOE R. EAST CHANCE C-19
T D 5055
CHANCE No. 1

CANCE R. EAST CHANCE C-18
T D 4747

MOBIL W MINERALS
CHANCE YL C-18
T D 5181

MOBIL W MINERALS
BIRCH YL B-34
T D 5413

66°00'

MOBIL W MINERALS
BLACK F YL M 59
T D 6338

139°00'

138°00'

RIVER

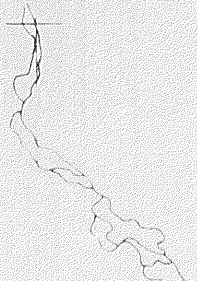
PORCUPINE

MOBIL W MINERALS
WHITESTONE YT N 26
T D 9585

MOBIL PORCUPINE RIVER YT K 56
T D 8500

SOBC WM
PORCUPINE YT 1-13
T D 8004

CHEVRO
N 65° 52'



W MINERALS
T D 8

CHEVRON SOBC W M
W PARKIN Y.T. C-33
T.D. 4123

W MINERALS
W PARKIN Y.T. D-51
T.D. 4950

CANOE R. EAST CHANCE 2-19
T.D. 5055
W MINERALS CHANCE No 1
T.D. 85-8

*
MOBIL W MINERALS
CHANCE Y.T. D-8
T.D. 5181

CANOE R. E. T. CHANCE 1-18
T.D. 4747

UPINE RIVER Y.T. K-56

SOBC W M
PORCUPINE Y.T. I-13
T.D. 8004

MOBIL W MINERALS
BIRCH Y.T. B-34
T.D. 5417

MOBIL W MINERALS
BLACKIE Y.T. M-59
T.D. 6338

CHEVRON SOBC IMP. S. CHANCE Y.T. D-63
N 65° 52' 09" W 137° 42' 51"

SOBC BLACKSTONE Y.T. D-77
T.D. 3217

137°00'

REVISIONS	CHEVRON STANDARD	
	EAGLE PLAINS	
	SHOWING PROPOSED LOC	
	CHEVRON SOBC IMP. S. CHAN	
	SCALE	DATE
	1:250,000	NOV. 1971

30/3