

SCHLUMBERGER

DUAL INDUCTION-LATEROLOG

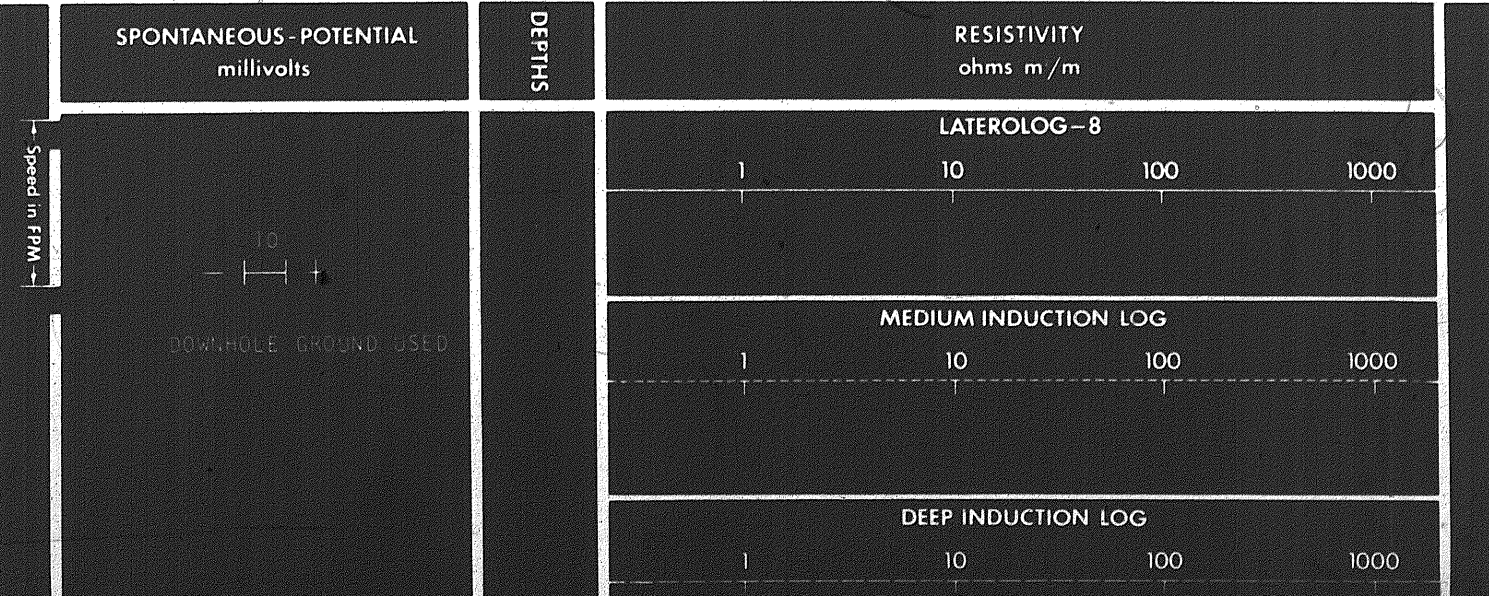
SCHLUMBERGER OF CANADA Calgary, Alberta

PROVINCE YUKON TERRITORIES
 FIELD WILDCAT
 WELL CHEVRON SOBC IMP S CHANCE
 Y.T. D-63
 COMPANY CHEVRON STANDARD LIMITED

COMPANY CHEVRON STANDARD LIMITED
 WELL CHEVRON SOBC IMP S CHANCE
 Y.T. D-63
 FIELD WILDCAT
 PROVINCE YUKON TERRITORIES
 LOCATION 65° 52' 09" N LAT
 137° 42' 35" W LONG
 Permanent Datum _____ GL _____ Elev. _____ 2303
 Log Measured From _____ KB _____ 18 Ft. Above Perm. Datum
 Other Services: CST, JCS
 SLC-GR SNP, DIL
 FLEV. KB 2321
 GL 2303
 GRB _____

Date	24 APR 72		
Run No.	ONE		
First Reading	6621		
Last Reading	1013		
Feet Measured	5608		
Depth Reached	6629		
Bottom Driller	6630		
Csg. SOC	1013		
Csg. Driller	1014		
Mud Nature	GEL		
Dens. Visc	9.5	150	
Mud pH	9.0		
Water Loss	6.2		
Res.	RMKS		
Rnl	2.17	66	%
Rnc	2.34	65	%
Source of Sample	CIRCULATED		
Bit Size	8 3/4"		
Op. Rig Time	5 hrs		
Truck No.	DSU-B-5-REM		
Recorded By	STUEHLER		
Witness	POLLARD		

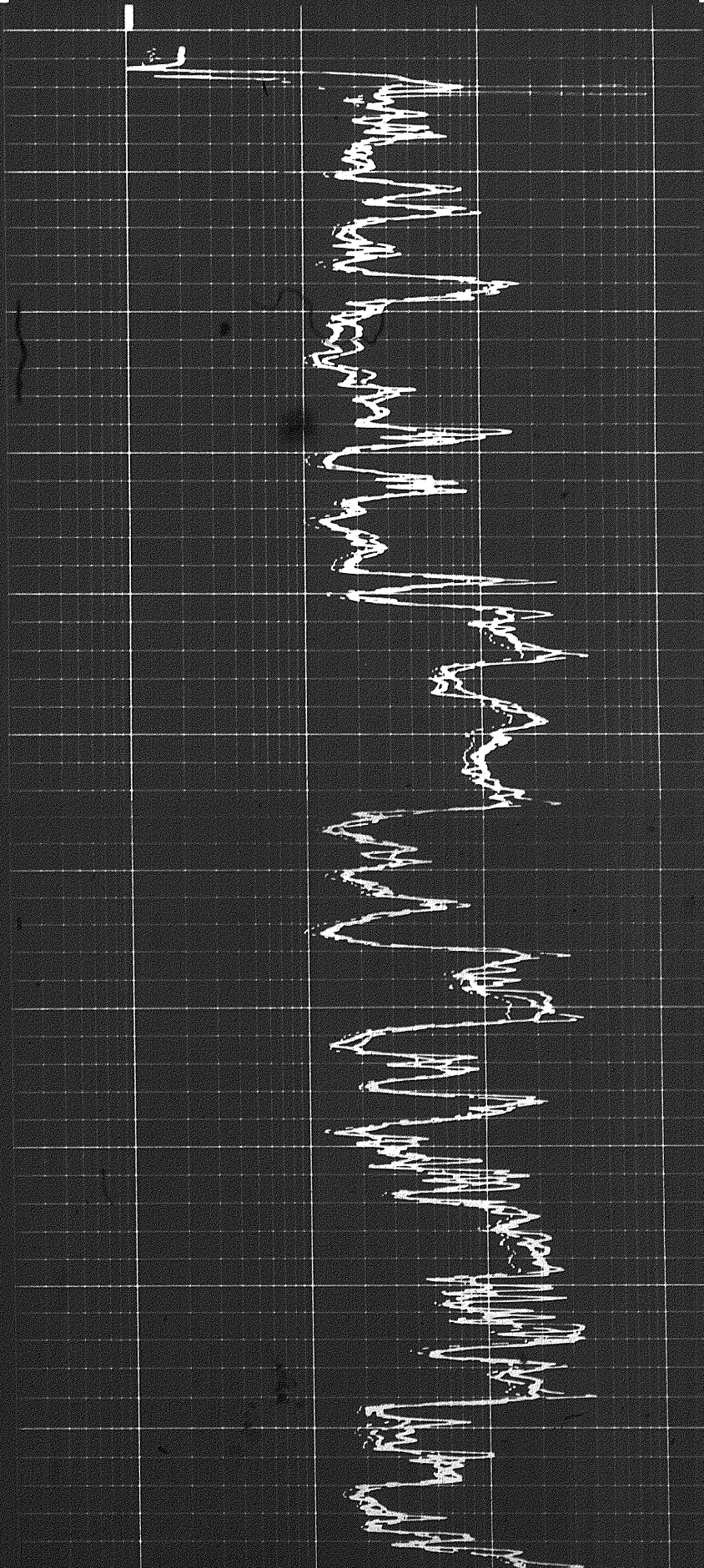
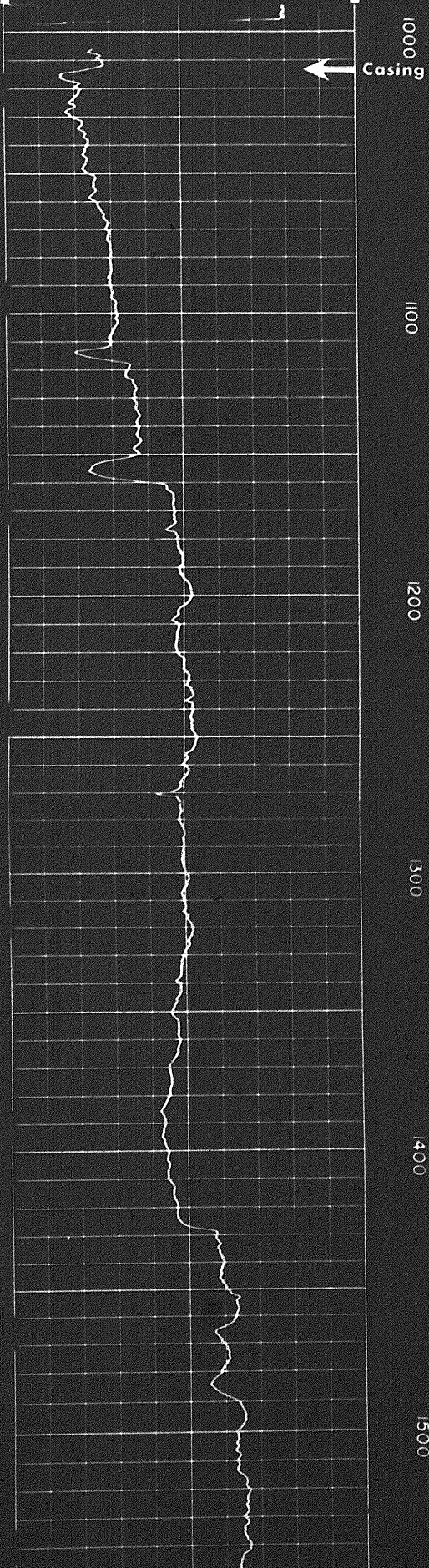
REMARKS
 Drilling Stopped 1100 / 20th : Circulation Stopped 0200 / 24th : Tool on Bottom 0900 / 24th : B.H.T. 107 °F
 1st Run Service Order # 3507
 Stand Off = 1.5 Inches
 Cartridge No. R91
 Panel No. CB158
 Sonde No. 06107
 IAP-D No. B2
 SBR 2
 MUD SAMPLES
 Rm #1 = 2.65 @ 65°F
 Rm #2 = 2.68 @ 65°F
 Rm #3 = 2.70 @ 65°F
 SEVERAL PASSES LOGGED FROM 1013' - 1800'
 UNABLE TO ELIMINATE ALL NOISE ON SP



DOWNHOLE GROUND USED

MEDIUM INDUCTION LOG

DEEP INDUCTION LOG



1500

1600

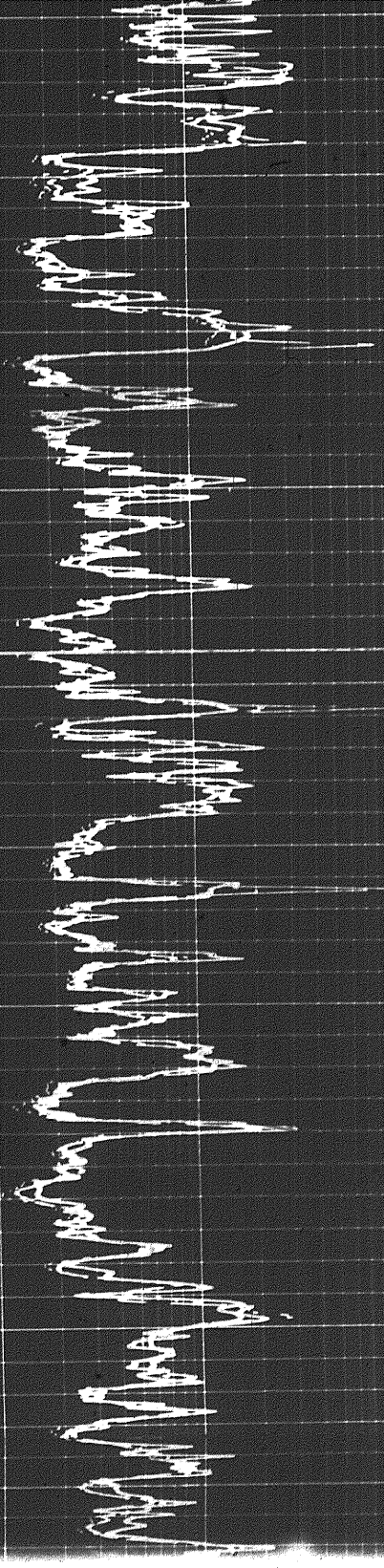
1700

1800

1900


Zero Shift

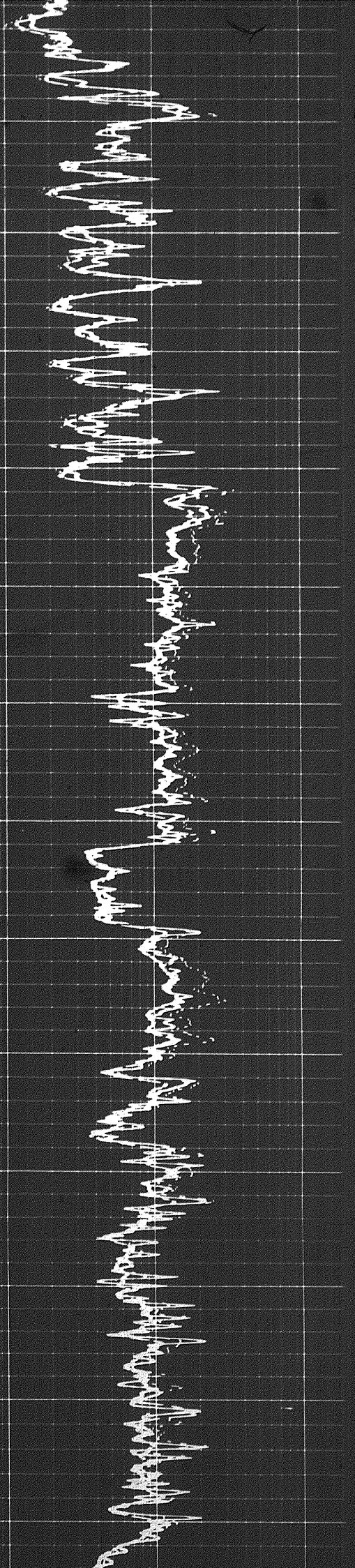
Zero Shift



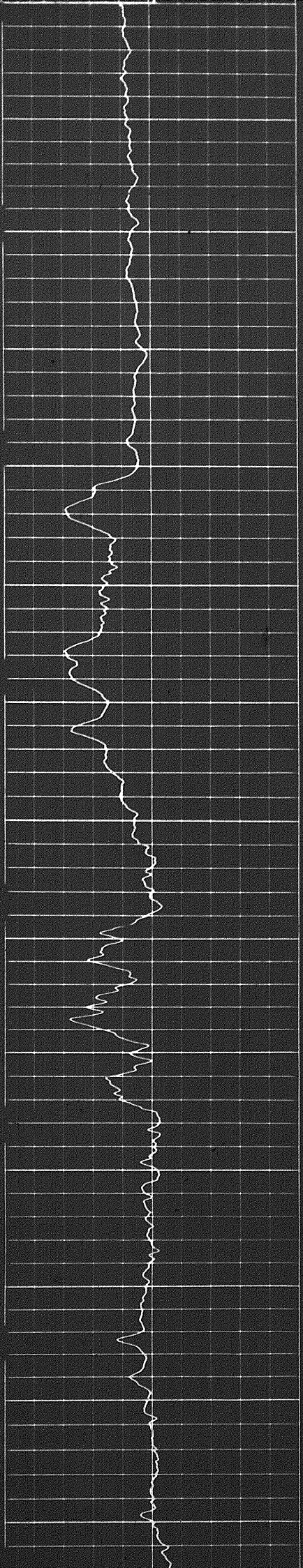
1800

Zero Shift

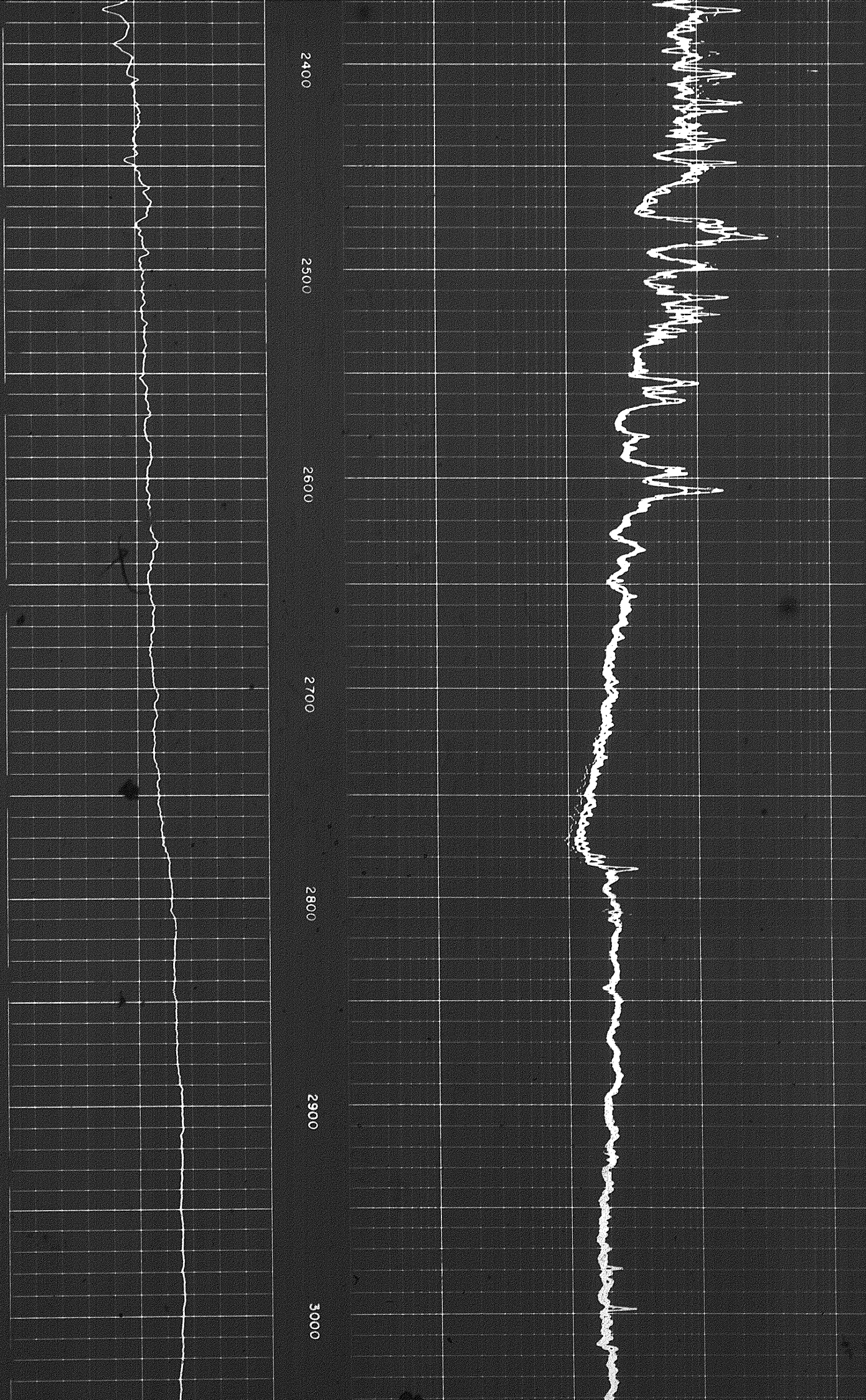




800 1900 2000 2100 2200 2300 2400



2 of



2800



2900


3000

3100

3200

3300





3200

3300

3400


3500



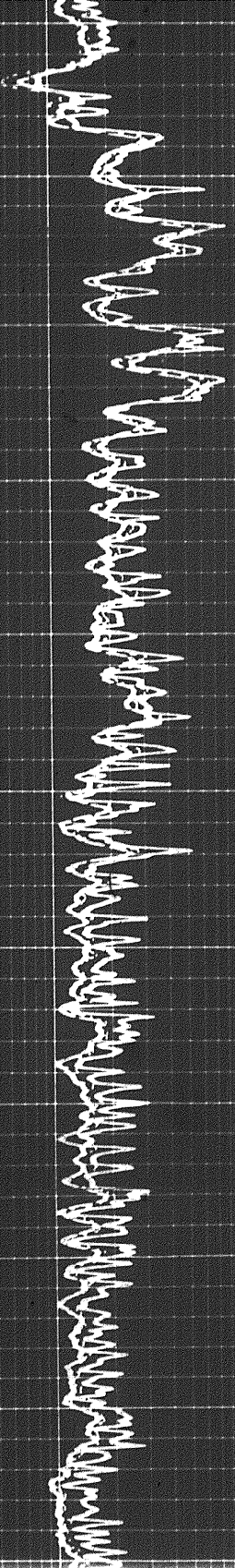
3600

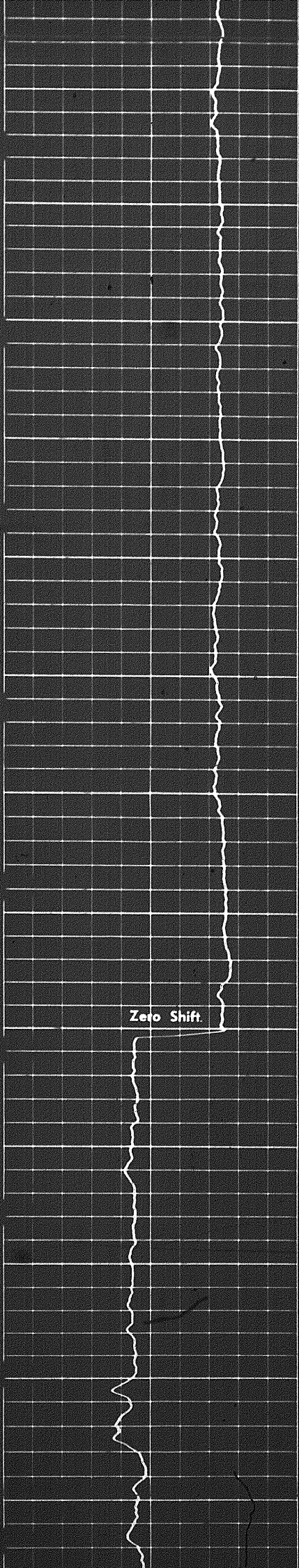
3700

3800









4700

4800

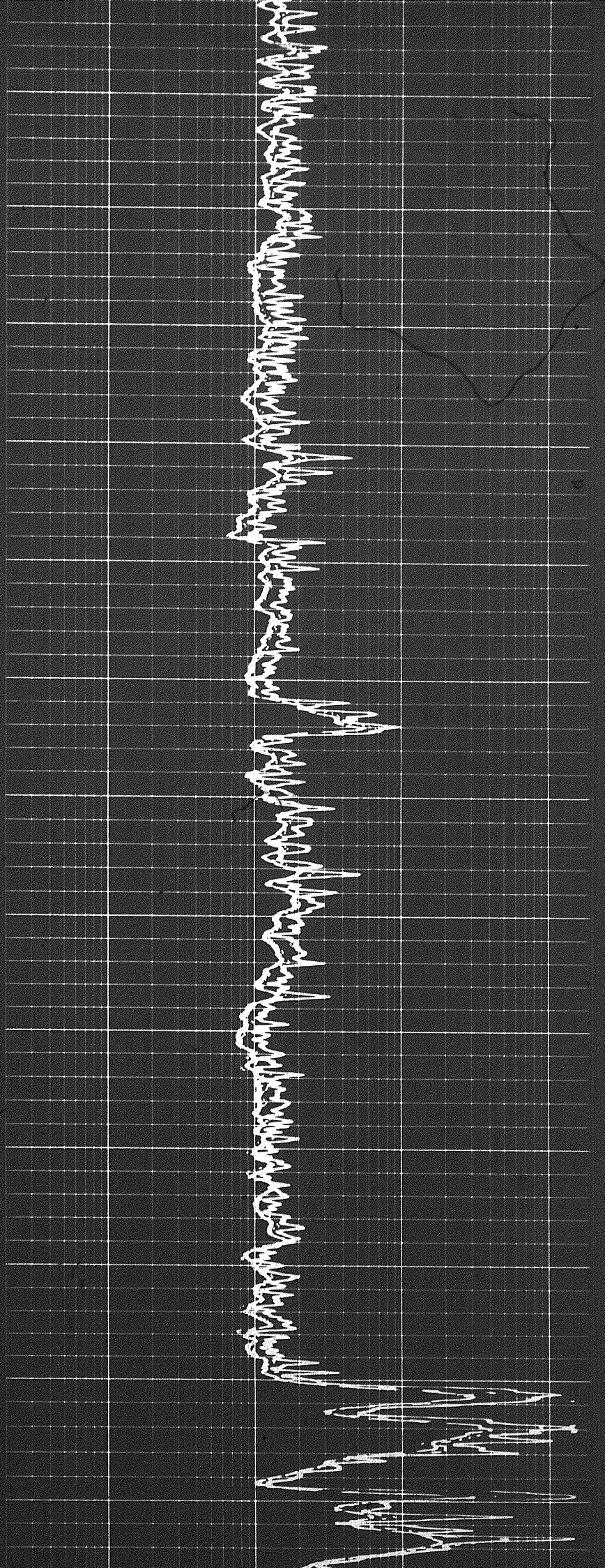
4900

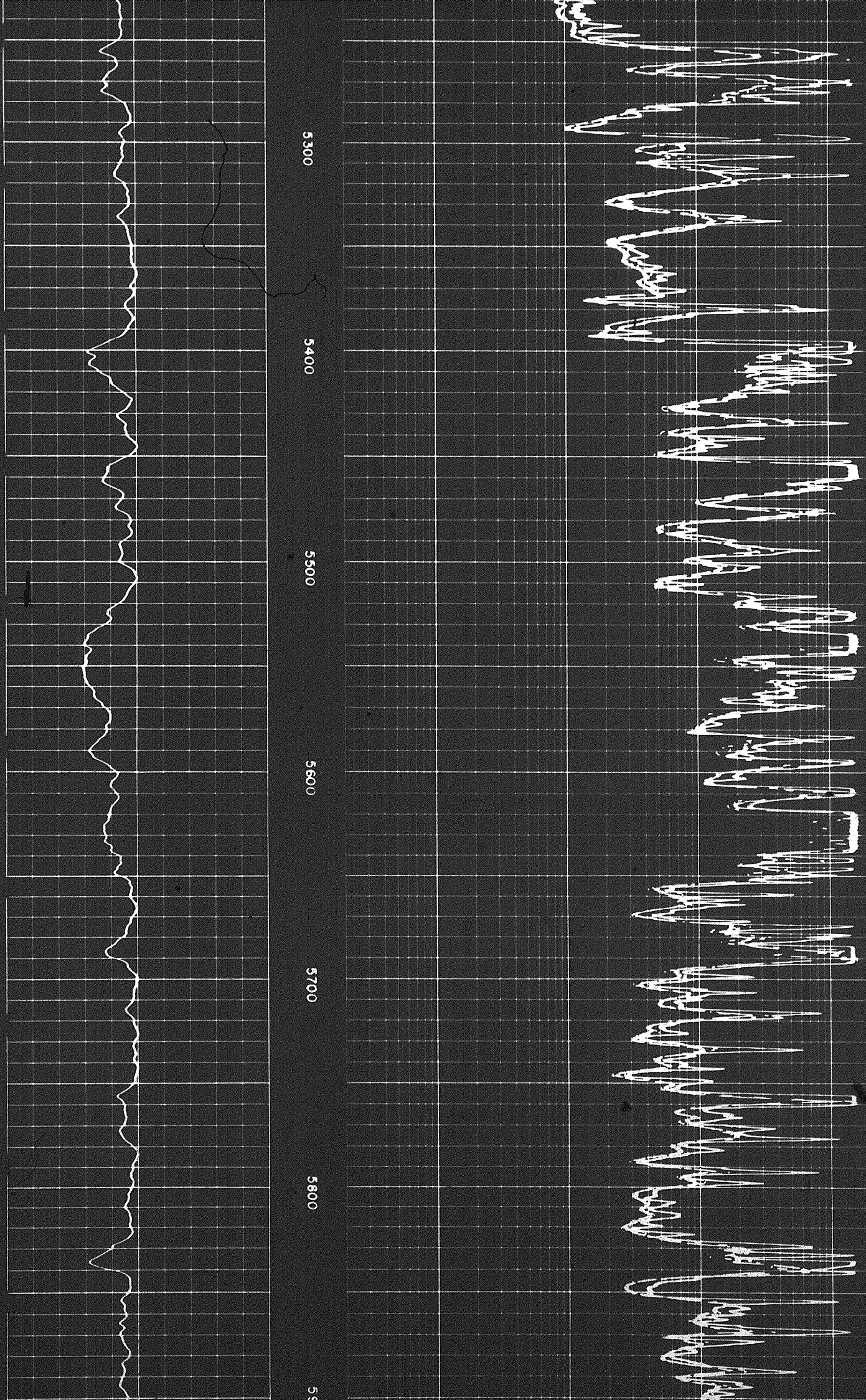
5000

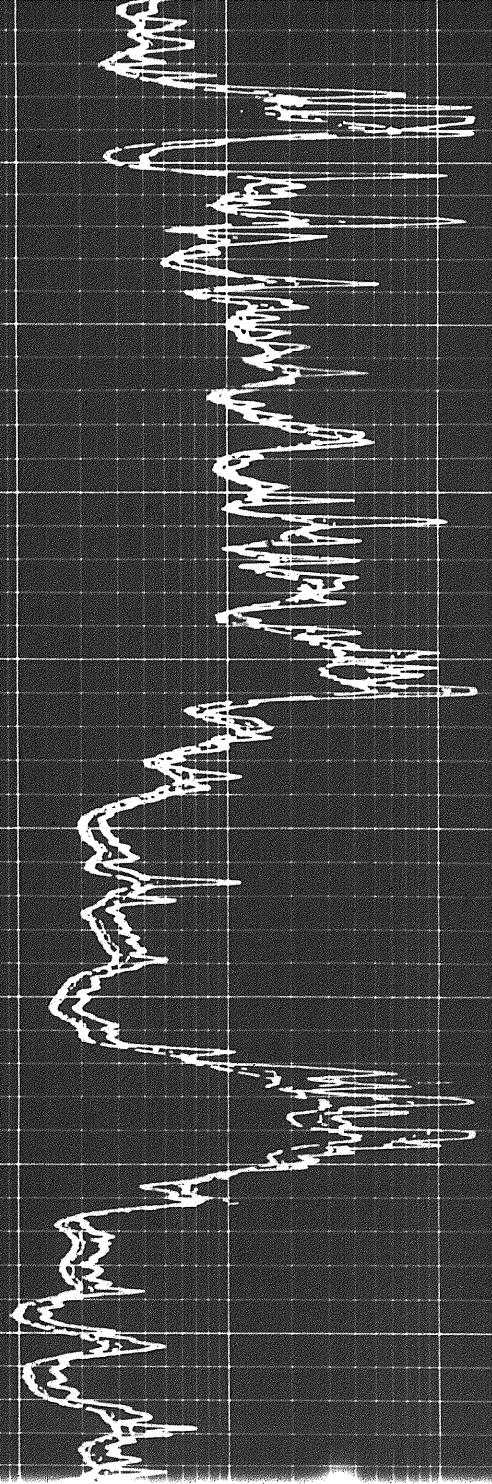
5100

5200



5300



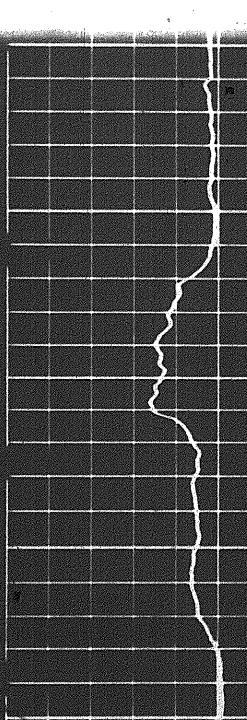


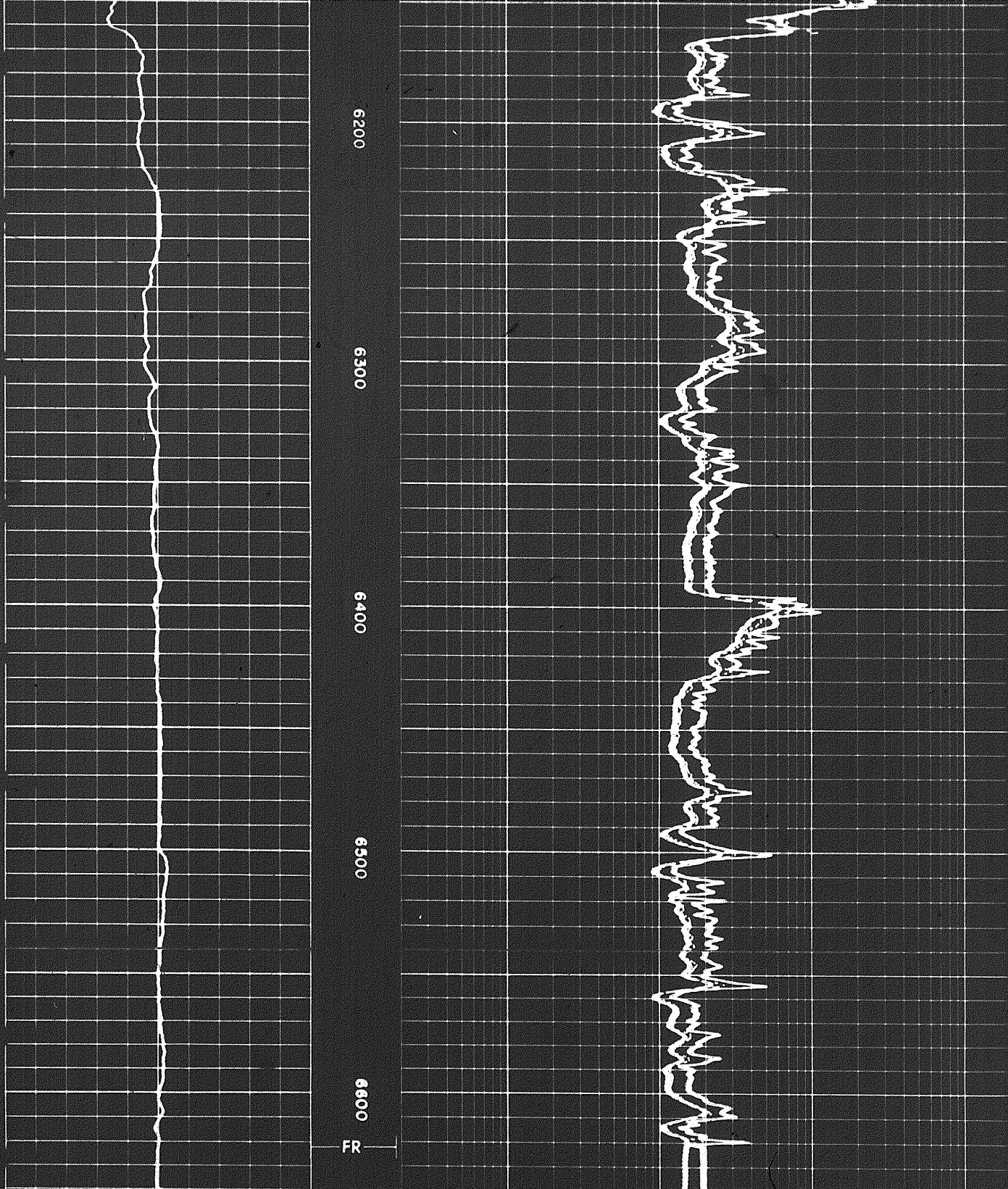


6100 5900 6000 6100 6200




6100 6200






DETAIL LOG
5" = 100'



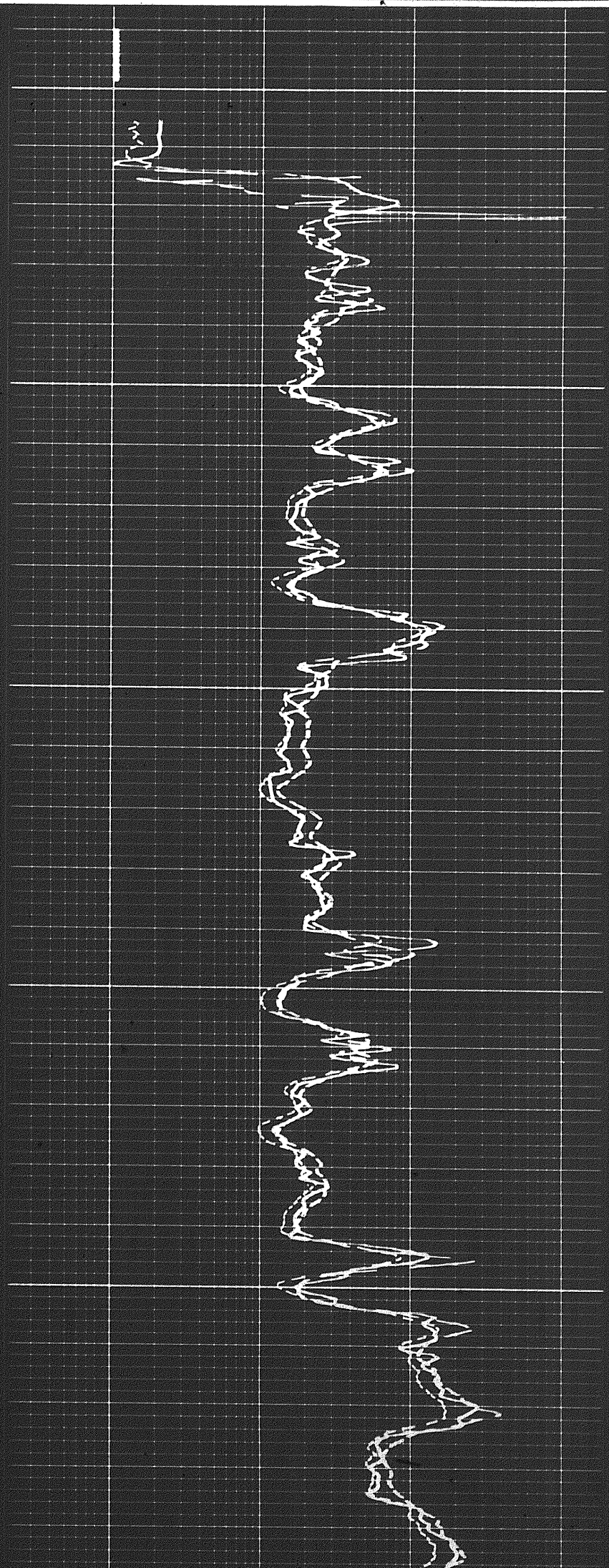
504




1000
Casing


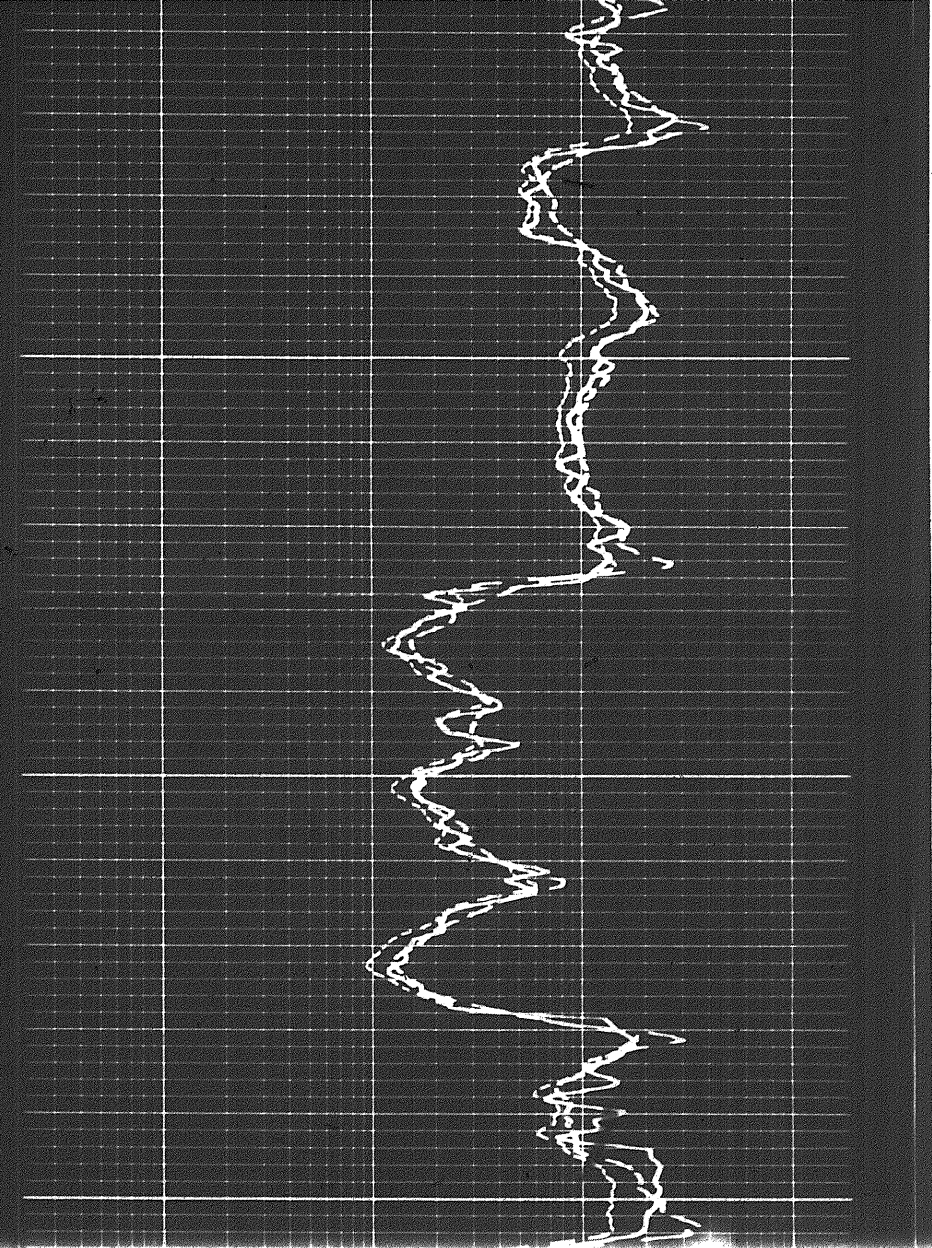
1100

1200

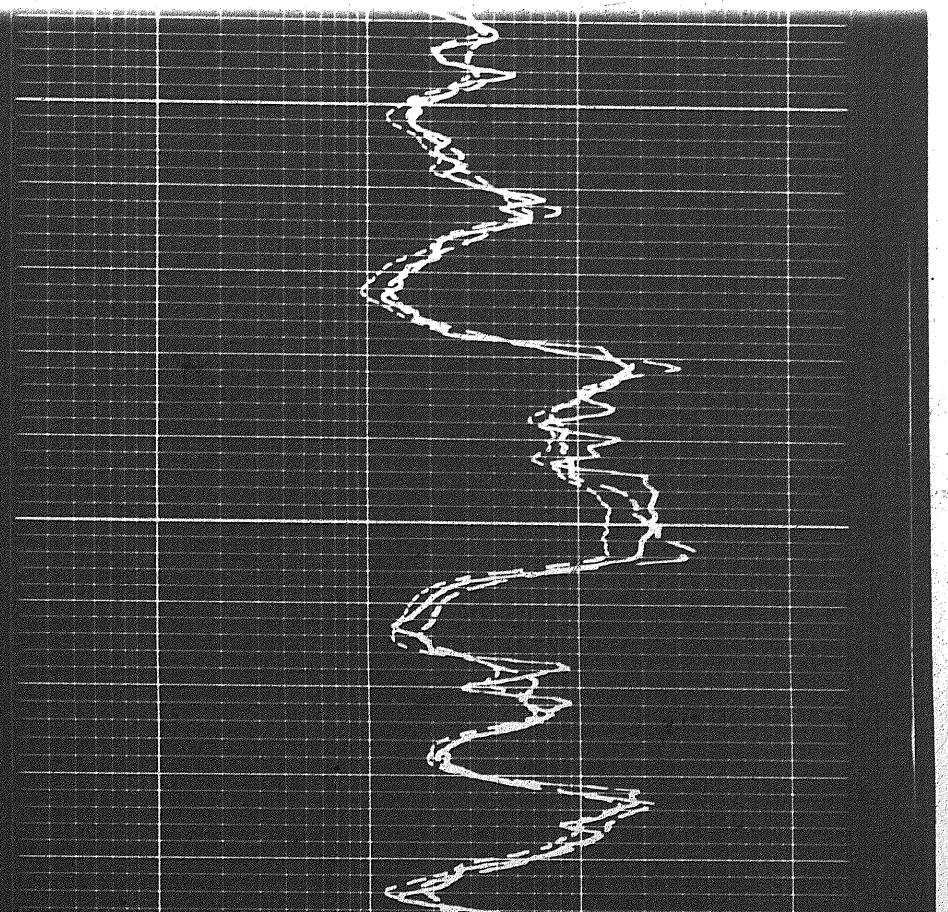





1300



1300

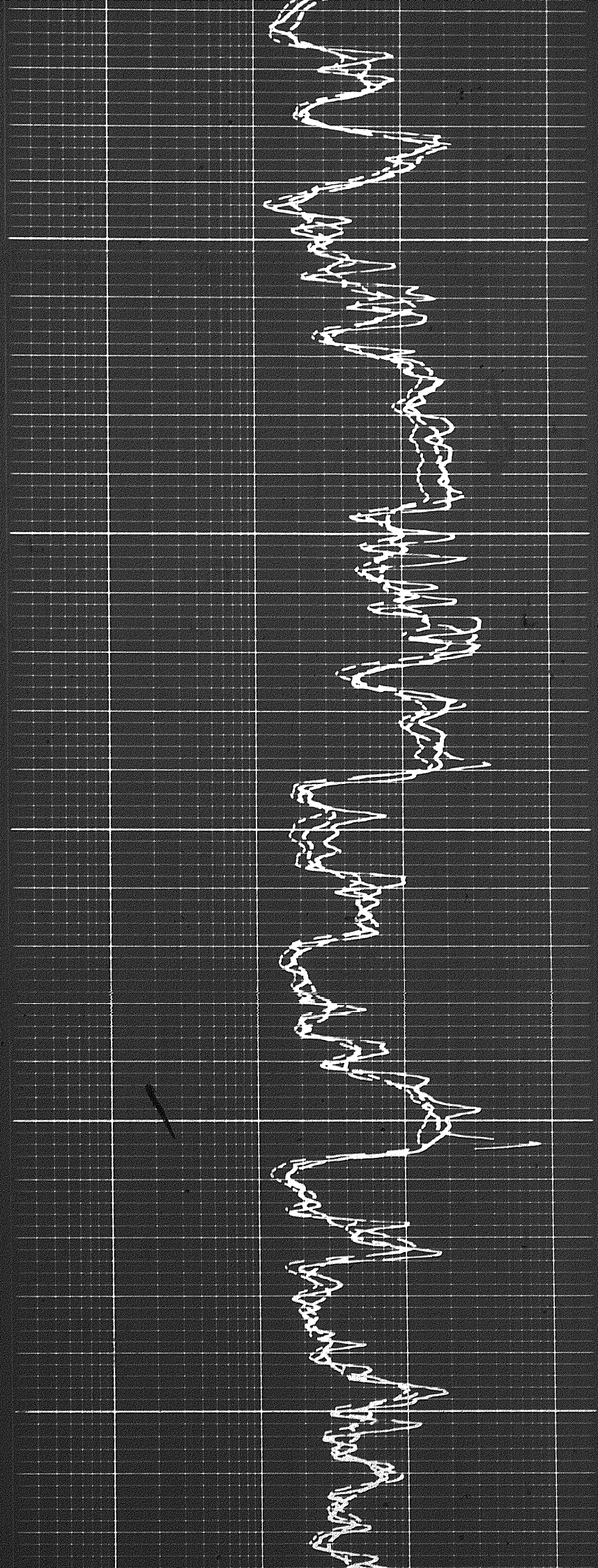




1400

1500

1600




Zero Shift

Zero Shift

1600

1700

1800

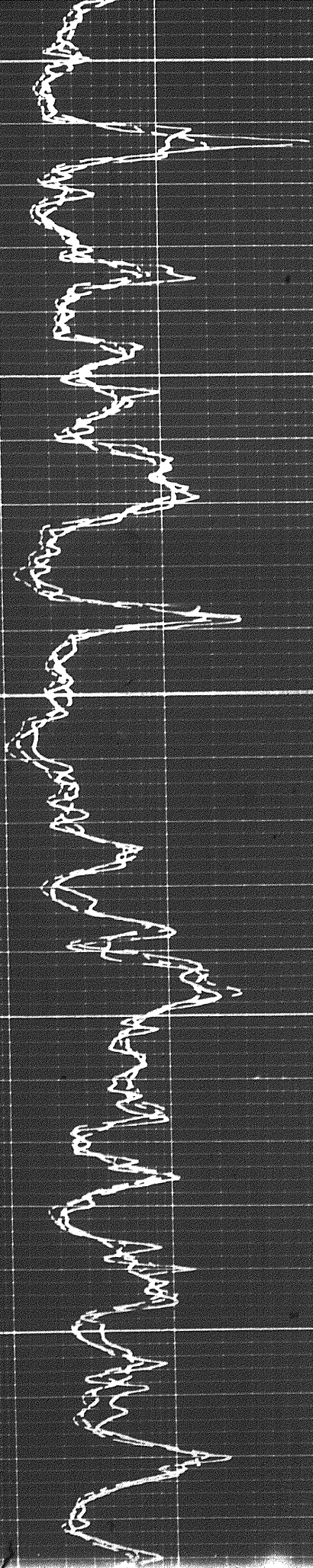



Zero Shift

1700

0081

1900

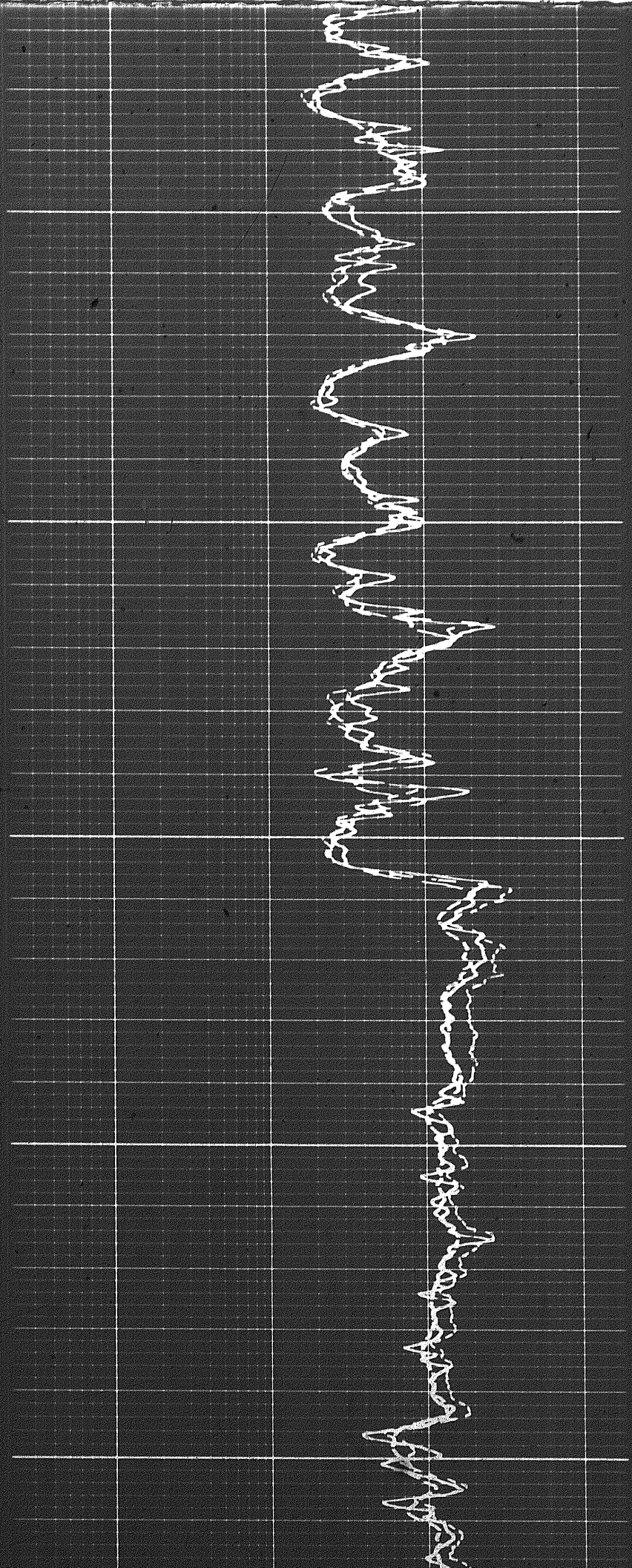




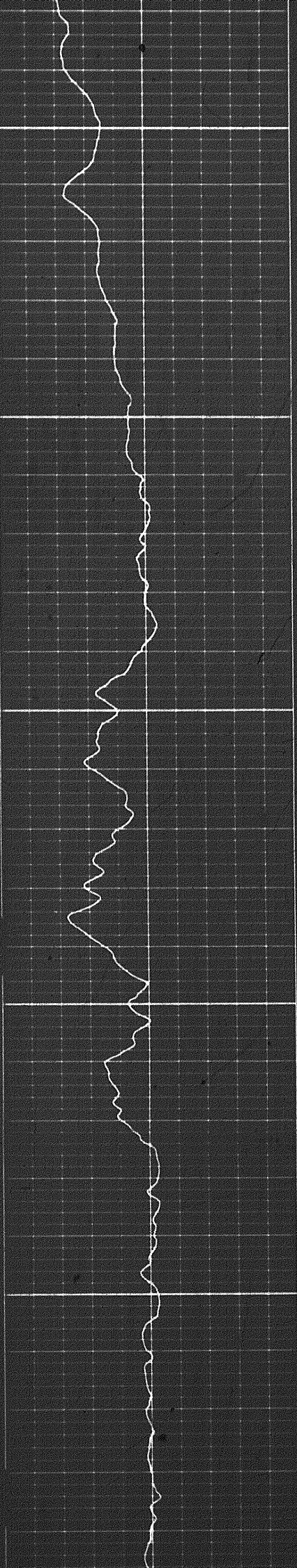
1900

2000

2100



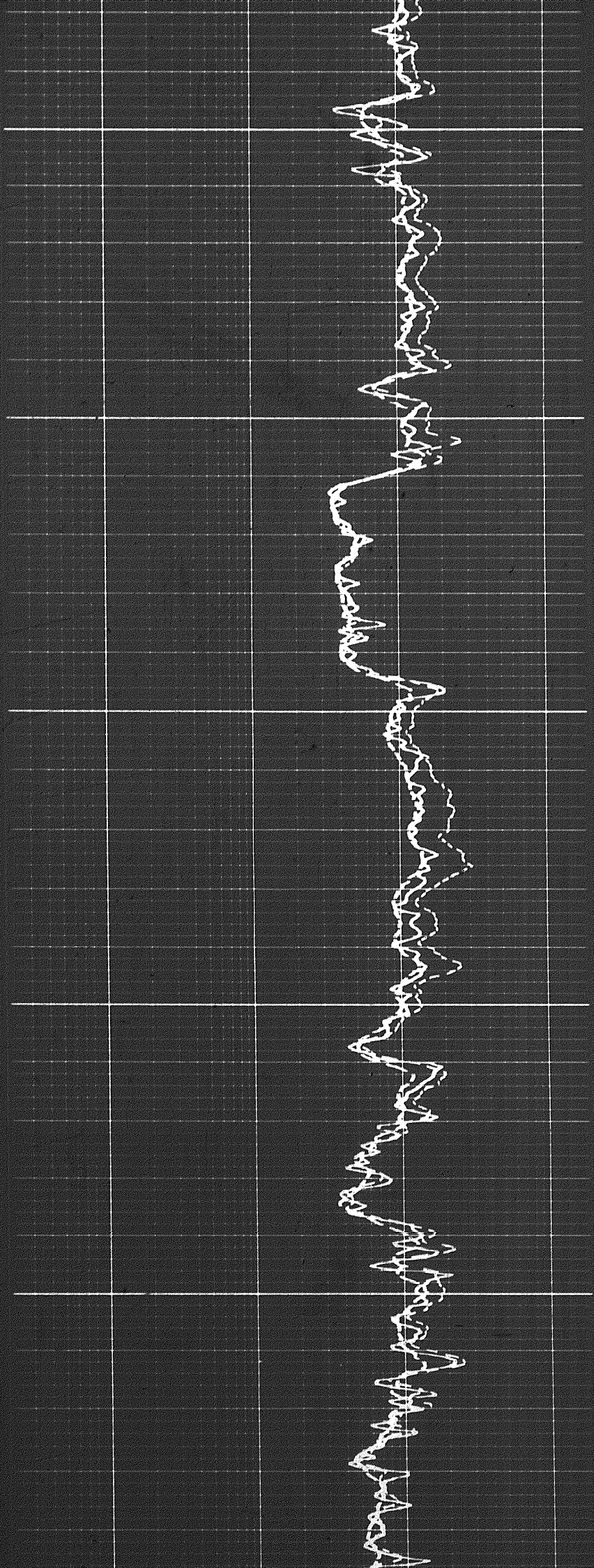
4

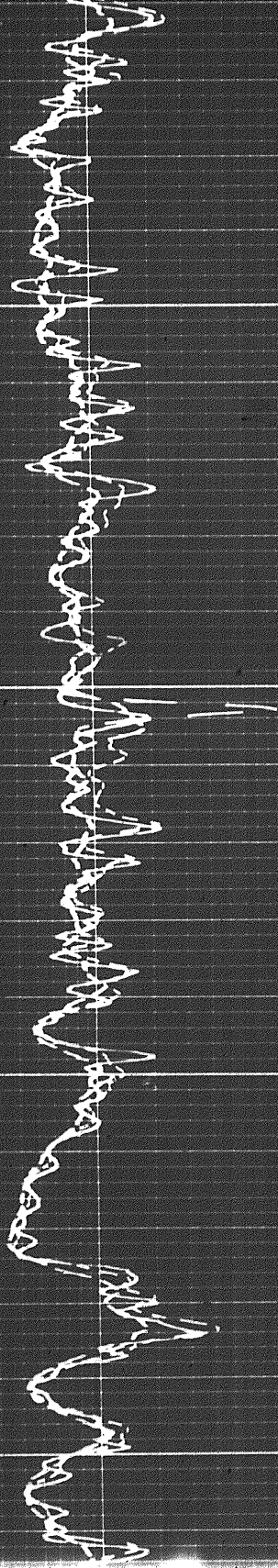


2100

2200


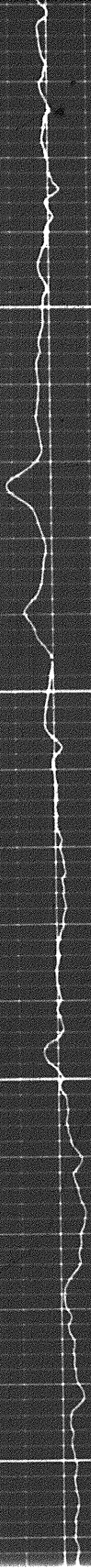

2300

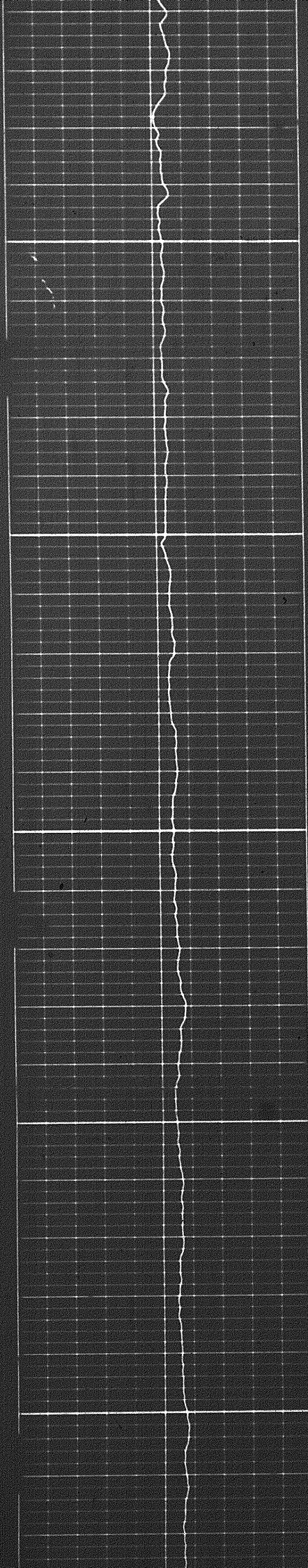




2400

2500






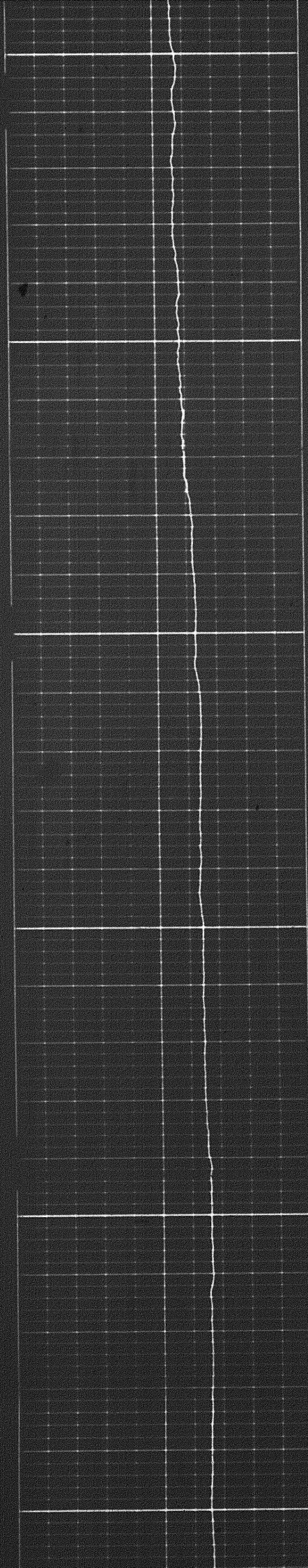
2500

2600

2700




8
708




2700



2800

2900






3000




3100



3100

3200

3300

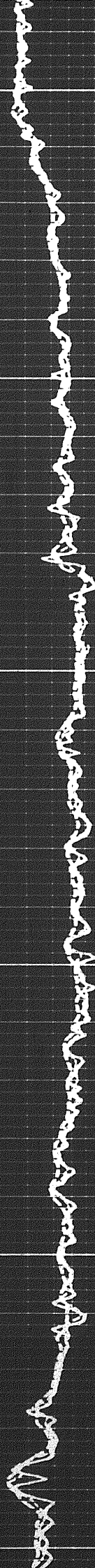


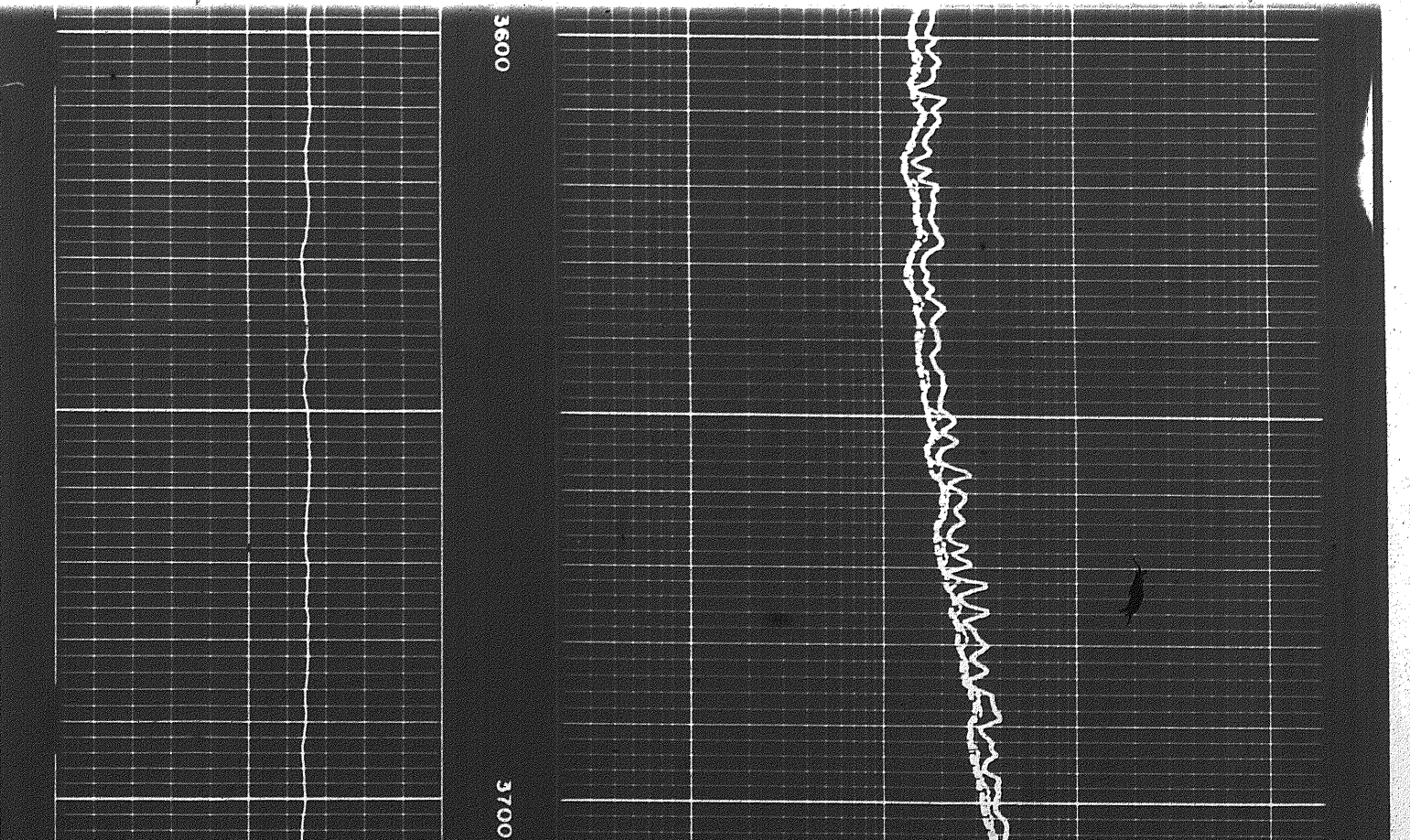
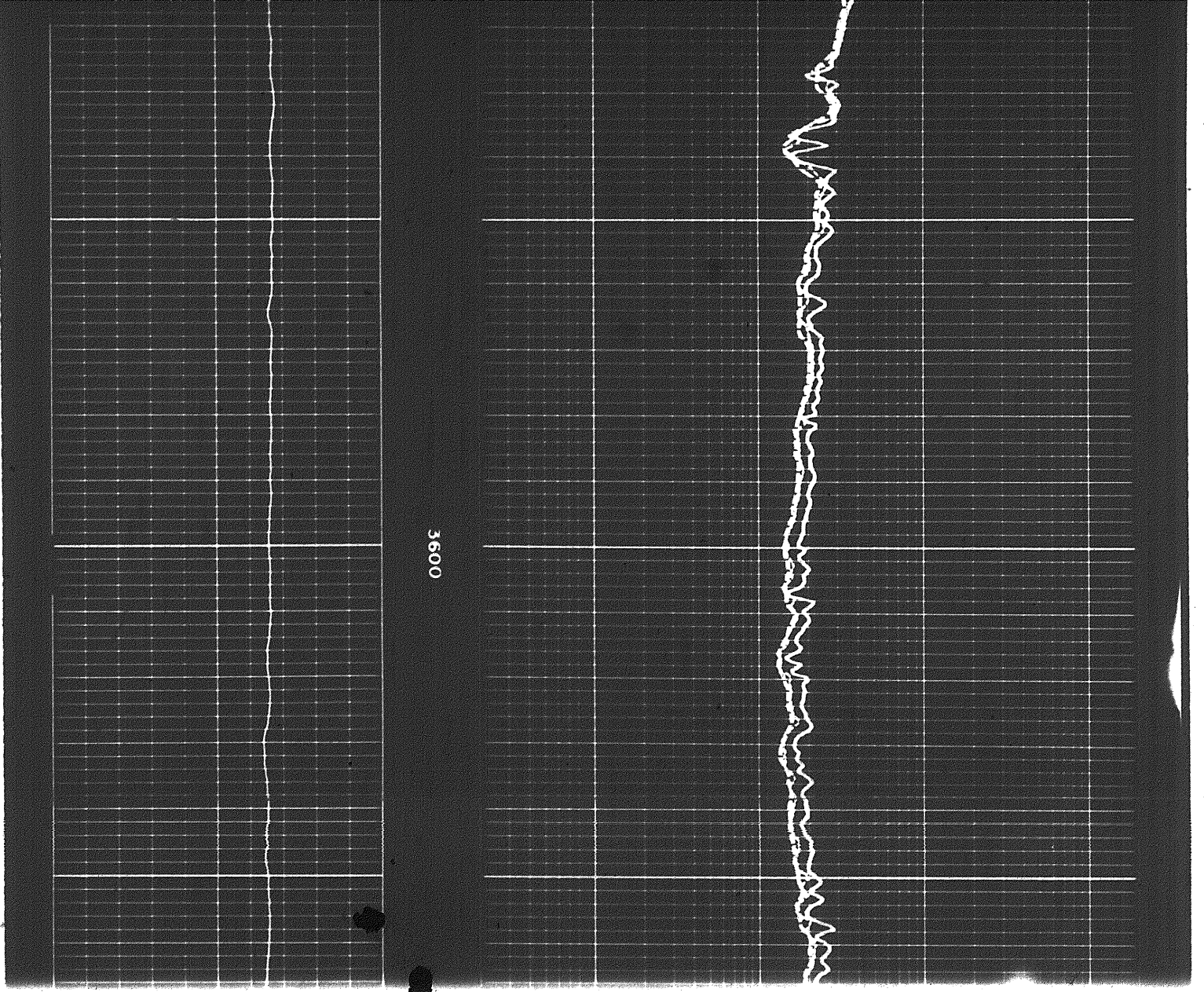
Q10

3300


3400

3500






10 21




3700

3800

3900






3900

4000



4100



4050

4100

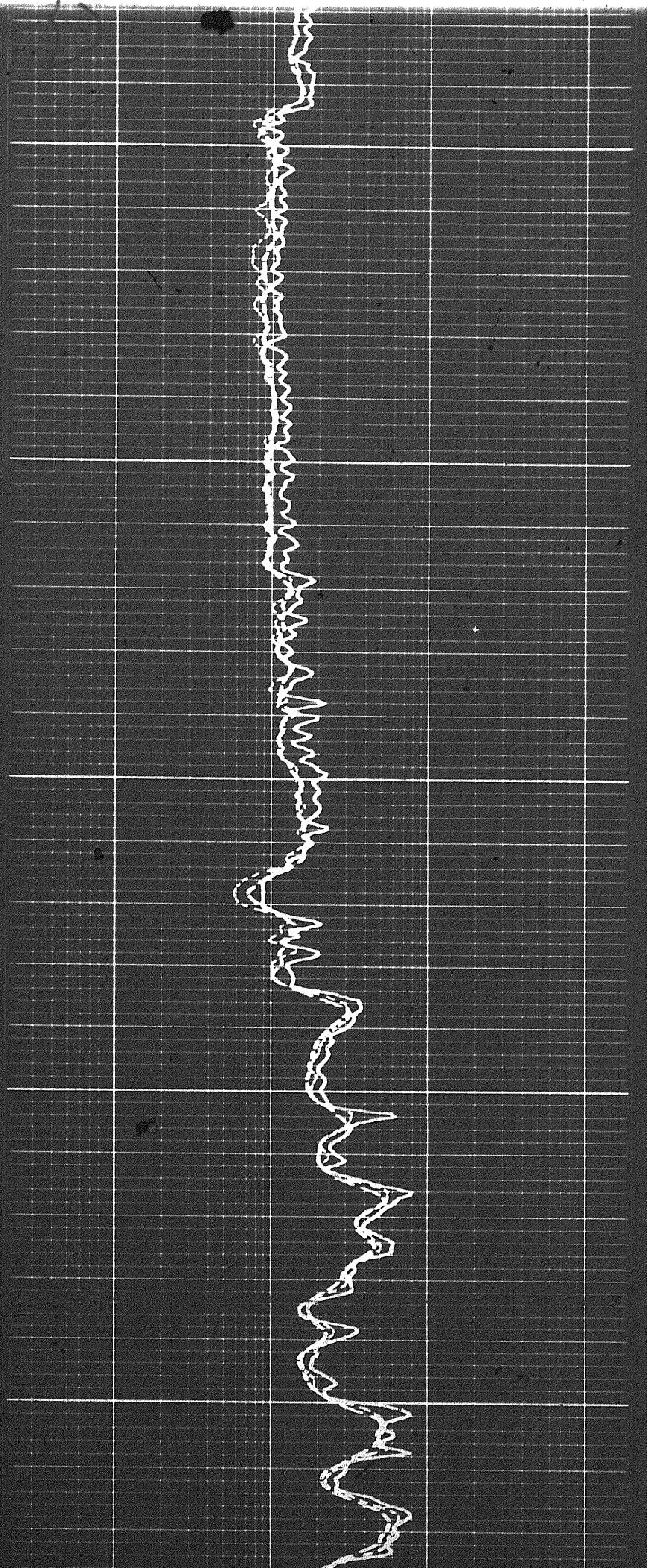

4200




4200

4300

4400



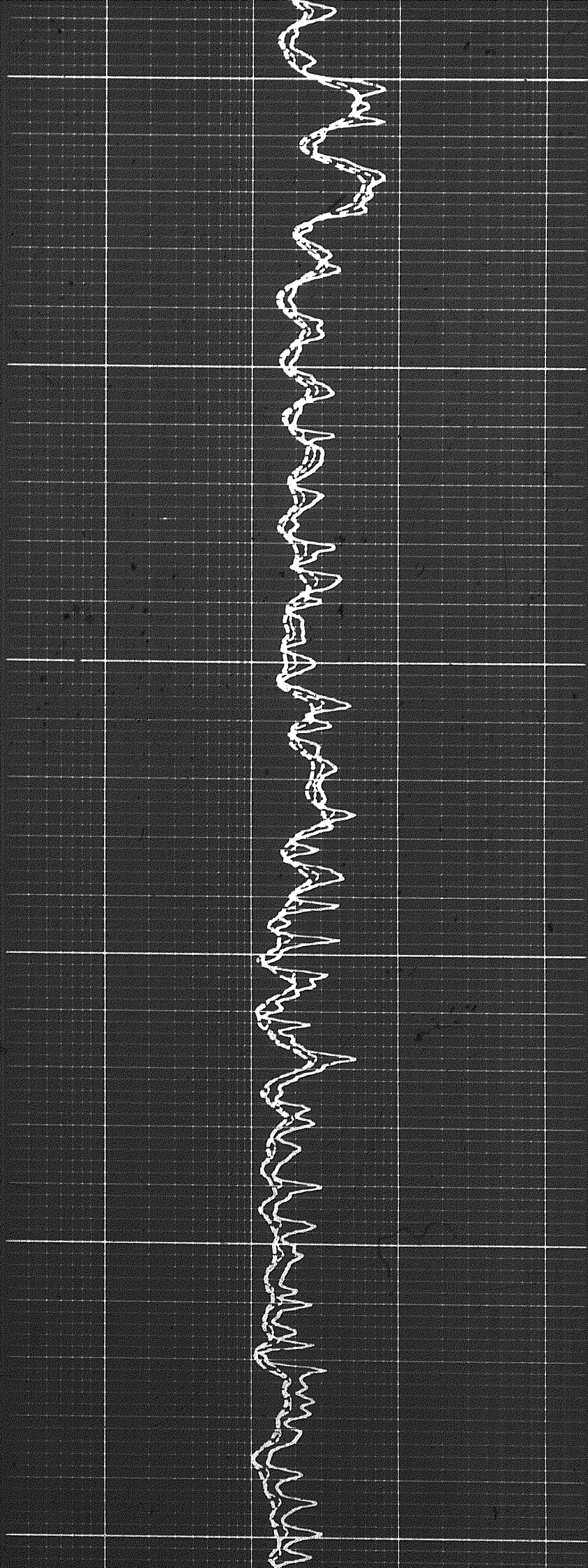
1104



4400

4500

4600






4700

4800







4800

4900

5000



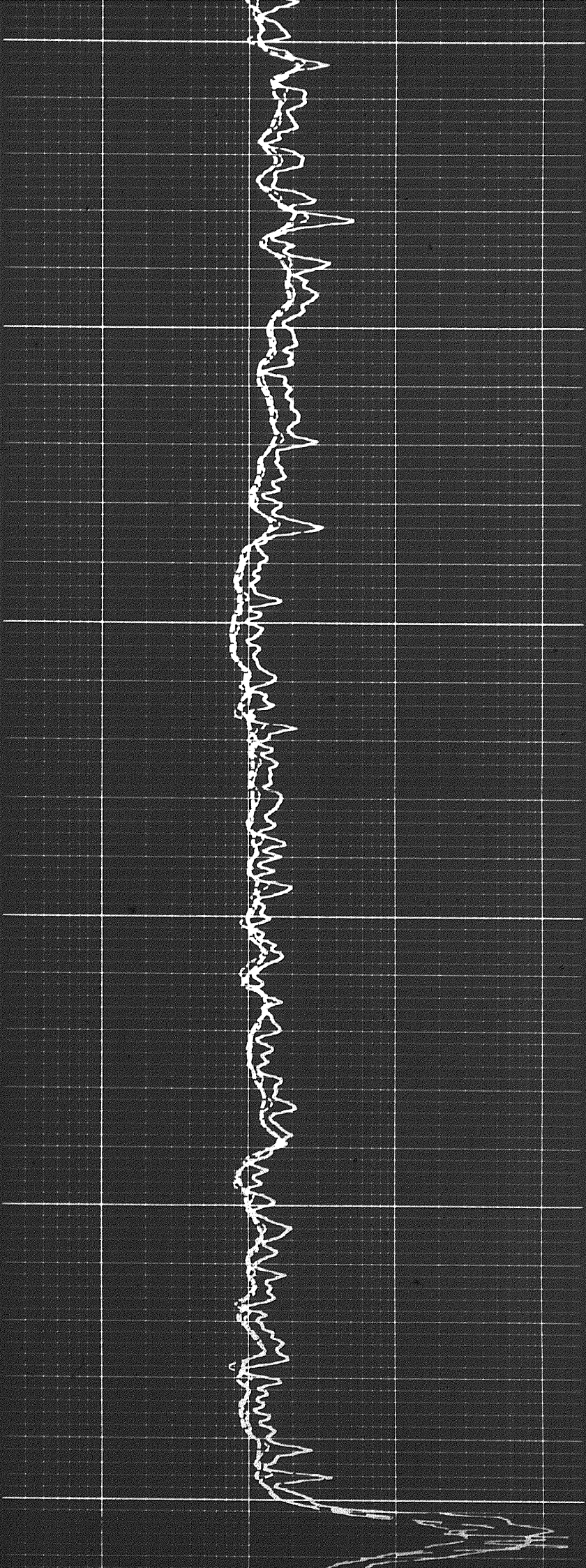
19



0005



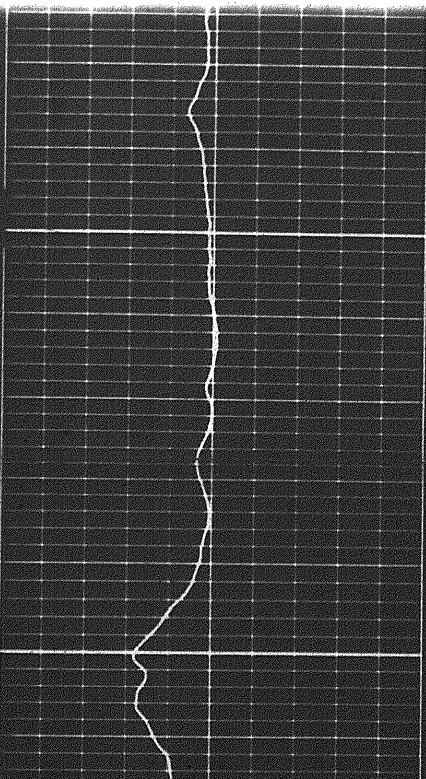

0015


0025



5300

5400

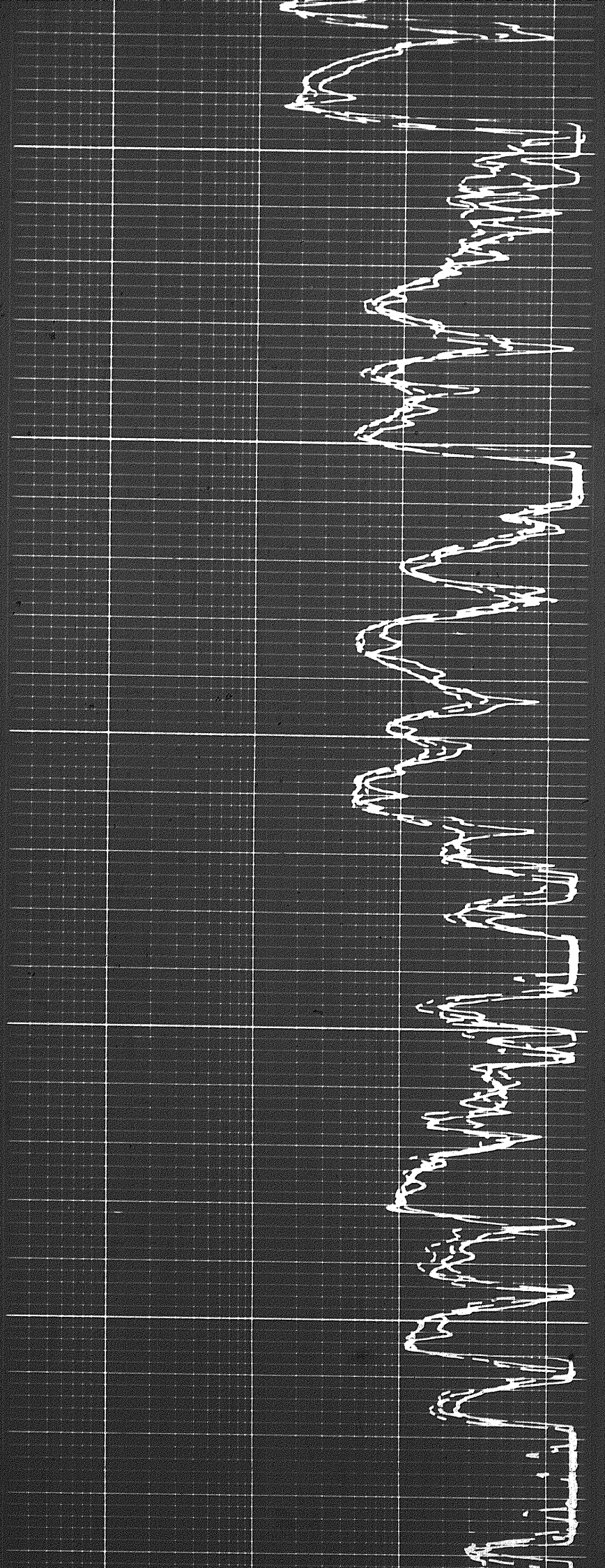




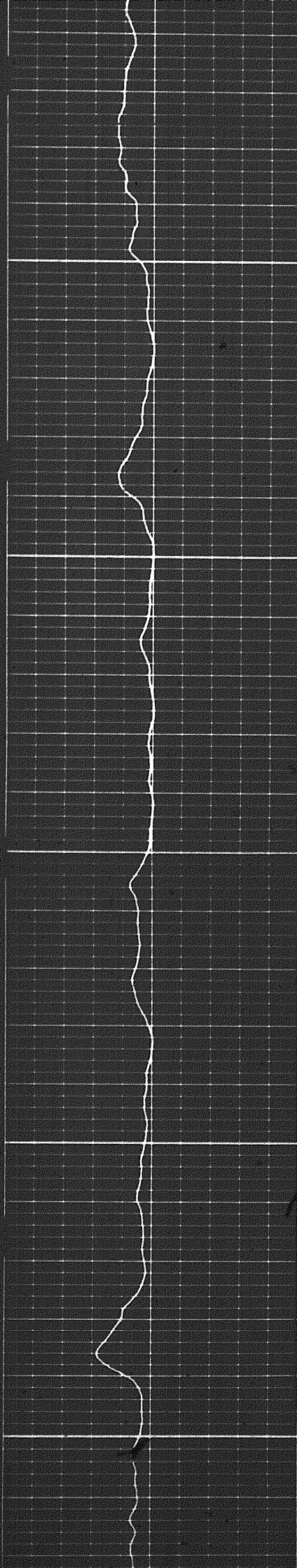
0000

0000

0000





1207




0075

0105

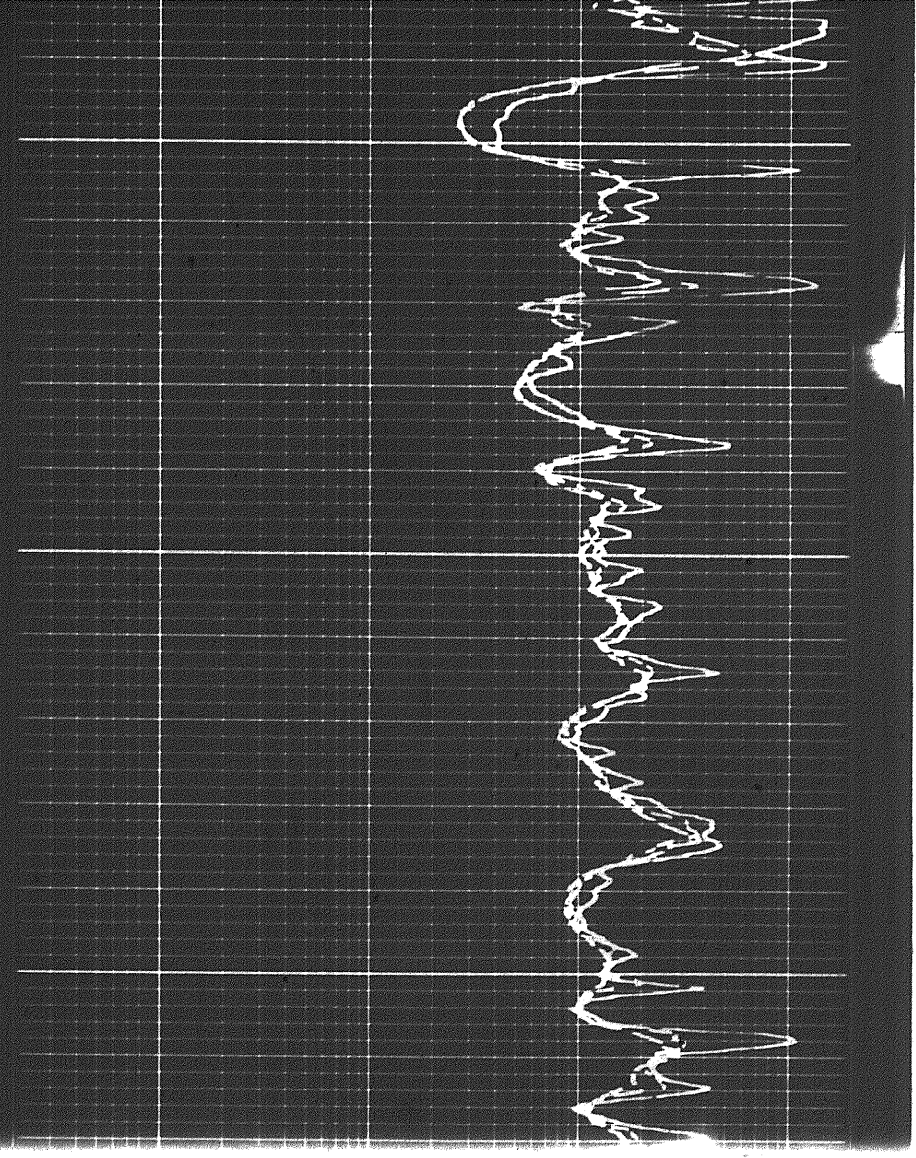
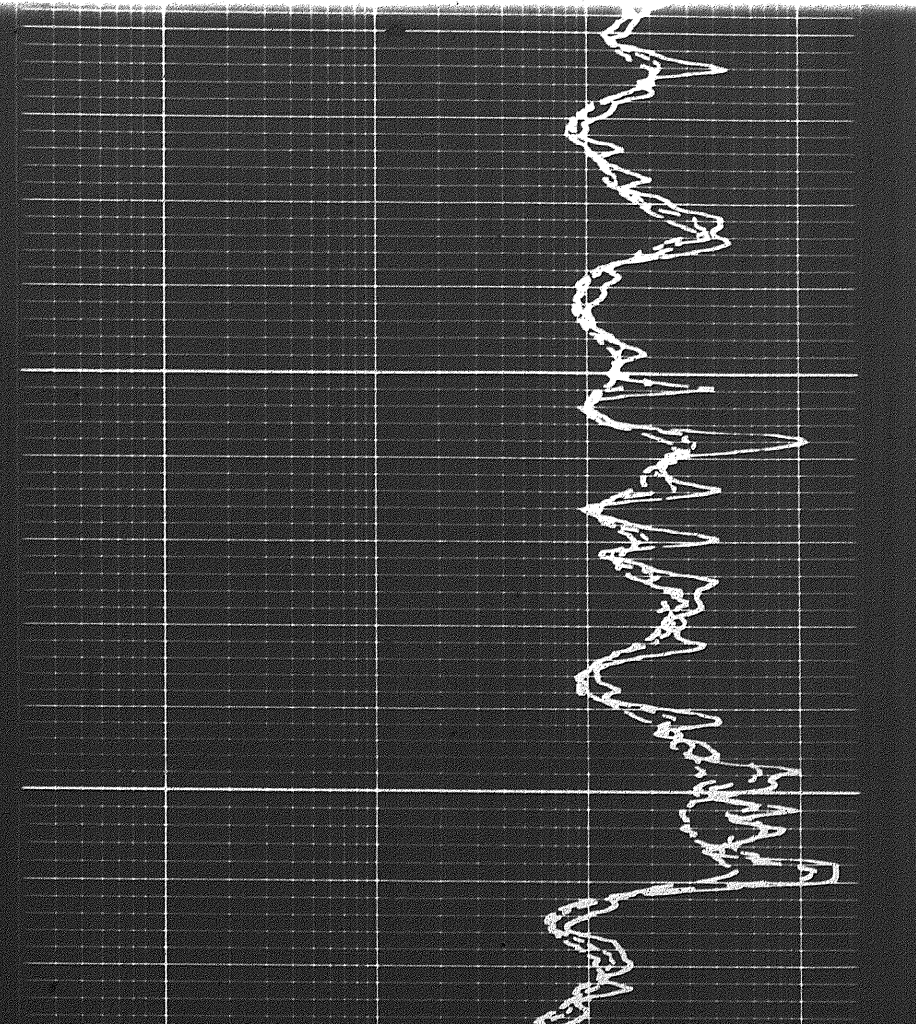





0.0009



0.0065



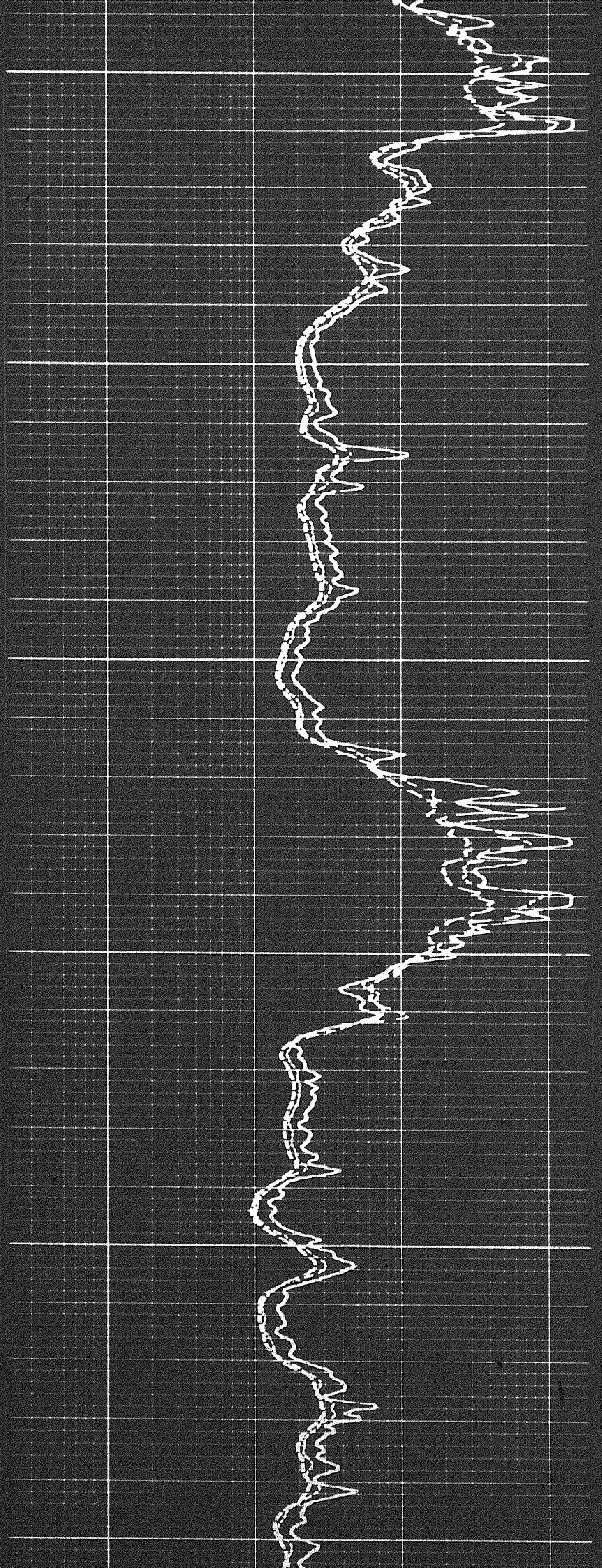
1107



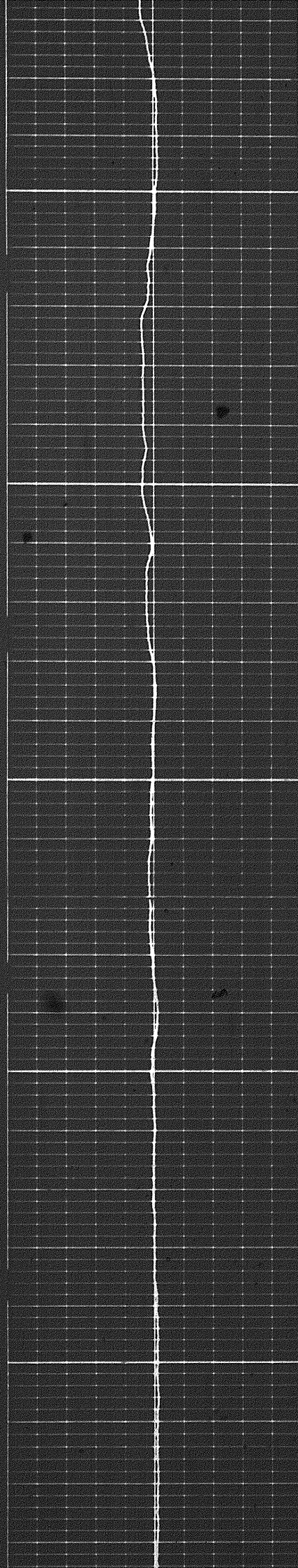
6000

6100

6200




101




6500

6400




6400

6200



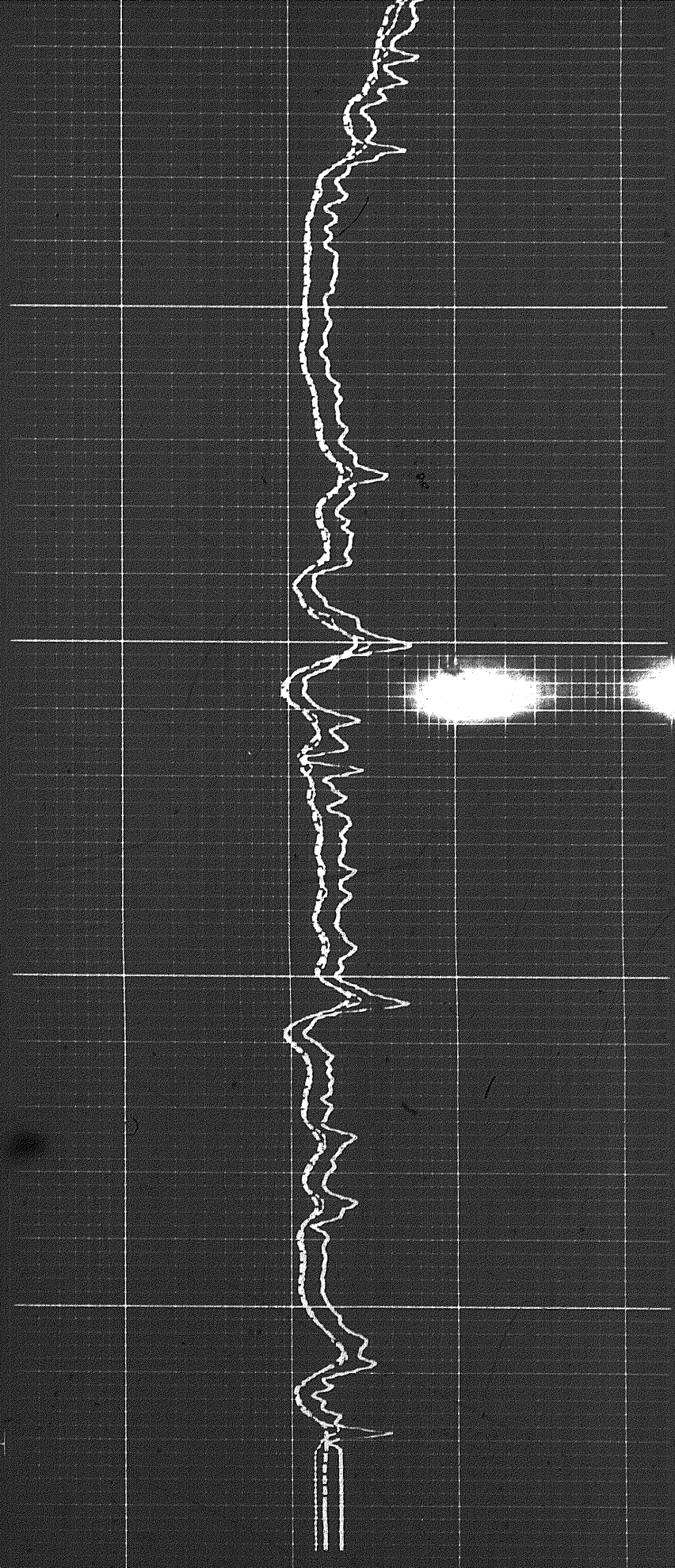
1507



9999

9999

FR



1 10 100 1000

DEEP INDUCTION LOG

1 10 100 1000

DEEP INDUCTION LOG

1 10 100 1000

MEDIUM INDUCTION LOG

1 10 100 1000

LATEROLOG-8

SPONTANEOUS-POTENTIAL
millivolts

DEPTHS

RESISTIVITY
ohms m/m

Calibration after Survey

0900

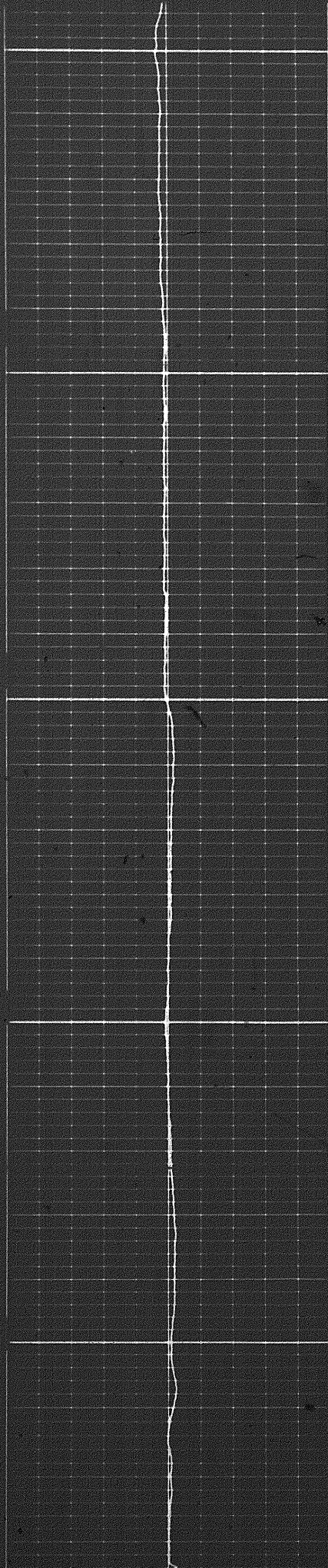
Calibration before Survey

00

FR

Speed in FPM

REPEAT SECTION

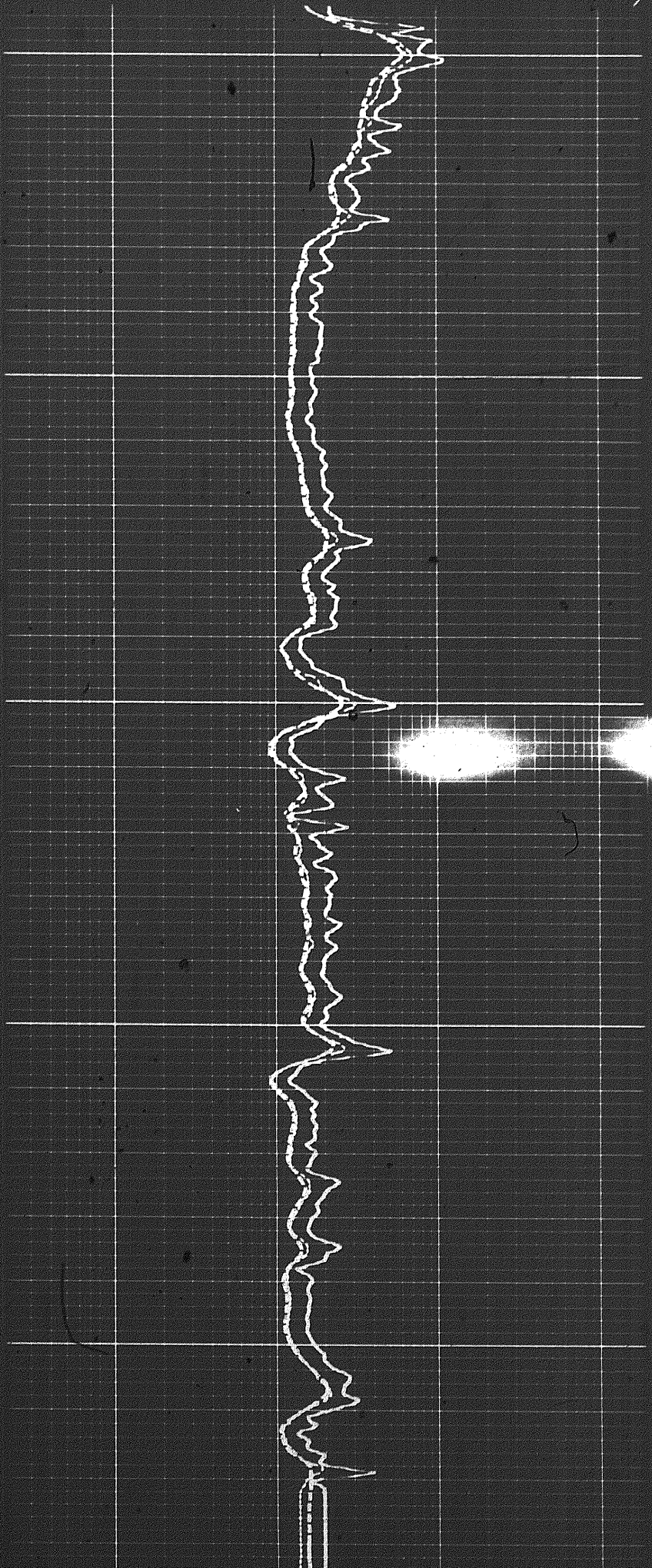


0000

0000

0000

FR



16 of 16

9600

FR



1 10 100 1000

DEEP INDUCTION LOG

1 10 100 1000

MEDIUM INDUCTION LOG

1 10 100 1000

LATEROLOG-8

Speed in FPM

SPONTANEOUS POTENTIAL
millivolts

DEPTHS

RESISTIVITY
ohms m/m

0900

Calibration after Survey

00

Calibration before Survey



BOREHOLE COMPLETE SONIC LOG
SCHLUMBERGER OF CANADA



COMPANY _____

WELL CHEVRON SOBC IMP S CHANCE Y.T. D-63

FIELD _____ PROVINCE YUKON TERRITORIES

PROVINCE YUKON TERRITORIES

FIELD WILDCAT

WELL CHEVRON SOBC IMP S CHANCE
Y.T. D-63

COMPANY CHEVRON STANDARD LIMITED

COMPANY CHEVRON STANDARD LIMITED

WELL CHEVRON SOBC IMP S CHANCE
Y.T. D-63

FIELD WILDCAT

PROVINCE YUKON TERRITORIES

LOCATION: 65° 52' 09" N LAT
137° 42' 35" W LONG

Permanent Datum GL Elev. 2303

Log Measured From KB 18 Ft. Above Perm. Datum

Date	24 APR 72	
Run No	ONE	
First Reading	6626	
Last Reading	90	
Feet Measured	6536	
Depth Reached	6629	
Bottom Driller	6630	
Csg. SOC	1013	
Csg. Driller	1014	
Mud Nature	GEL	
Dens	9.5	150
Visc	9.0	
Mud pH	6.2	
Water loss		
Res.	RMS	@
@ BHT	@	@
Rnl	217	@ 66
Rnc	284	@ 65
Bit Size	8 3/4"	@
Span	2	2
Oper. Rig Firm	S.H.R.S.	
Truck No.	DSU-B-5-45M	
Recorded By	STUBNER	
Witness	POLARD	