

Schlumberger

SONIC WAVE FORM PHOTOGRAPHS  
 SCHLUMBERGER OF CANADA  
 Calgary Alberta


PROVINCE YUKON TERRITORY  
 FIELD WILDCAT  
 WELL COLUMBIA GAS ET AL KOTANEELEE YT H-38  
 COMPANY COLUMBIA GAS DEVELOPMENT OF CANADA LTD.

COMPANY COLUMBIA GAS DEVELOPMENT OF CANADA LTD.  
 WELL COLUMBIA GAS ET AL KOTANEELEE YT  
 H-38  
 FIELD WILDCAT  
 PROVINCE YUKON TERRITORY  
 LOCATION 60° 07' 16" N LAT  
 124° 06' 03" W LONG  
 Permanent Datum GL Elev. 2225  
 Log Measured From KB 25 Ft Above Perm. Datum  
 Other Services:  
 HDT, BHC, ICS  
 Elev. KB 2250  
 GL 2225  
 CBF

Date	15 OCT 77
Run No.	ONE
First Reading	12775
Last Reading	11450
Feet Measured	1325
Depth Reached	12785
Bottom Drier	12789
Cig. SOC	10810
Cig. Driller	10850
Mud Nature	KCL
Dens Visc	10.1 37
Mud pH	10.0
Water loss	15.0
Ret.	0.208 @ 90 F
BHT	0.060 @ 319 F
Rmf	0.176 @ 60 F
Rmc	0.326 @ 52 F
Source of Sample	CIRCULATED
Bit Size	8 1/2"
Op. Rig Time	2 HRS
Truck No.	OSU-C 339 FRONT
Recorded By	SUNDQUIST
Witness	LANE

14 NOVEMBER 77 CAL CP

REMARKS: LOG TAPED. S.C# 12456  
 DRILLING STOPPED: 1715/13th CIRCULATION STOPPED: 2130/13th TOOL ON BOTTOM: 1030/15th  
 TIME BASE ON SCOPE SLO-C-150 WAS 200 USEC  
 NO GRID LINES WERE PRINTED AS CAMERA HAD TO BE TRIGGERED MANUALLY.  
 RAN IN CONJUNCTION WITH BHC&VDL



FILM SERIAL 811 5-9 10/903



450

11500

11850

11000

11950

12000

12350

12400

12450

SAFETY FILM

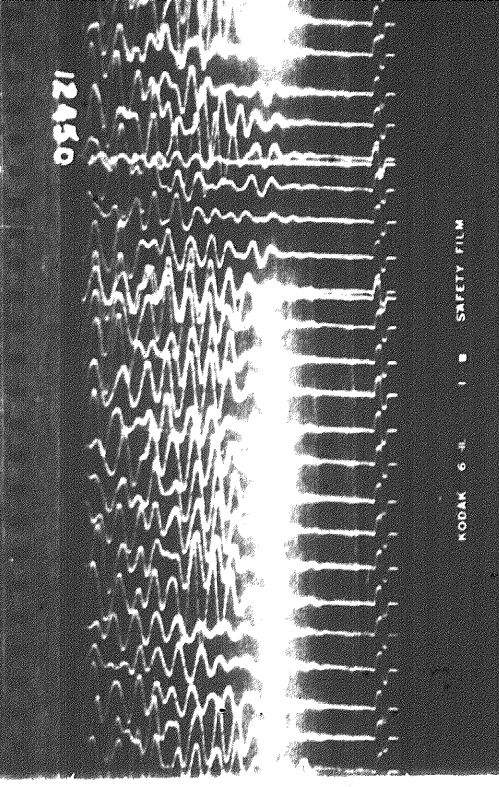
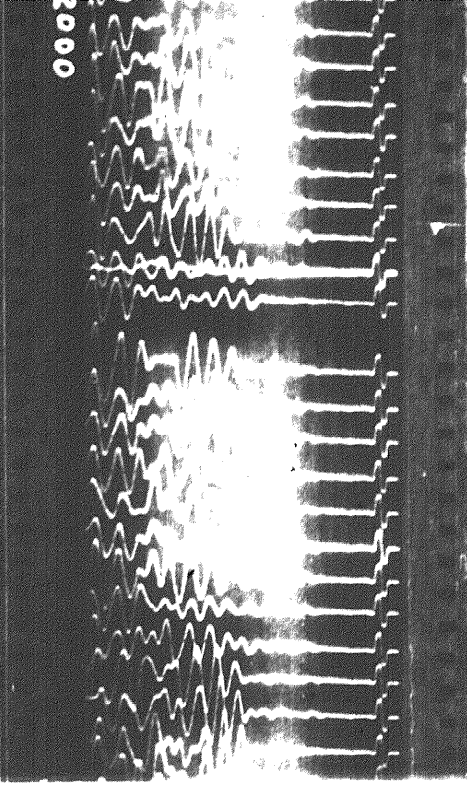
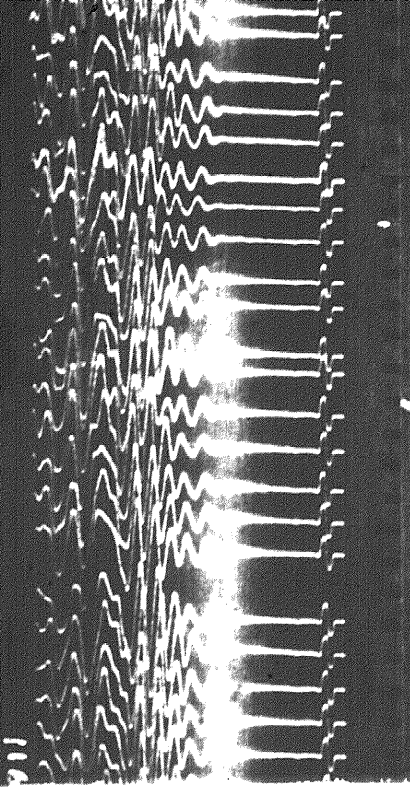
SAFETY FILM

SAFETY FILM

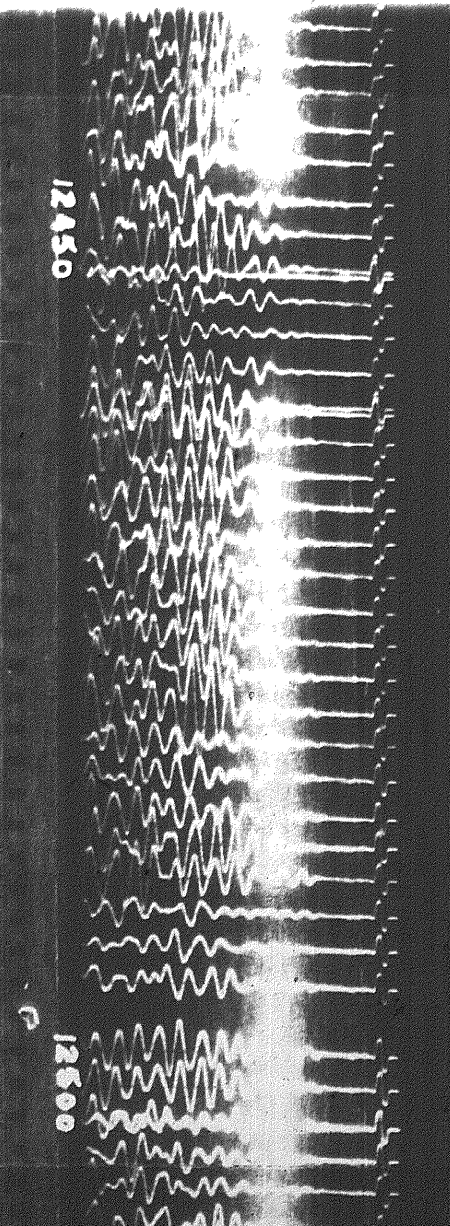
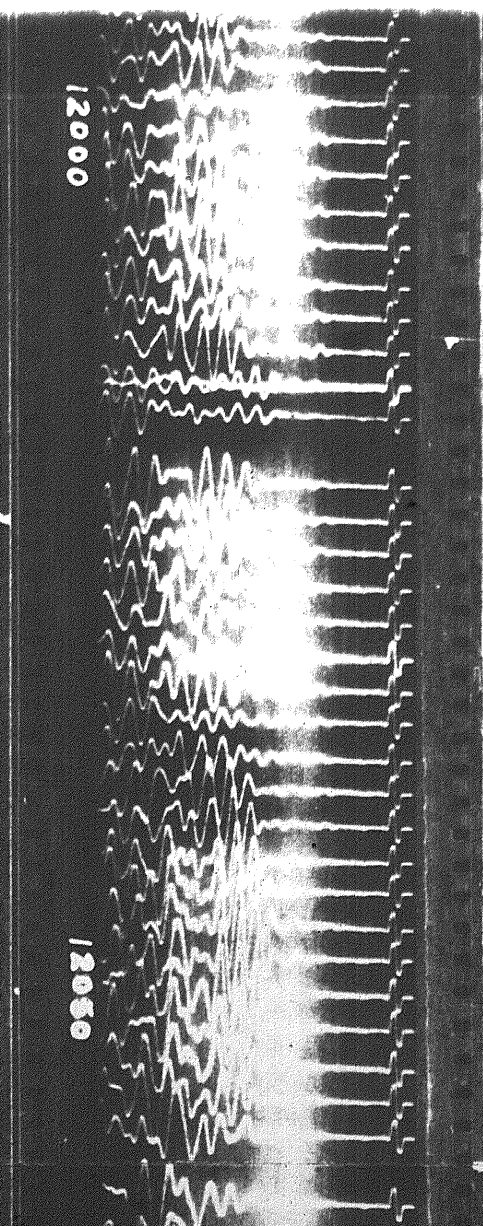
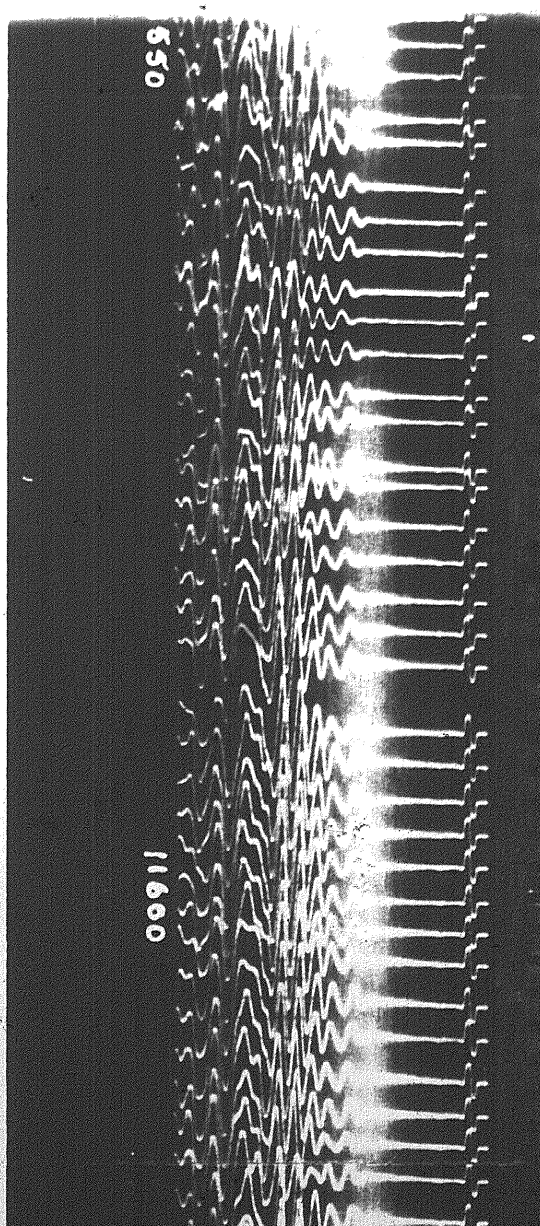
104



10



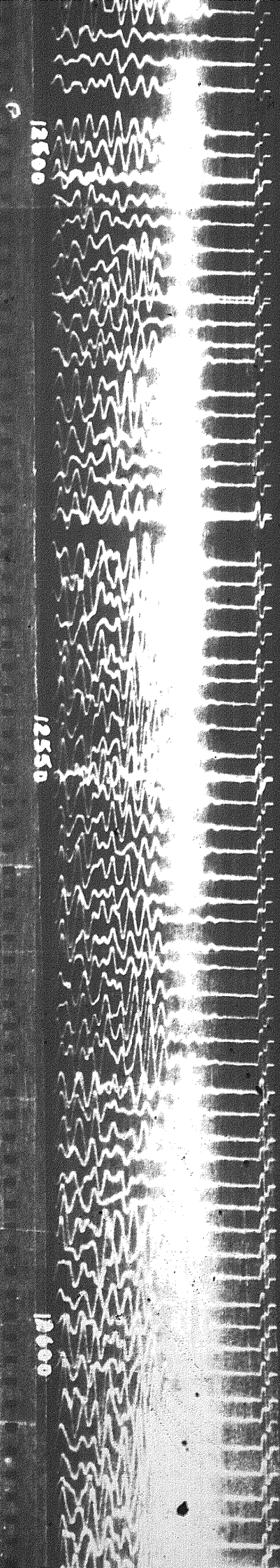
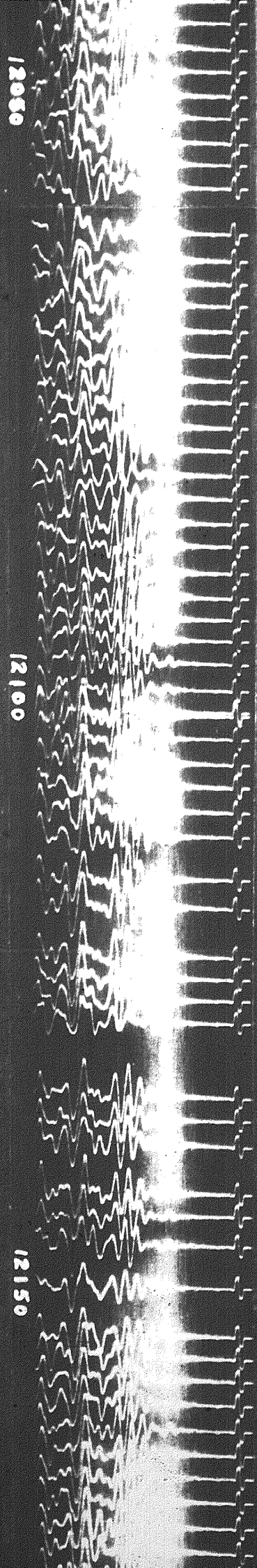
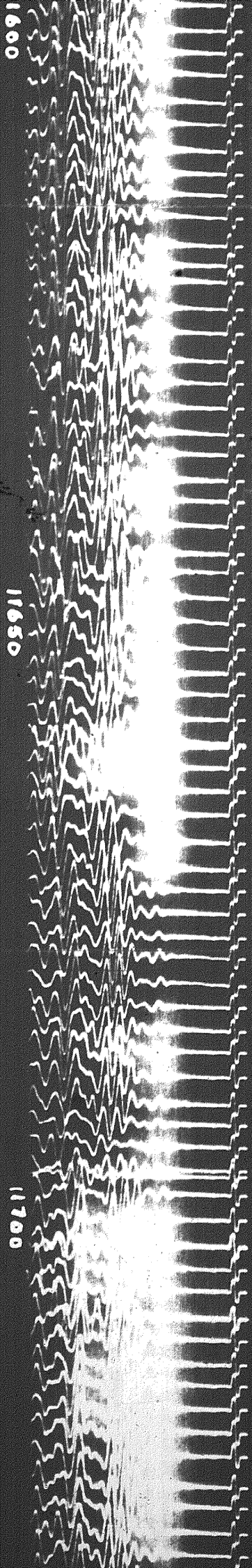
KODAK SAFETY FILM



KODAK SAFETY FILM



Pear Copy





200

11700

11750

12150

12200


12400

12650

KODAK SAFETY FILM

KODAK SAFETY FILM

207





11700

11750

11800

12150

12200

12250

12600

12650

1

KODAK

KODAK SAFETY FILM

