

FR

File No.

Drilling Authority No. 402



DEPARTMENT OF INDIAN AFFAIRS AND NORTHERN DEVELOPMENT
RESOURCE MANAGEMENT DIVISION

Application to Amend a Drilling Authority

This application, in triplicate, must be submitted and approved before commencing operations. If the well location is changed, this application must be accompanied where required, with a plan of survey approved by the Surveyor General.

In compliance with the "Canada Oil and Gas Land Regulations", application is hereby made to amend Drilling Authority No. 402, concerning Gulf et al. West Beavercrow Y.T. B-16

(Name and Number of Well)

The following amendments are required:

1. Change well name to read Gulf et al West Beaver Crow Y.T. 0-15
2. Change location to 60° 04' 58.983" N. Lat., 125° 17' 43.959" W. Long. Unit 0, Sec 15, T-12 R-10 W-15
3. Change Universal Well Location Reference to: Lat. 60.083067 N, Long. 125.29555 W.
4. Change Unique Well Identifier to 300Q156U10125150

Reasons for the amendments: Survey indicates well is located in Unit 0-15 instead of B-16; also Beaver Crow should be two words instead of Beavercrow as shown on original application.

Dated at Edmonton, this 9 day of March, 1970

Signed by *William R. Colman*

Title Area Production Manager

Company Gulf Oil Canada Limited

(For Resource Management Division use only)

APPROVED

This application has been examined and approved subject to the following conditions:

Date 11th March, 1970

Oil Conservation Engineer


Bob S. Jones

Forms to be submitted to the Oil Conservation Engineer,
Department of Indian Affairs and Northern Development, Calgary, Alberta.

125° 18' 45"

23° 14' 52.5"

60° 06'



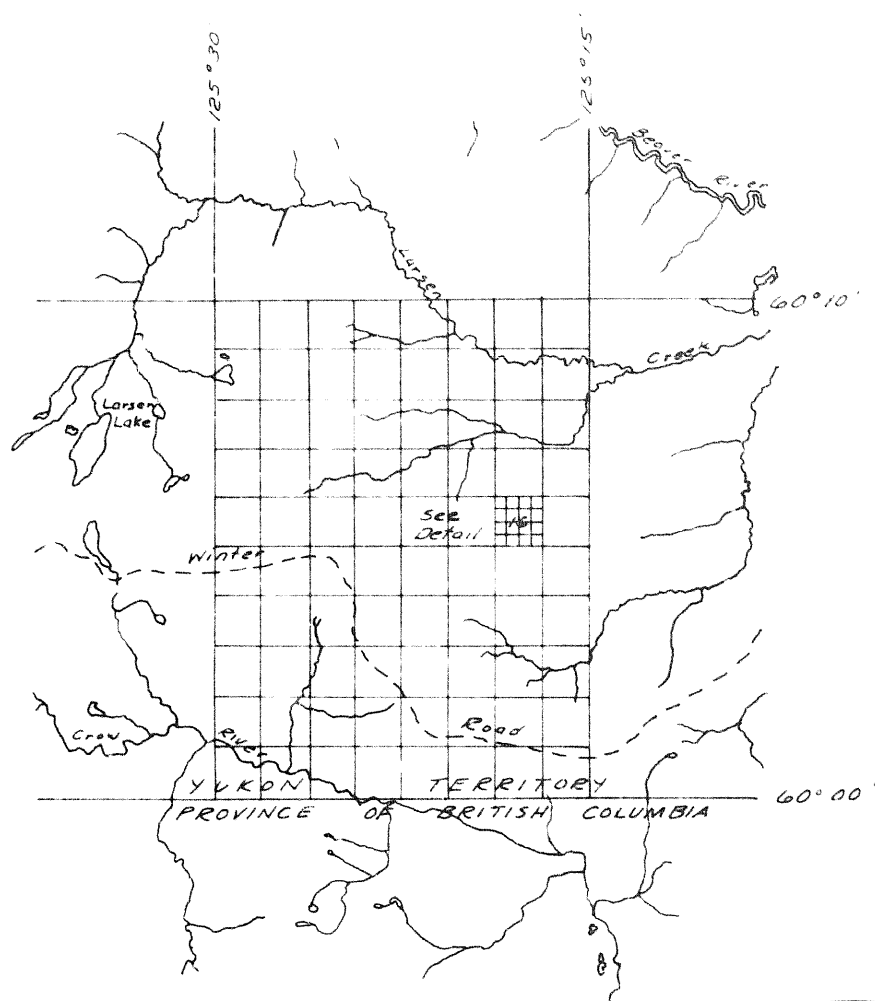
60° 05'

Detail

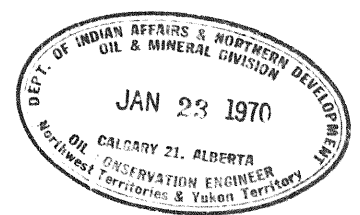
Scale: 1 Inch = 1000 Feet

For

60°06



Insert
Scale: 1:250,000



60°05

Gulf Oil Canada Limited
PLAN
SHOWING PROPOSED WELL LOCATION FOR
"Gulf et al West Beavercrow B-16"

Lat. 60°05'03"N. U.W.L.R. 60.08417°
Long. 125°17'31"W. 125.29194°

YUKON TERRITORY

SCALE: As Shown
JANUARY: 8th, 1970.

G.E.: 3786' Grid Area: Lat. 60°10' Long. 125°15'

For: Gulf Oil Canada Limited J. HEDINGER ~ D.L.S.

[Handwritten signatures]

Revised January 21st, 1970

Hamilton & Olsen Surveys Ltd
Edmonton ~ Alberta
W.S. 5004 C.H.R.