

INDUCTION ELECTRICAL LOG

SCHLUMBERGER OF CANADA Calgary, Alberta

PROVINCE YUKON TERRITORIES
 FIELD WILDCAT
 WELL GULF ET AL WEST BEAVERCROW YT -1
 COMPANY GULF OIL CANADA LIMITED

COMPANY GULF OIL CANADA LIMITED

WELL GULF ET AL WEST BEAVERCROW
 YT 0-15

FIELD WILDCAT


PROVINCE YUKON TERRITORIES

LOCATION 60° 04' 58.983" N LAT.
 125° 17' 43.959" W LONG.

Other Services: SLC-GR

Permanent Datum GL Elev. 3756.5
 Log Measured From KB 9.75 Ft. Above Perm. Datum
 ELEV: KB 3766.25
 GL 3756.50
 CBF

Date	30 MAY 70		
Run No.	ONE		
First Reading	3649		
Last Reading	657		
Feet Measured	2992		
Depth Reached	3650		
Bottom Driller	3672		
Csg. SOC	657		
Csg. Driller	653		
Mud Nature	GEL		
Dens.	9.2	103	
Visc.			
Mud pH	8.0		
Water Loss	7.8		
Res.	7.93 @ 62	°F	
@ BHT	6.31 @ 78	°F	
Rmf	6.80 @ 60	°F	
Rmc	- @ -	°F	
Bit Size	6 1/4"		
Spacing - AM	16"	16"	16"
- MN	34'-6"	34'-6"	34'-6"
Ind. Type	6FF40	6FF40	6FF40
Opr. Rig Time	6 HRS		
Truck No.	DSU-B 5 EDM		
Recorded By	WOLFRAM		
Witness	RAMSAY		



44165
 1st Run Service Order # 44165
 2100 / 30th
 B.H.T. 78 °F

1800 / 30th
 Circulation Stopped
 Tool on Bottom

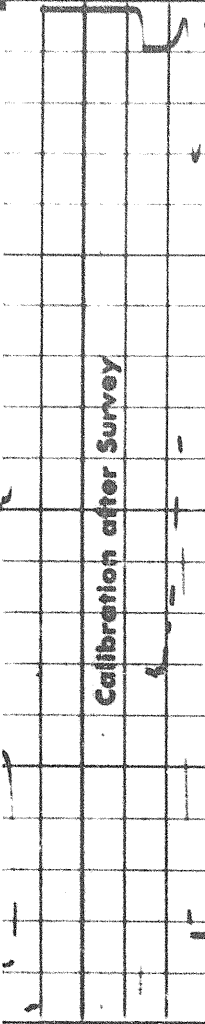
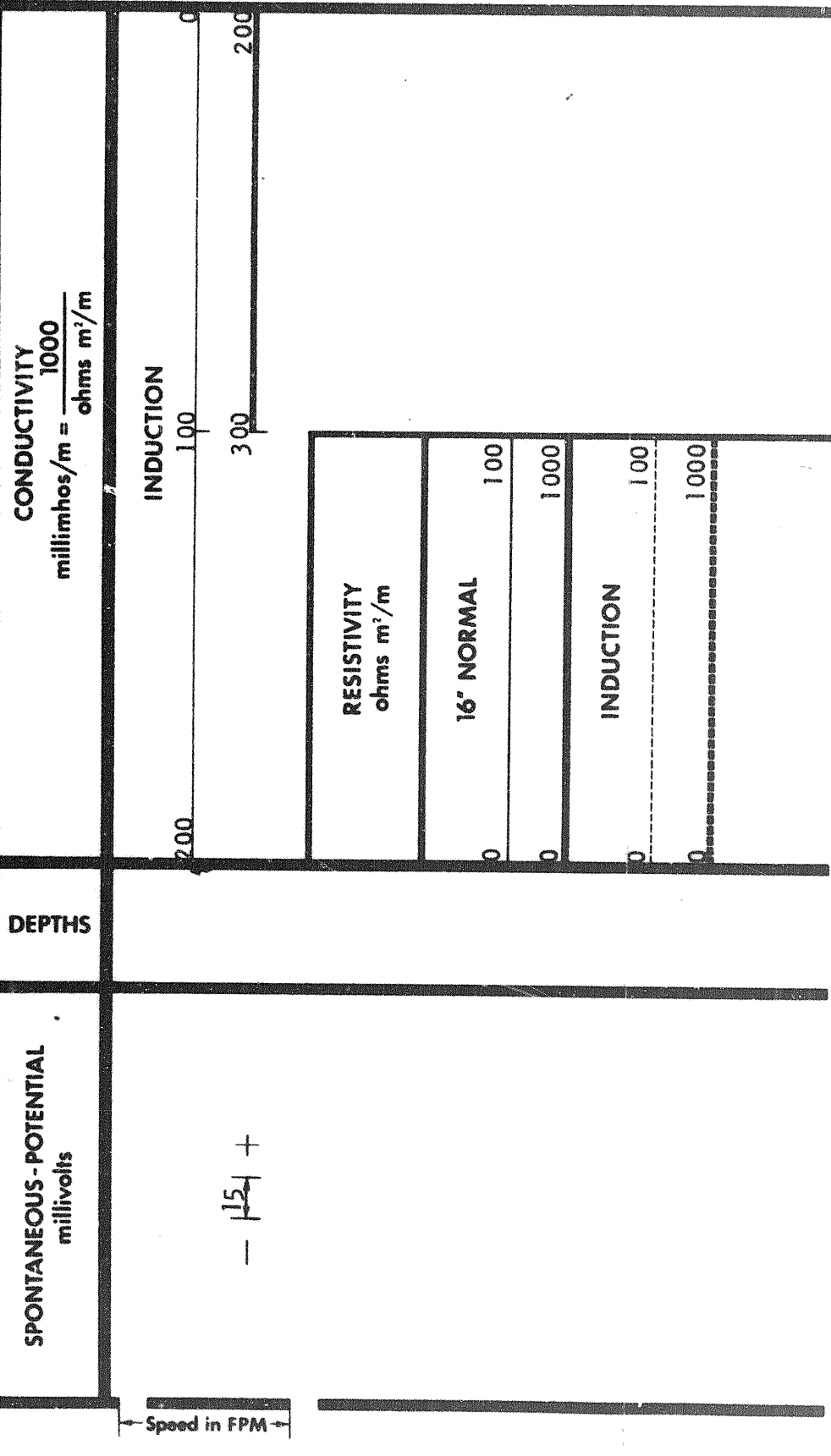
5 JUNE 1970
 CAL KM

UNABLE TO ELIMINATE NOISE ON SP

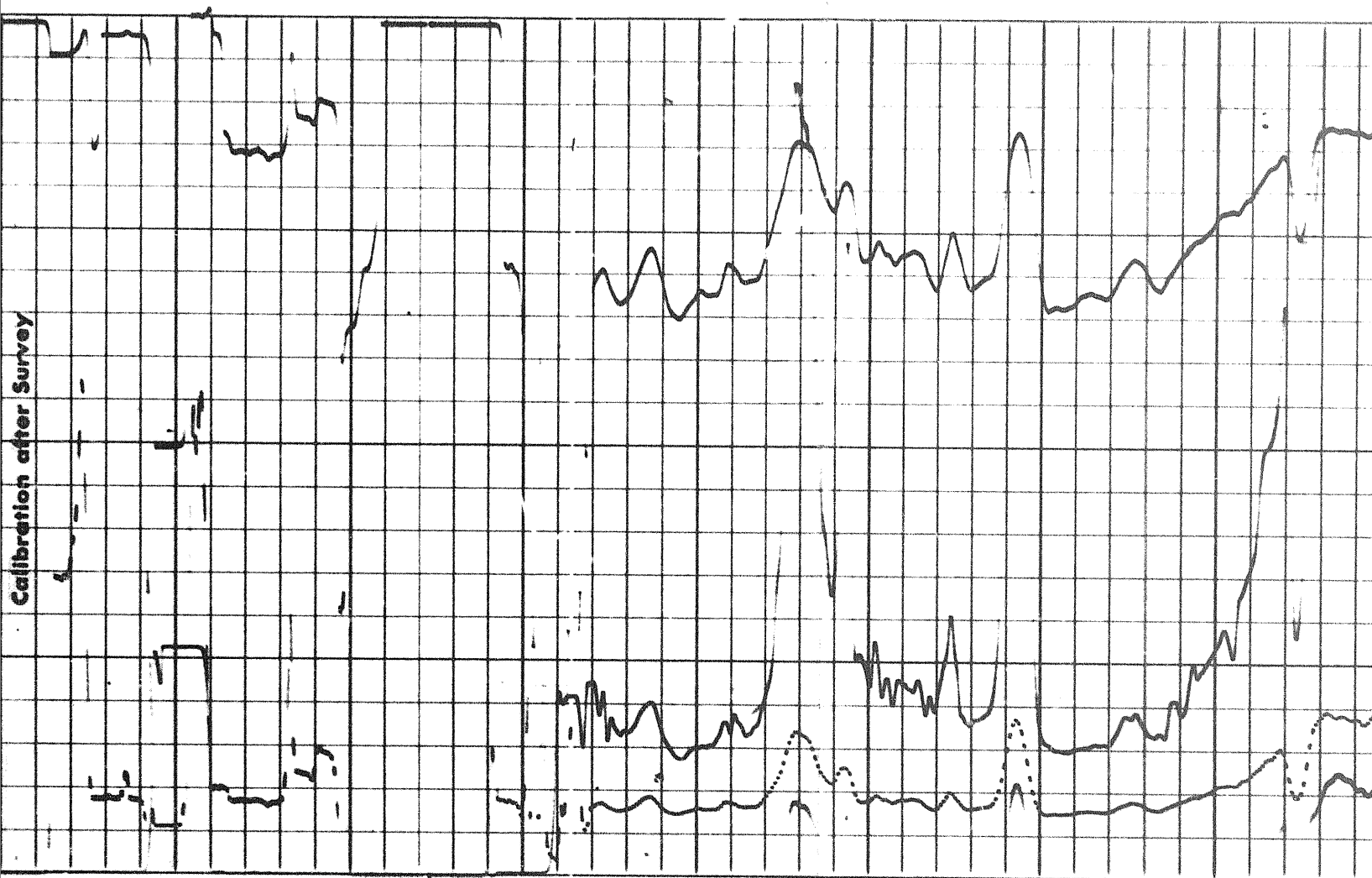
Stand Off - Inches = F 44
 Cartridge No. F 328
 Panel No. M 447

UNABLE TO ELIMINATE NOISE ON SP

Stand Off - Inches -
 Cartridge No. F 44
 Panel No. F 328
 Sonde No. M 447
 IAP-D No. MMP-B 176
 SDR 4

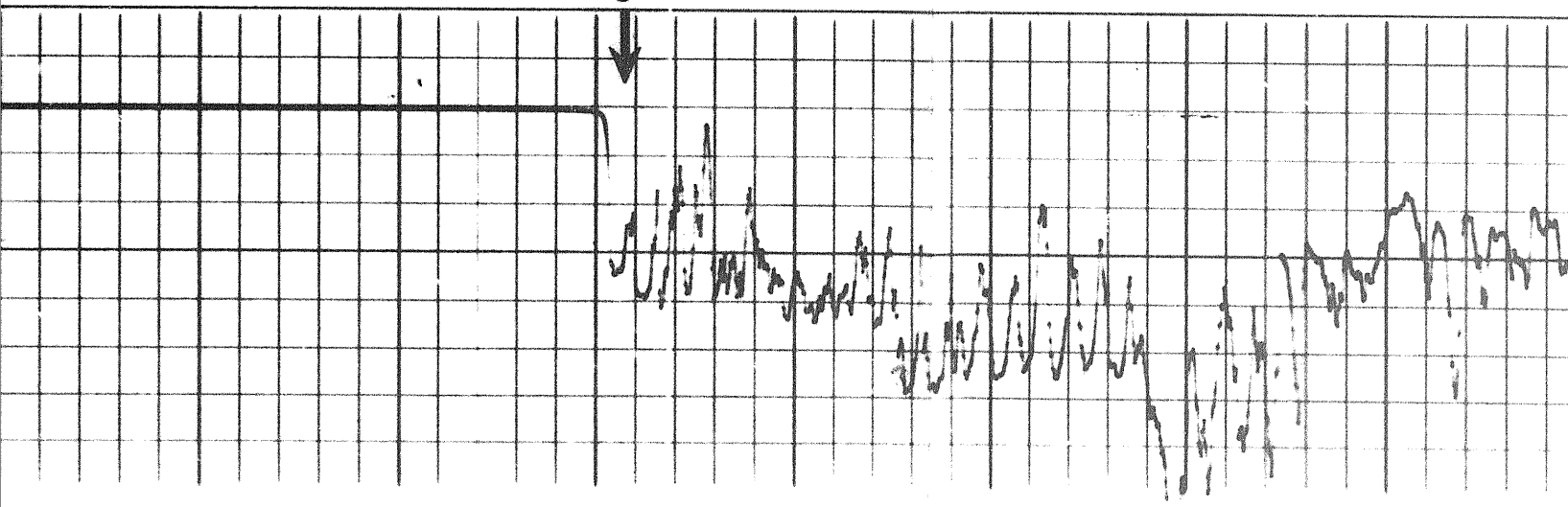


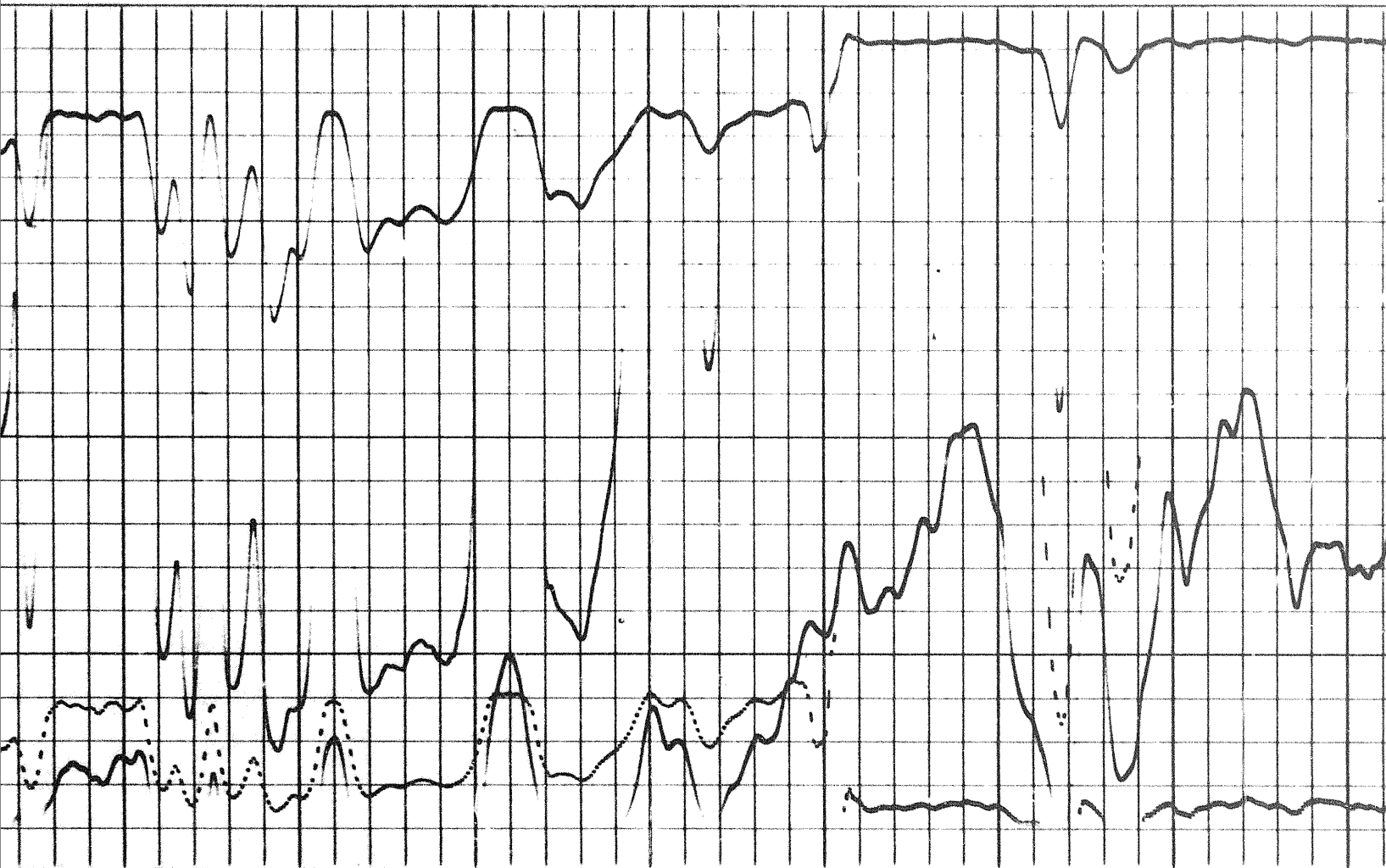
0500



00 0600 0700 0800 0

Casing



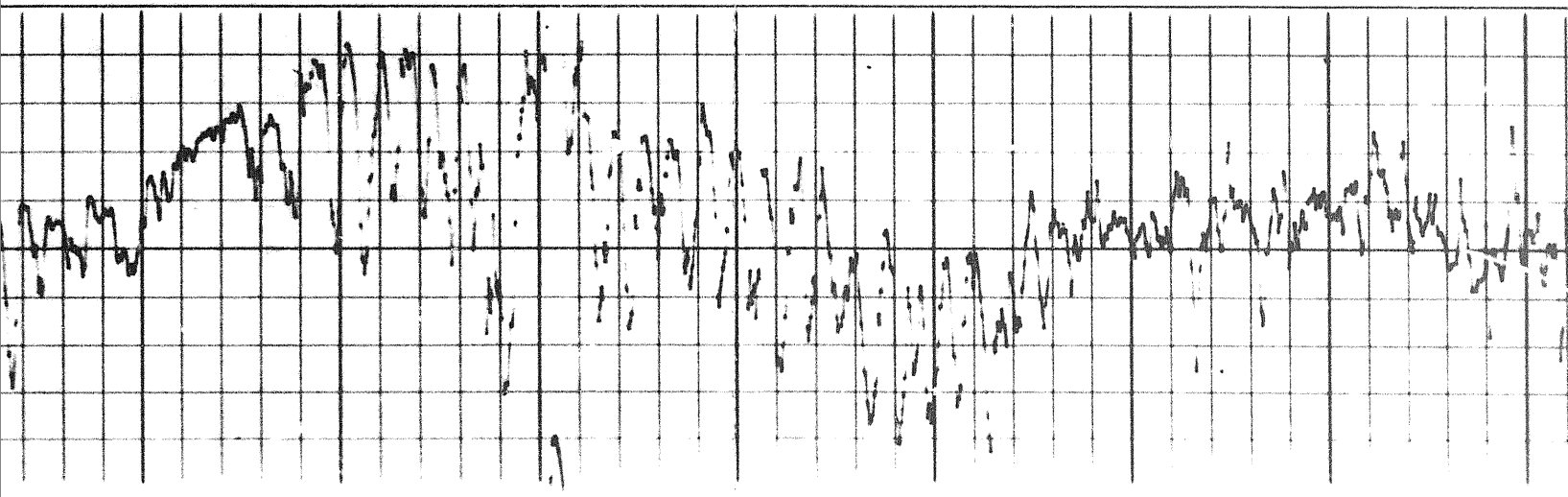


0900

1000

1100

1200



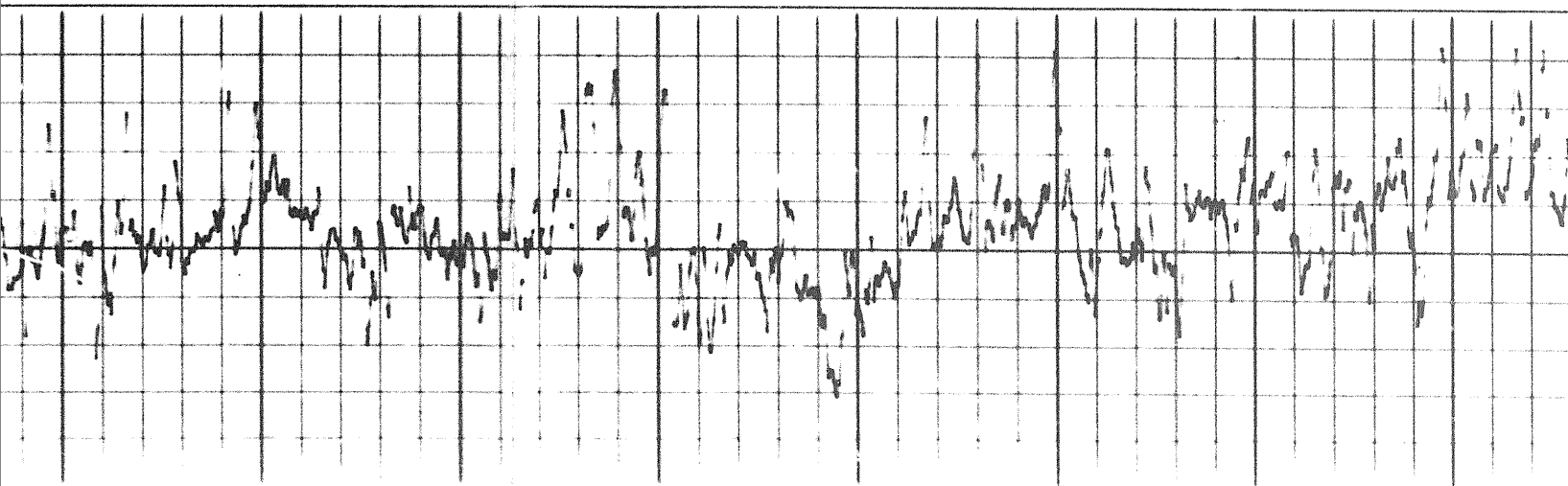


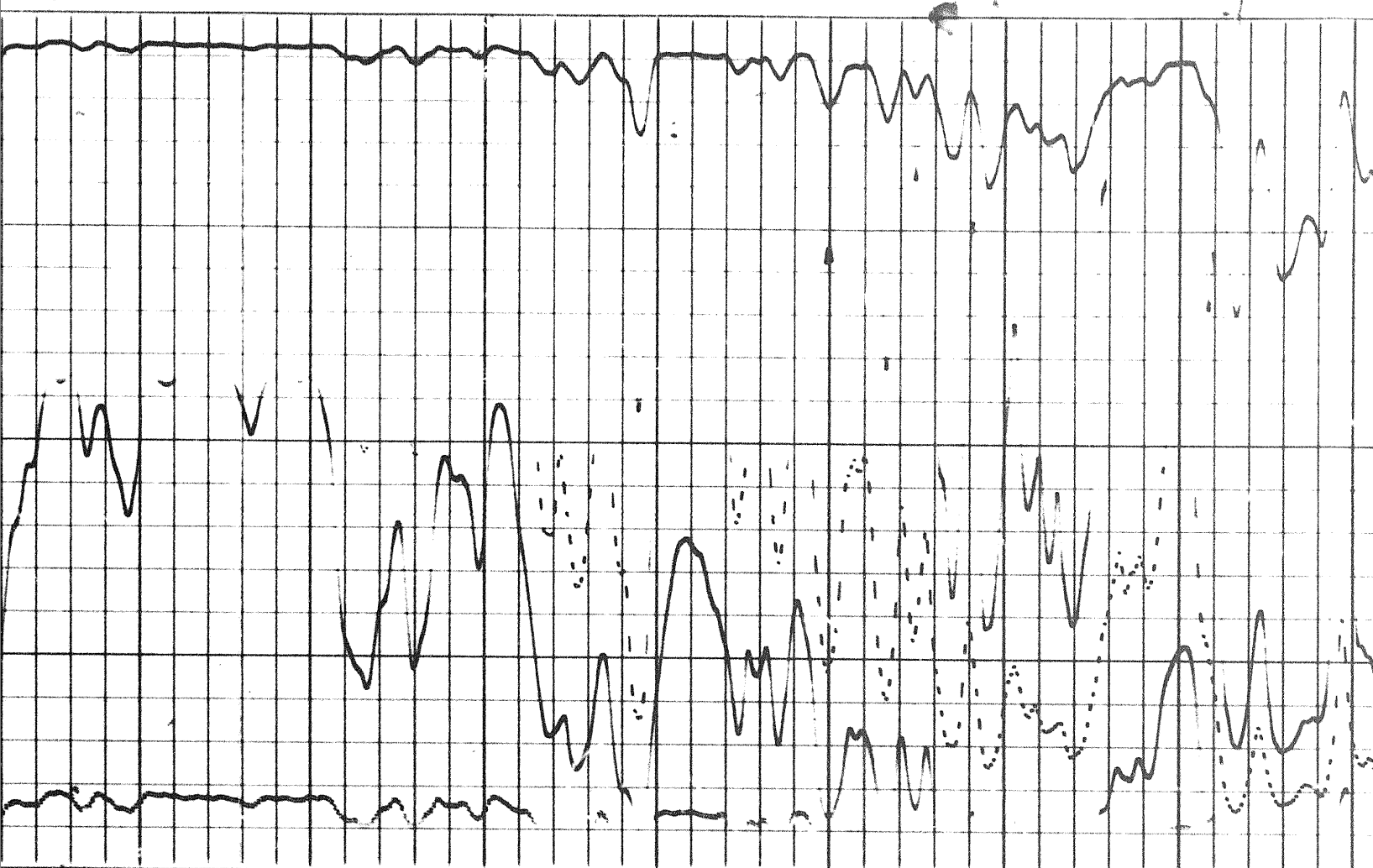
1300

1400

1500

1600



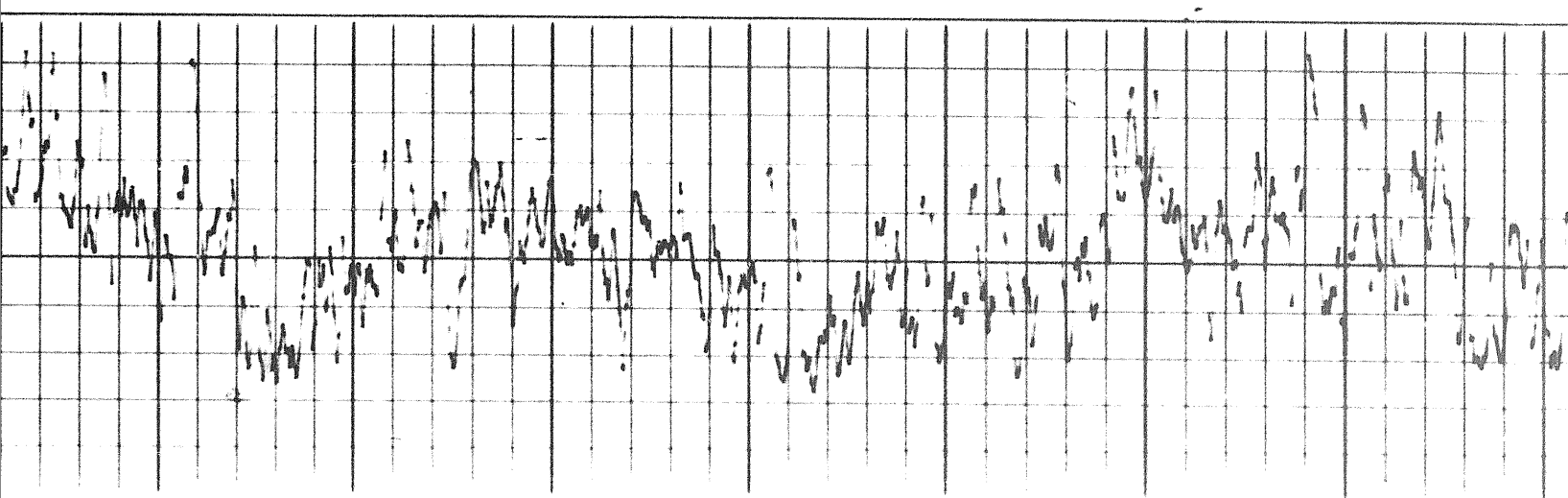


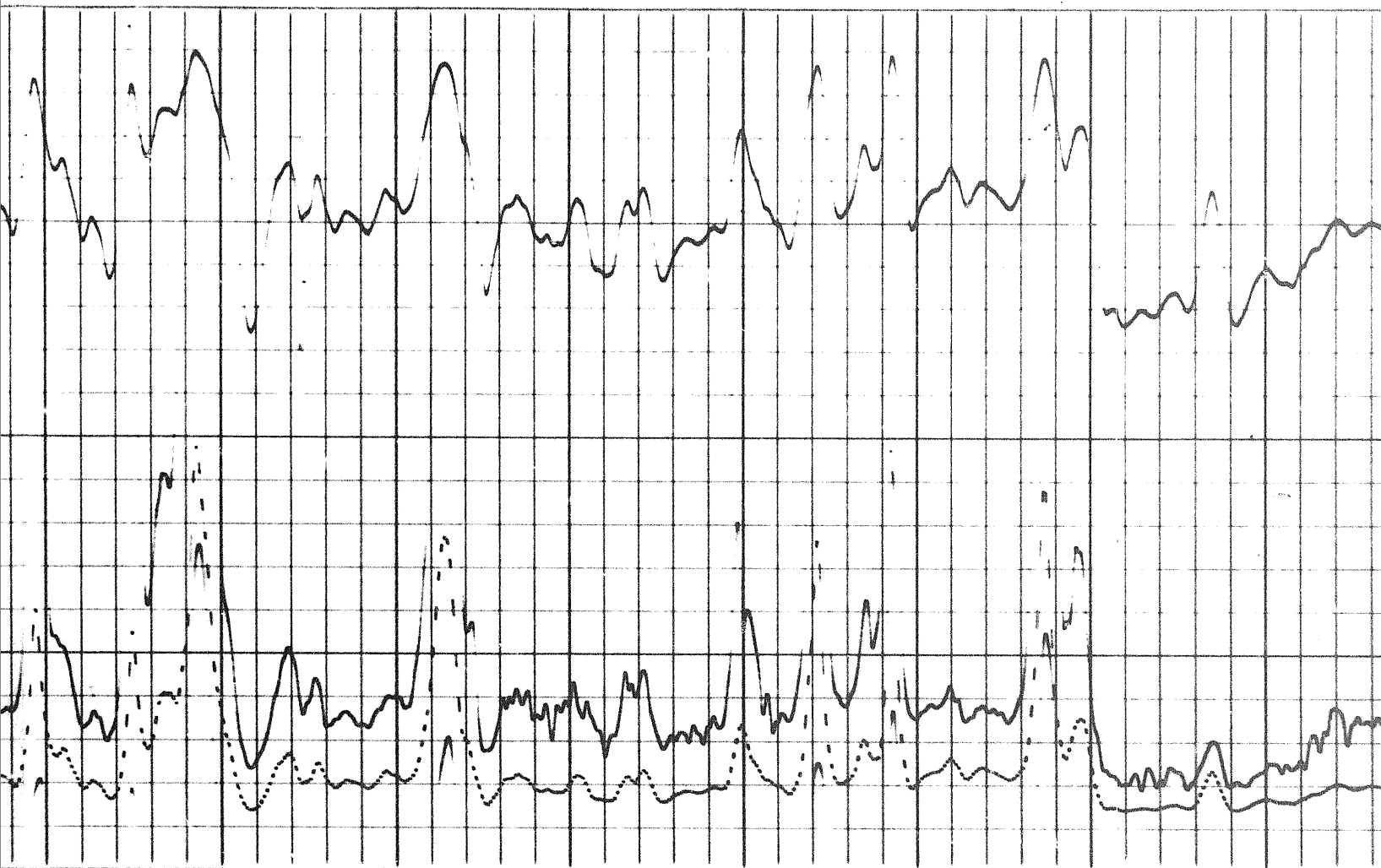
1700

1800

1900

2000



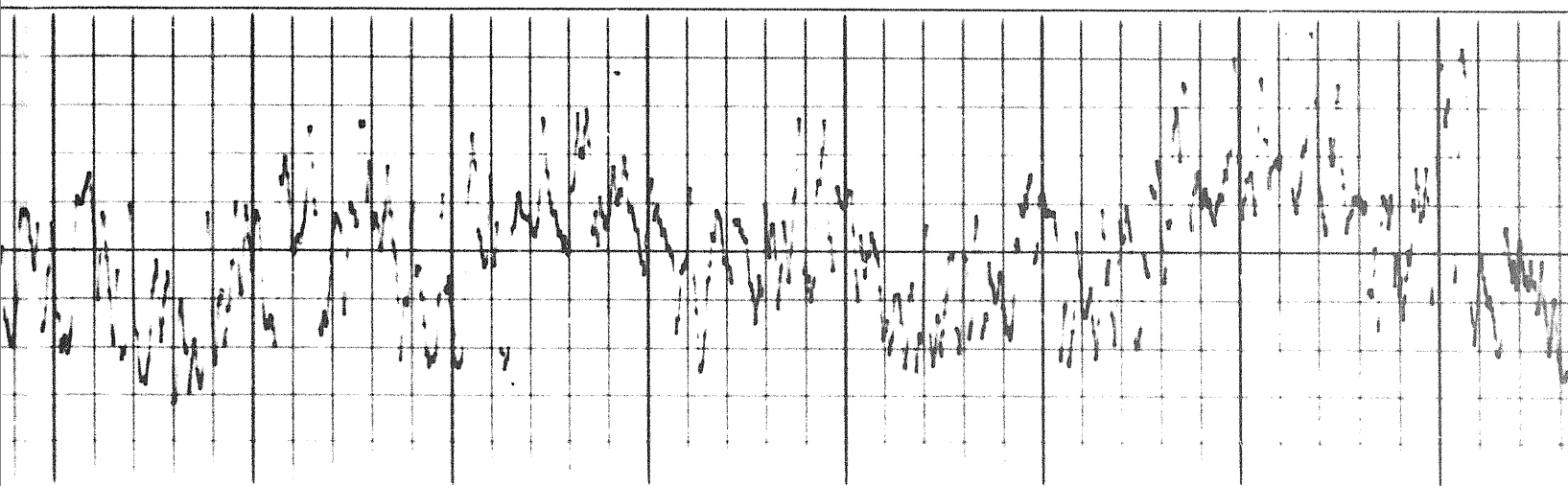


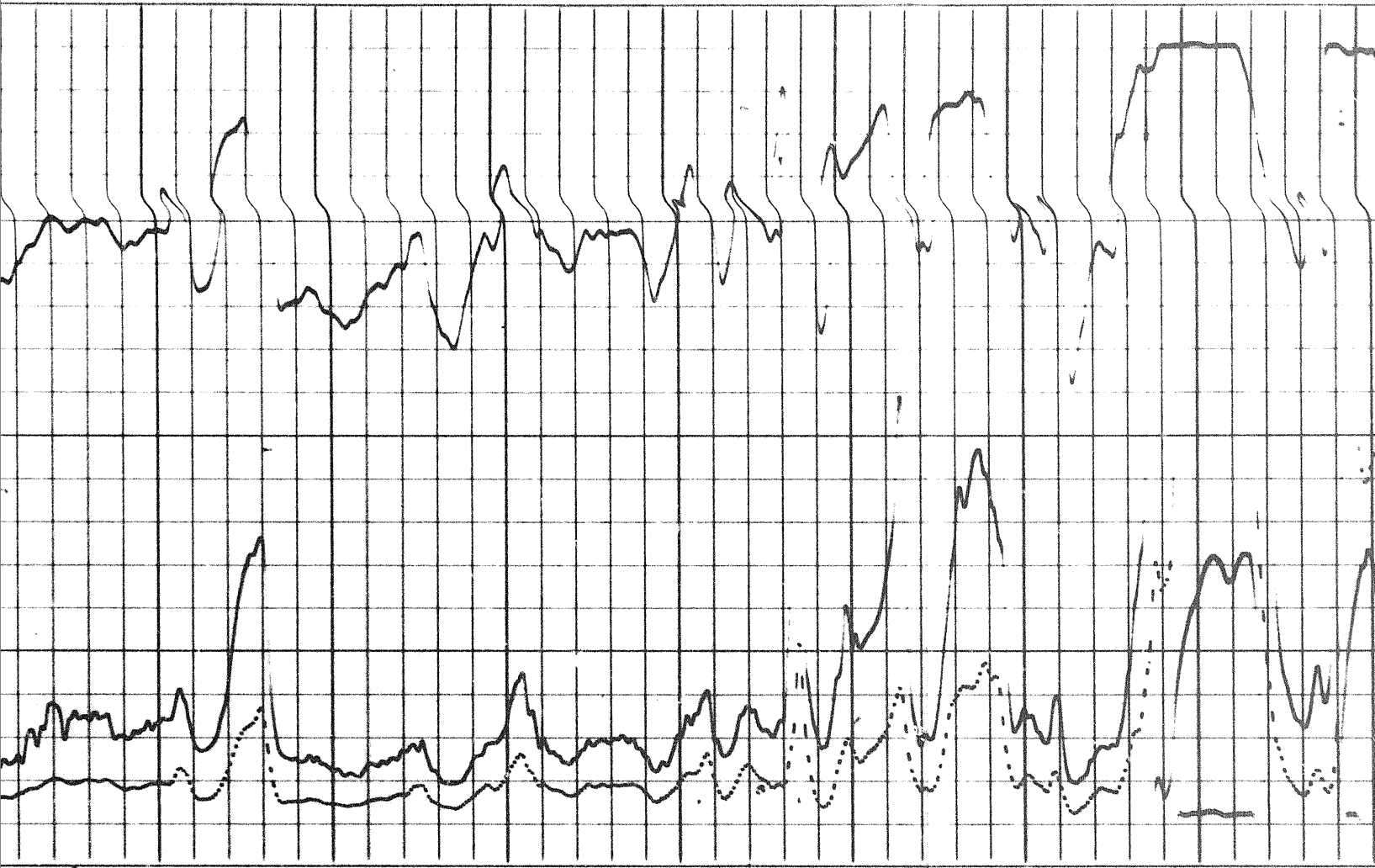
2000

2100

2200

2300



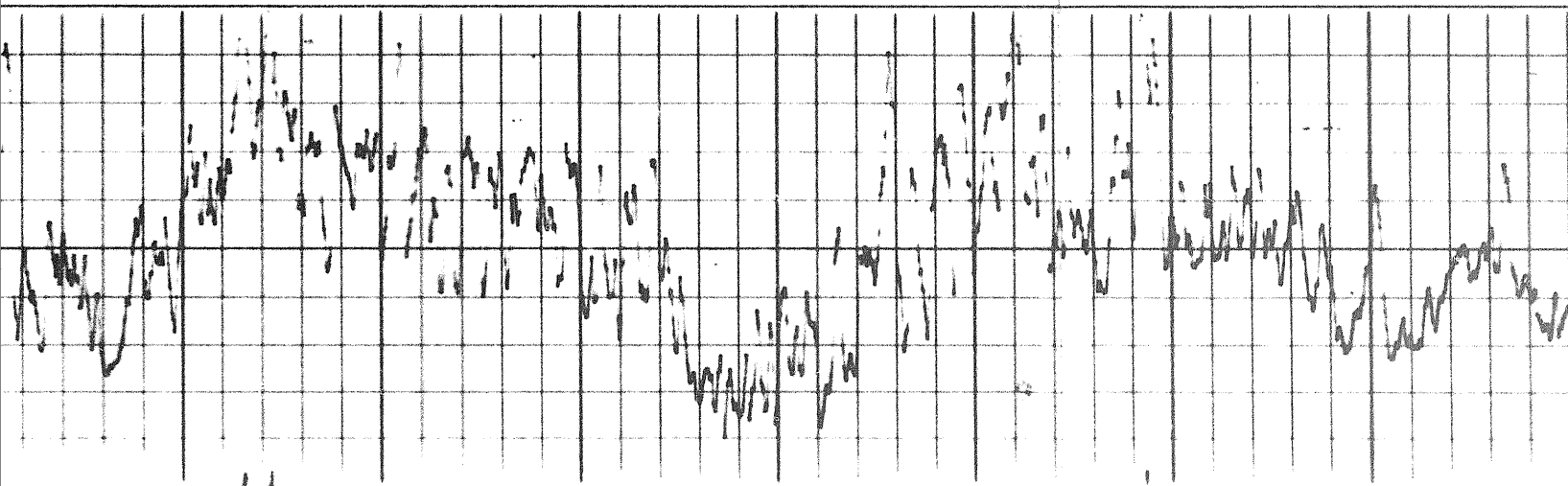


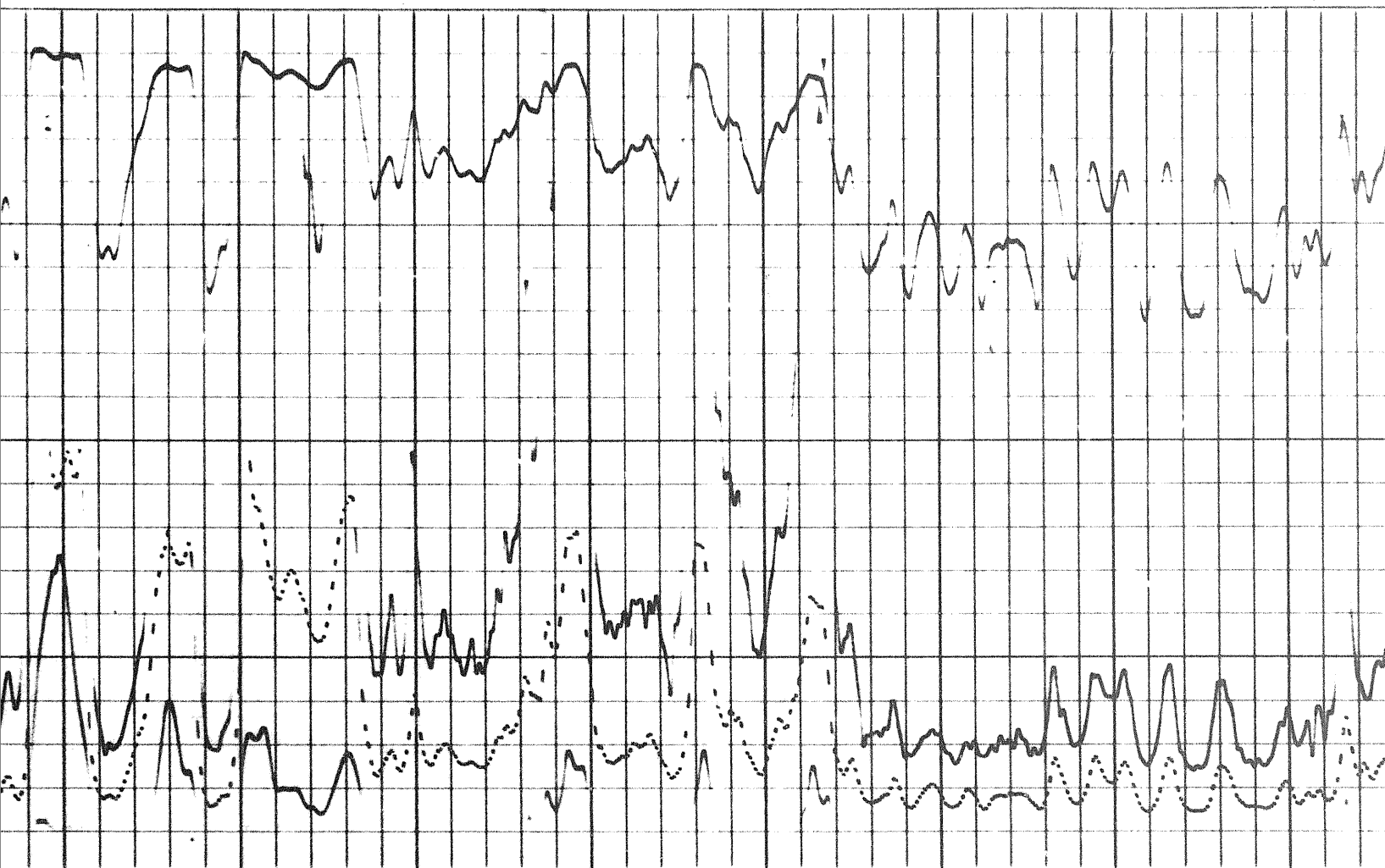
2400

2500

2600

2700



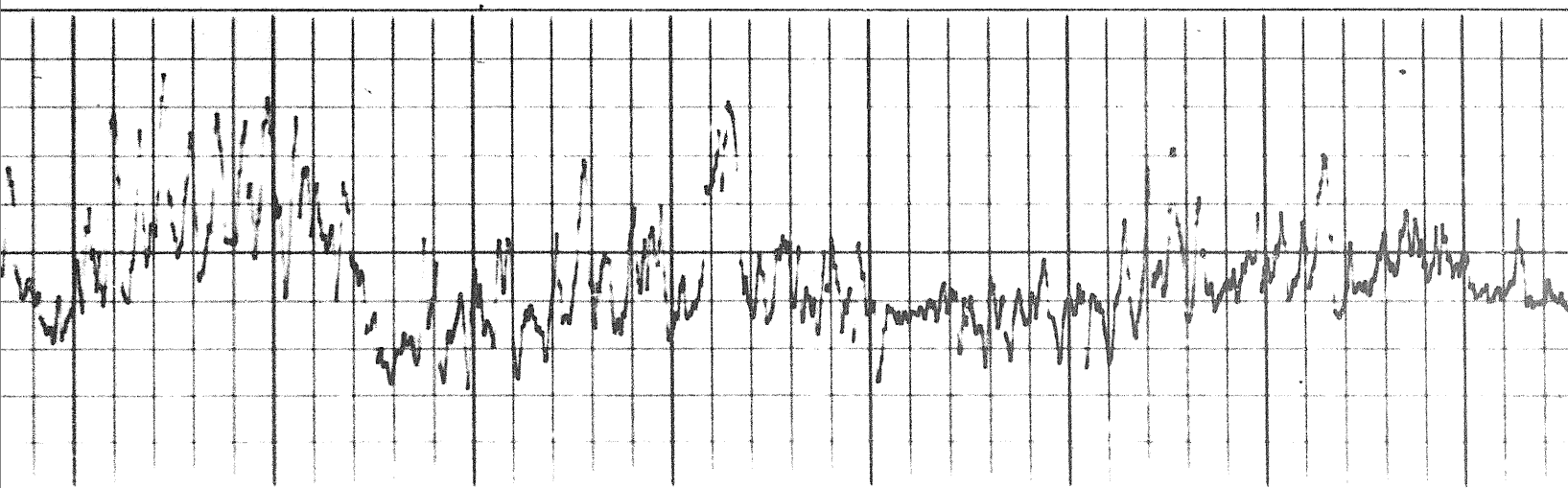


2800

2900

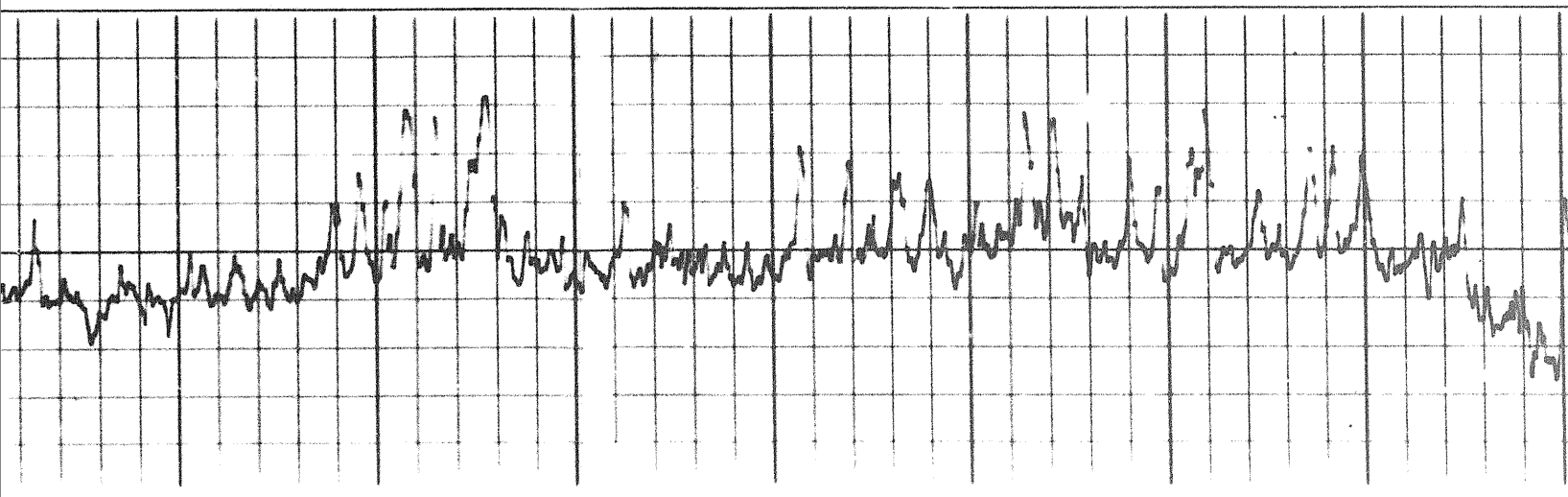
3000

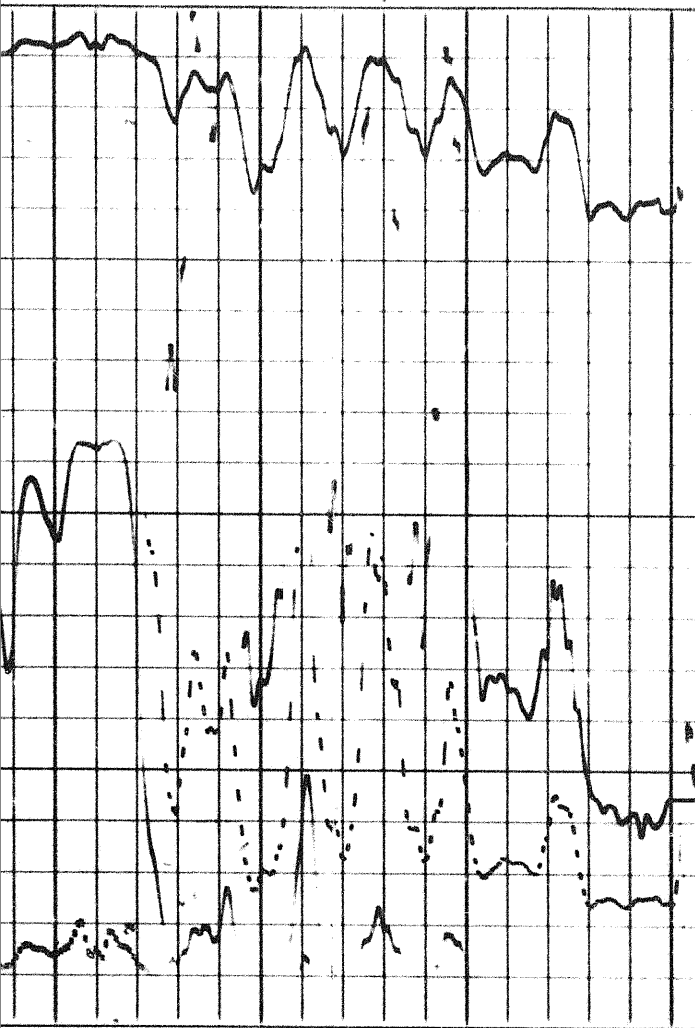
3100





0 3200 3300 3400 3500

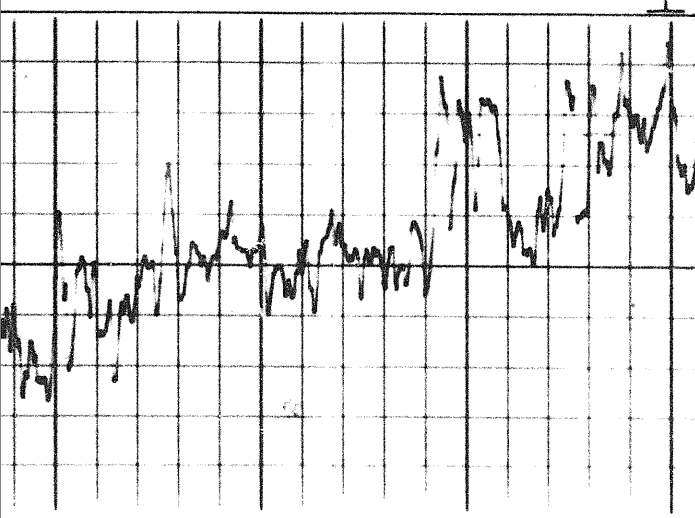




3500

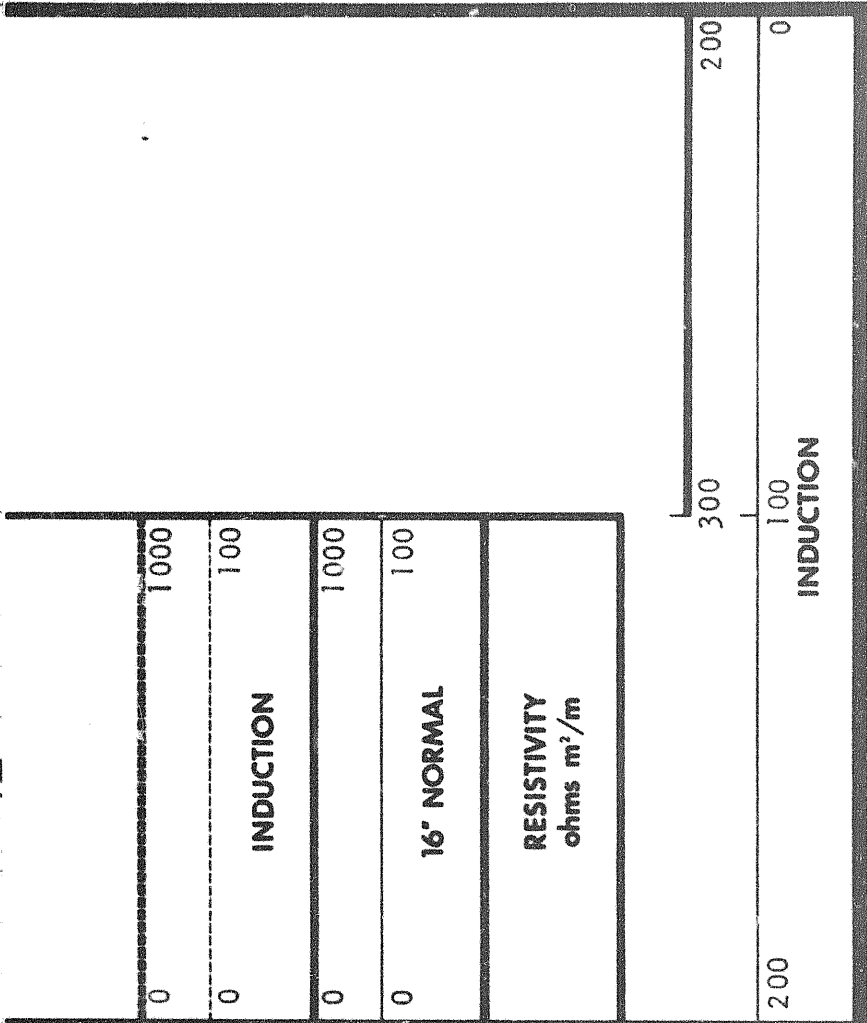
3600

FR



Speed in FPM

- 15 +



DEPT

SPONTANEOUS - POTENTIAL

SPONTANEOUS - POTENTIAL
millivolts

DEPTHS

CONDUCTIVITY
millimhos/m = $\frac{1000}{\text{ohms m}^2/\text{m}}$

DETAIL LOG
5' = 100'

SPONTANEOUS - POTENTIAL
millivolts

DEPTHS

CONDUCTIVITY
millimhos/m = $\frac{1000}{\text{ohms m}^2/\text{m}}$

Speed in FPM

15
— | — | +

200

INDUCTION

0

200

300

RESISTIVITY
ohms m²/m

16" NORMAL

100

0

1000

0

INDUCTION

100

0

1000


0

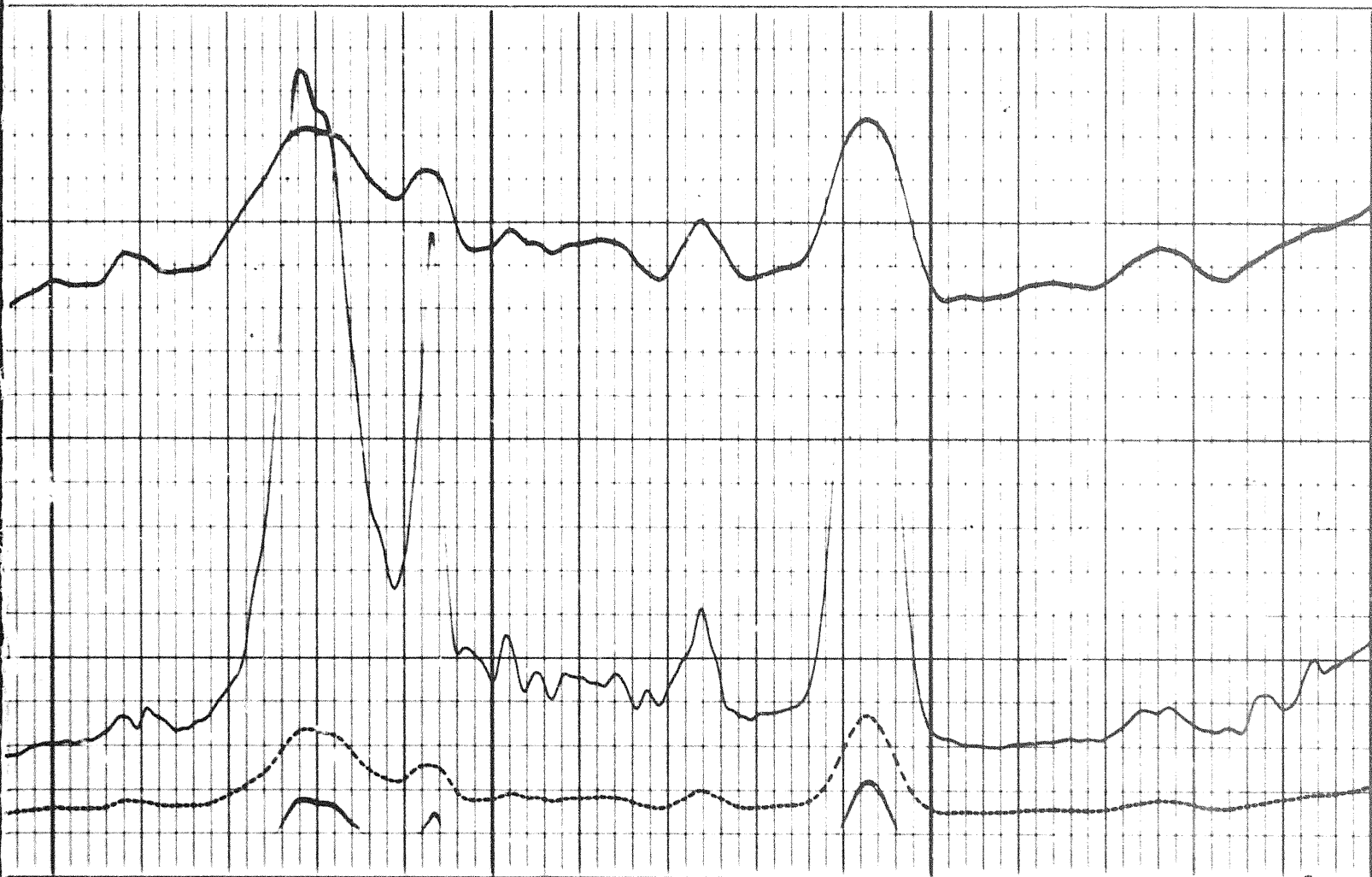
Calibration after survey



0600

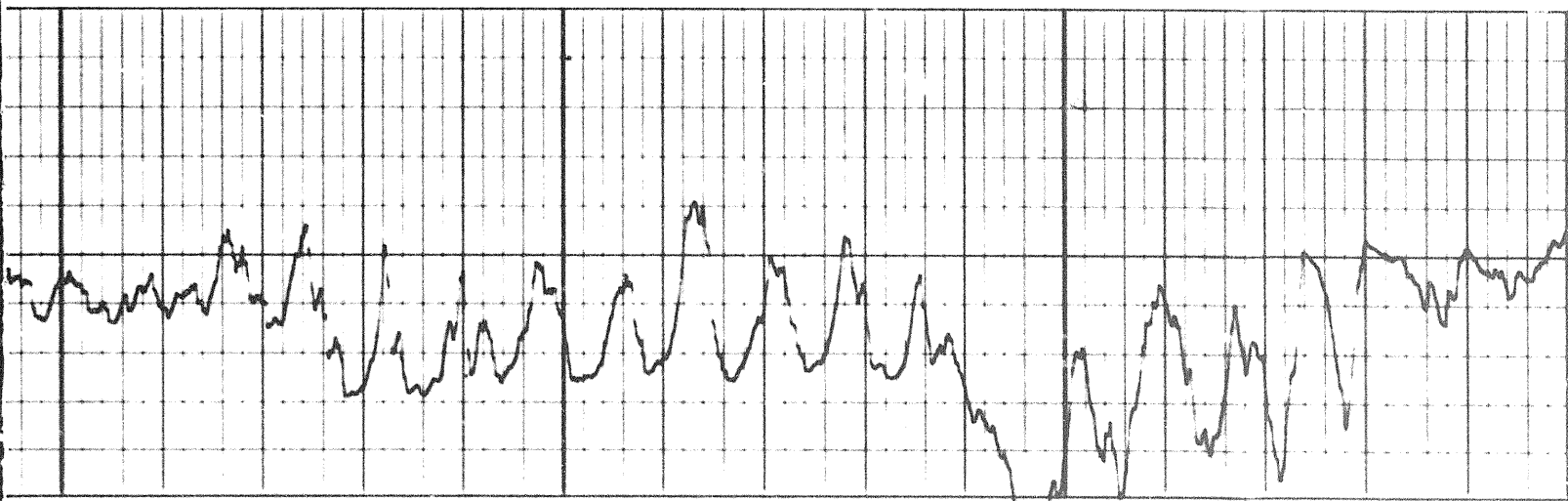
Casing

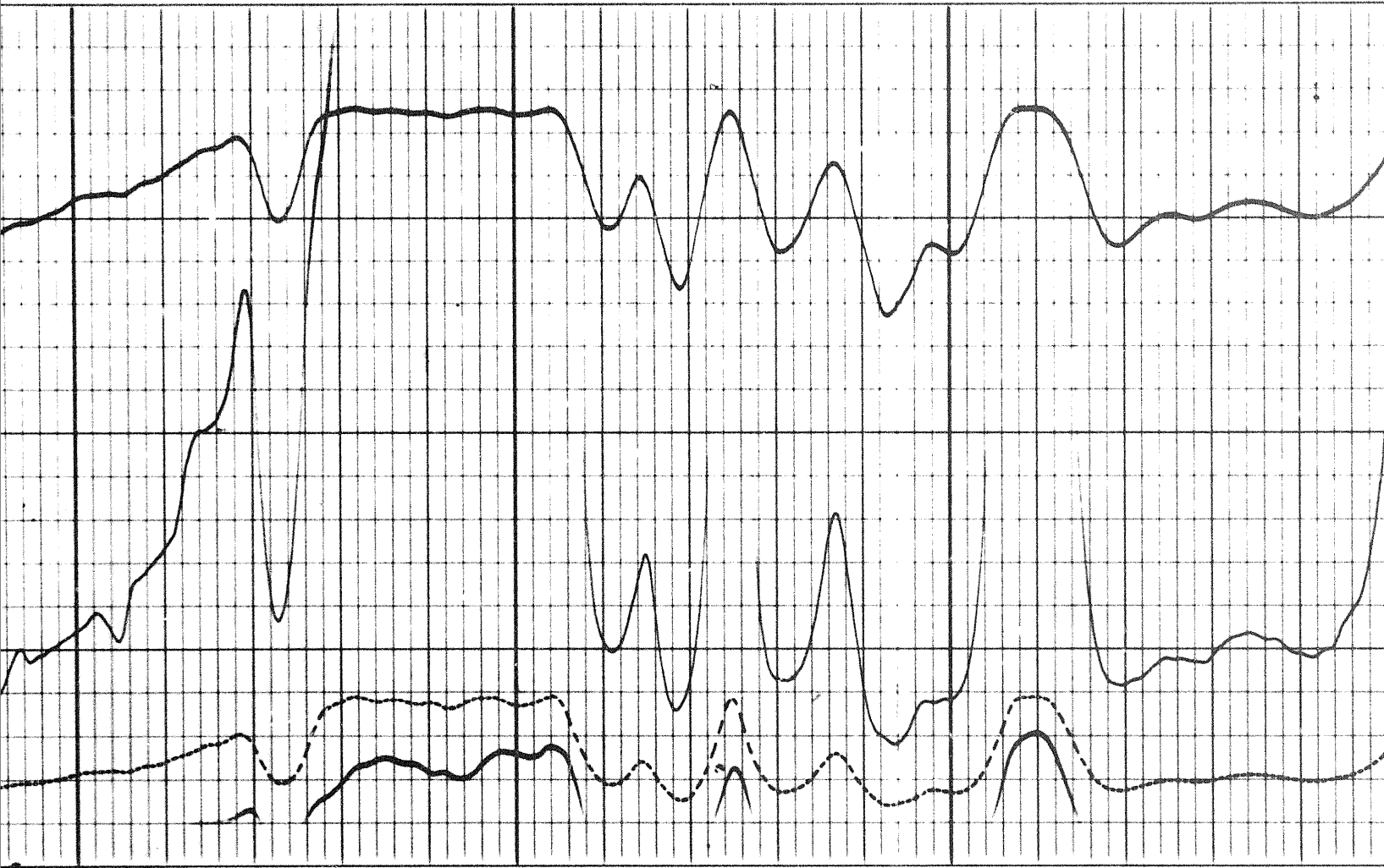




0700

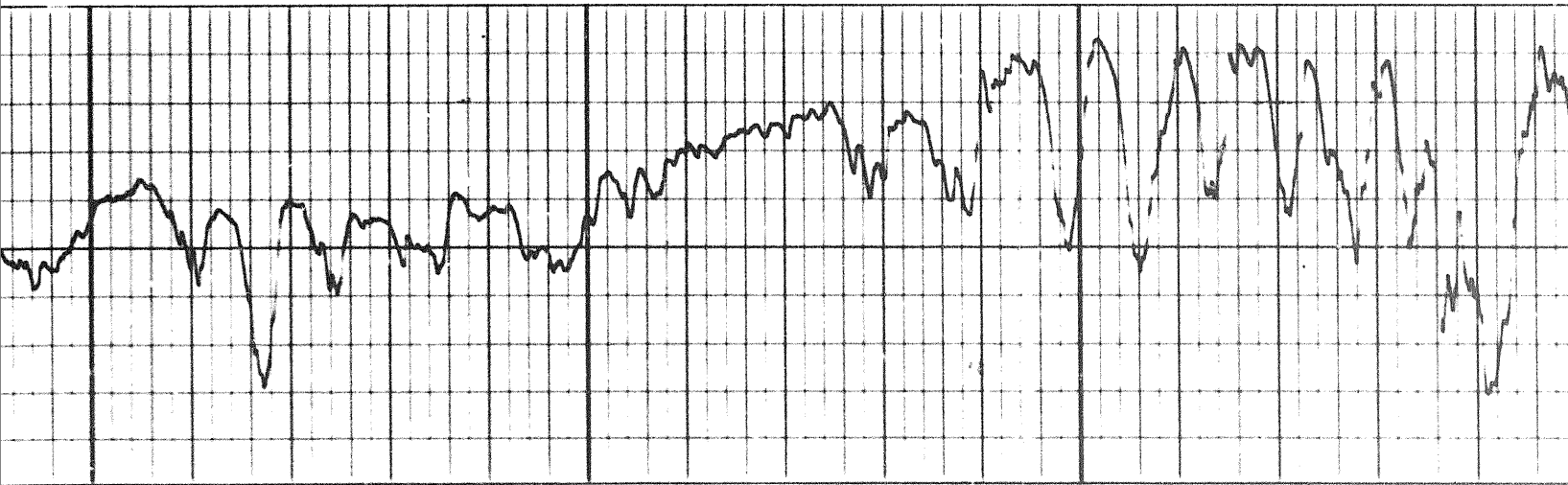
0800

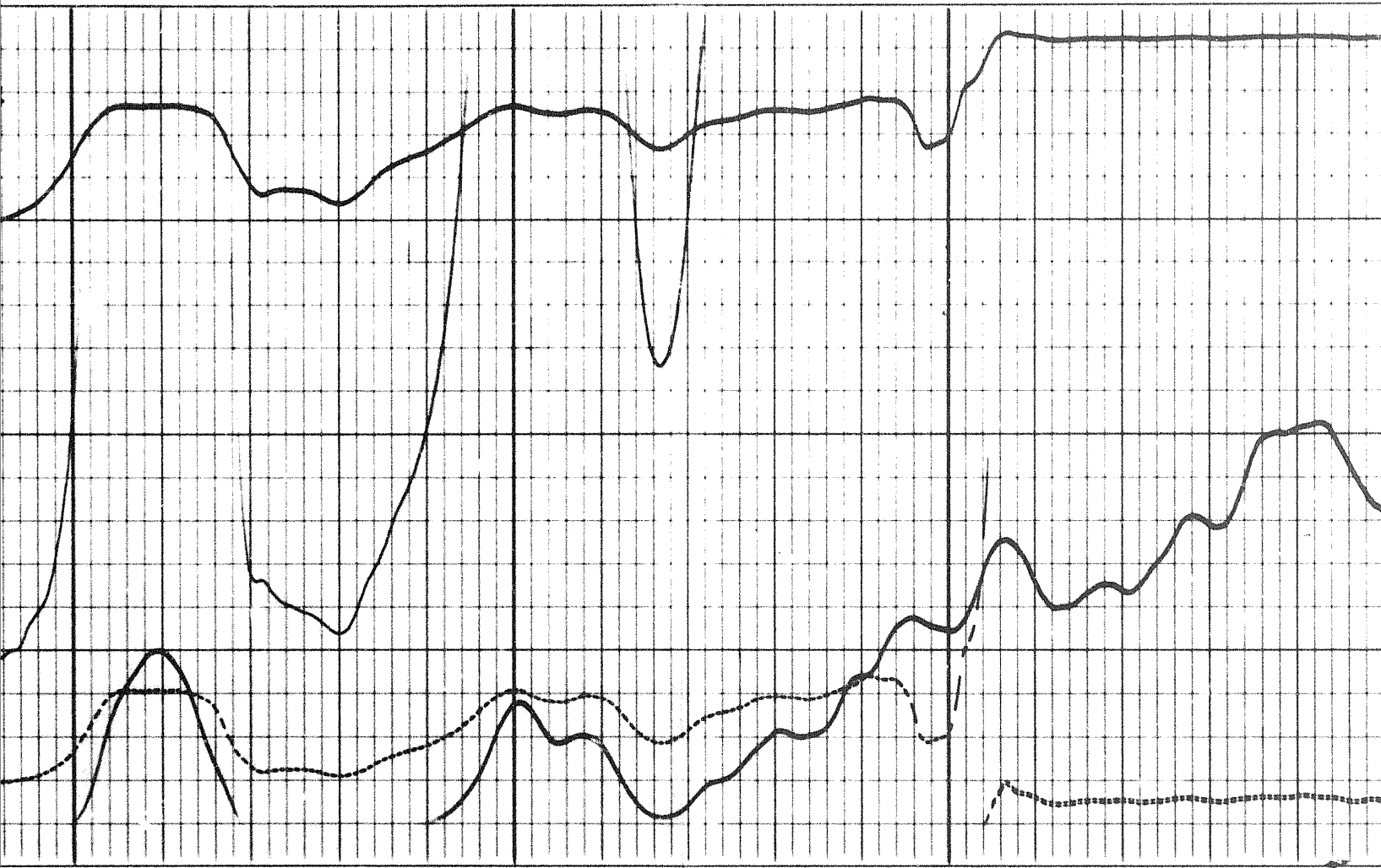




0900

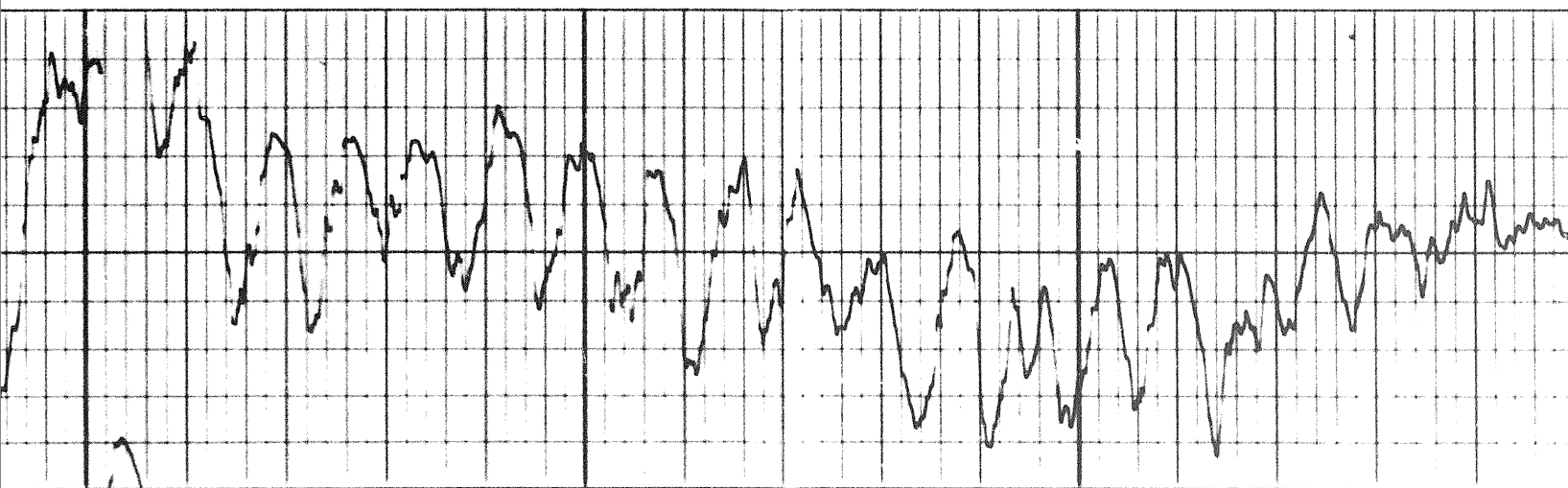
10

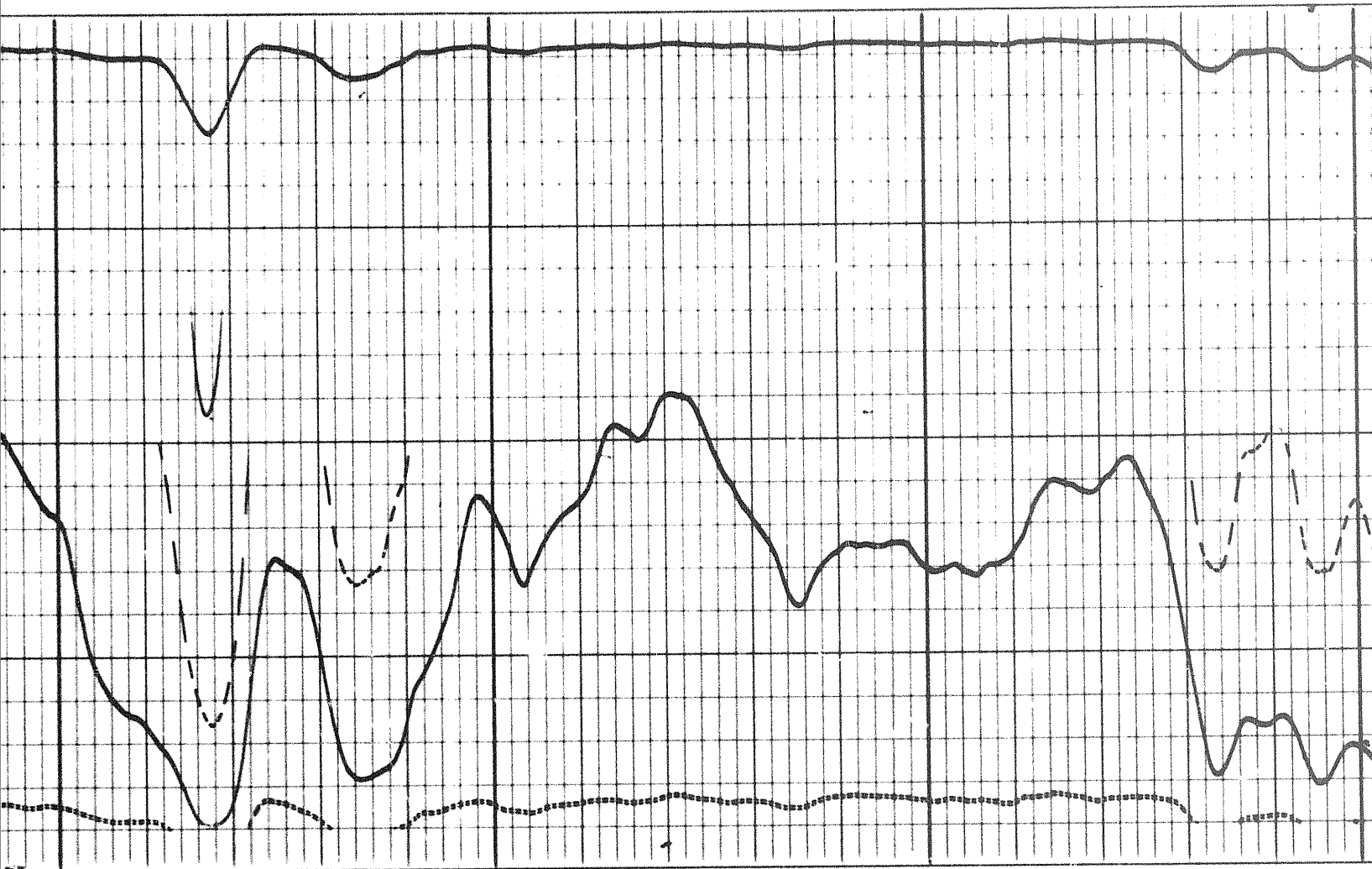




1000

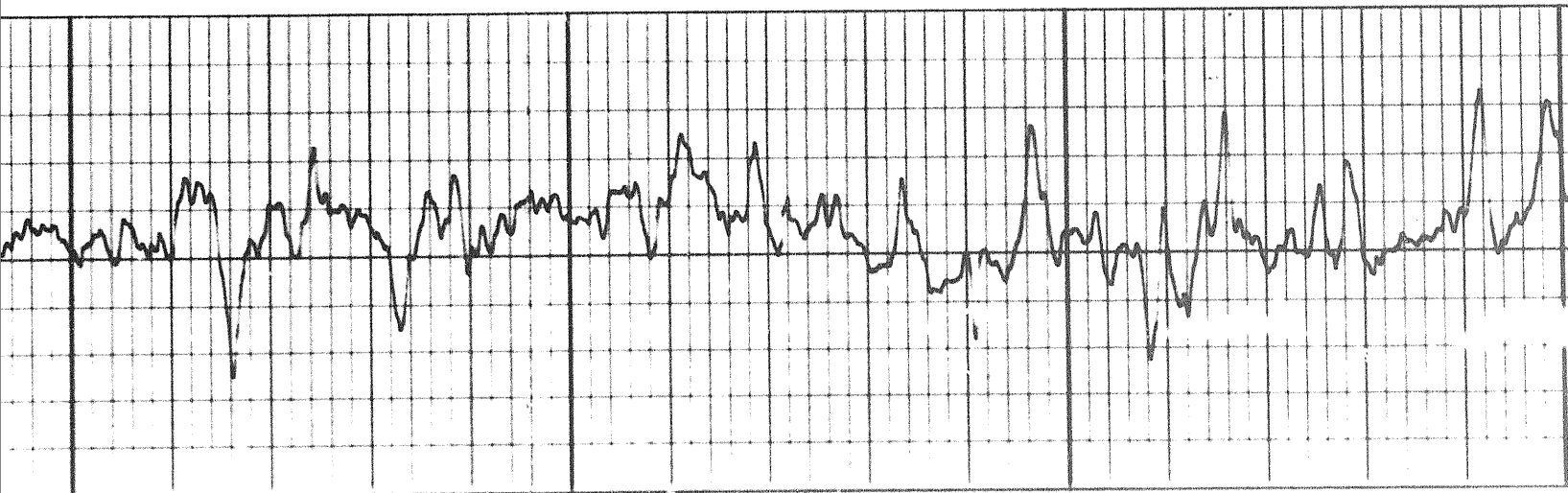
1100

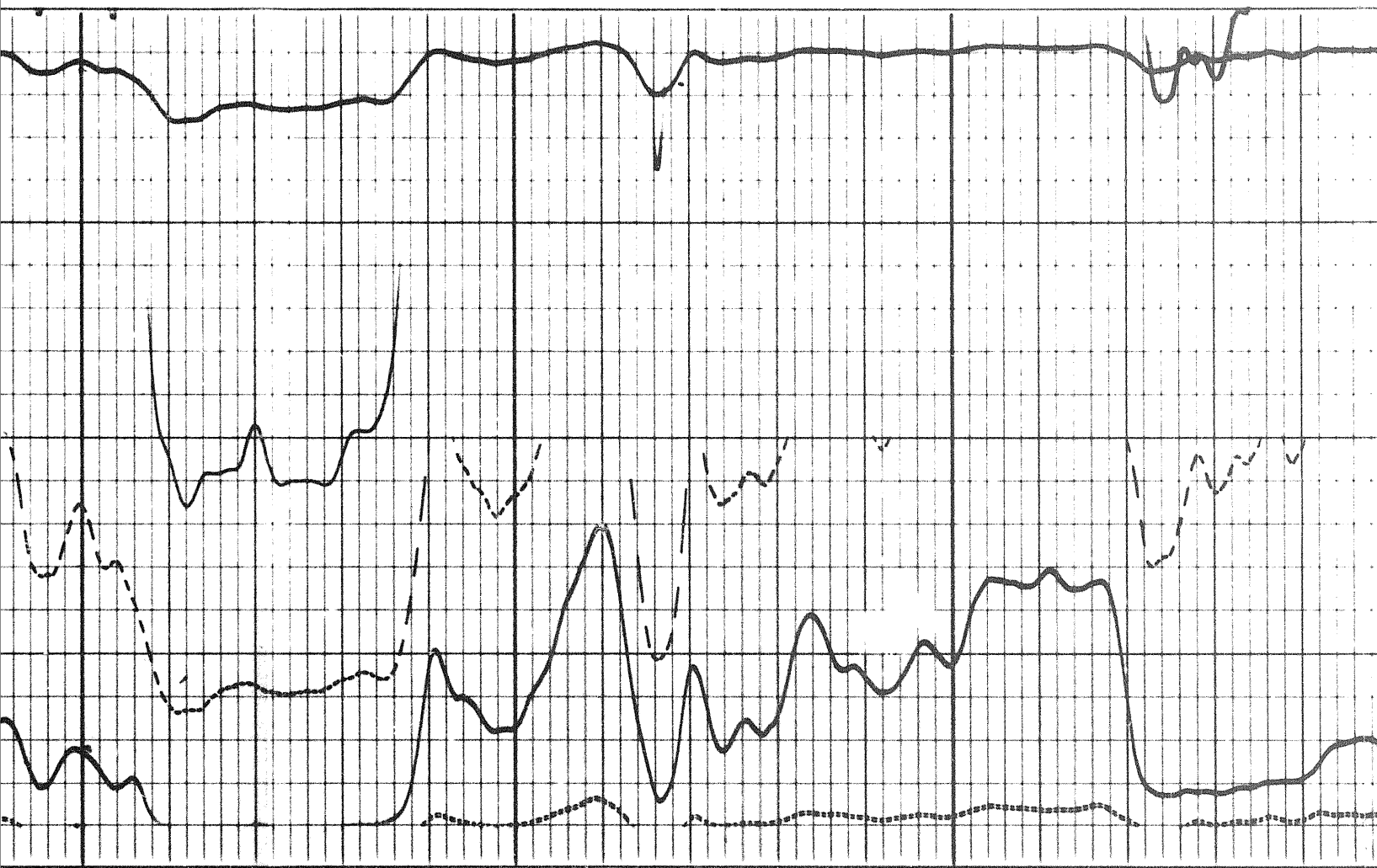




1200

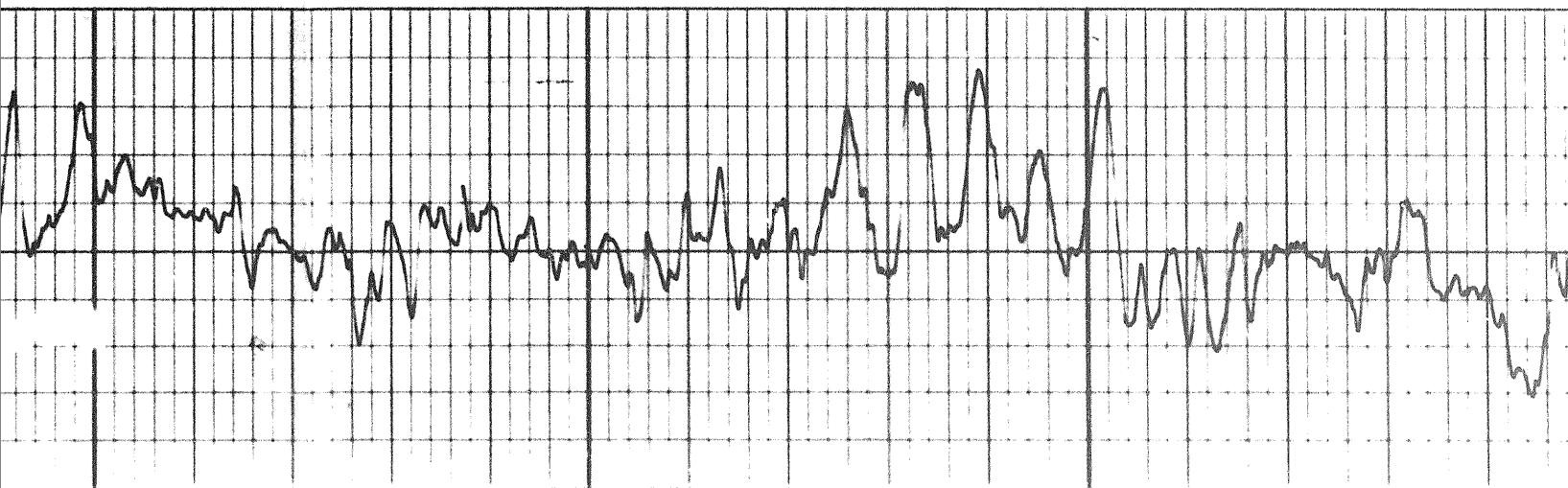
1300



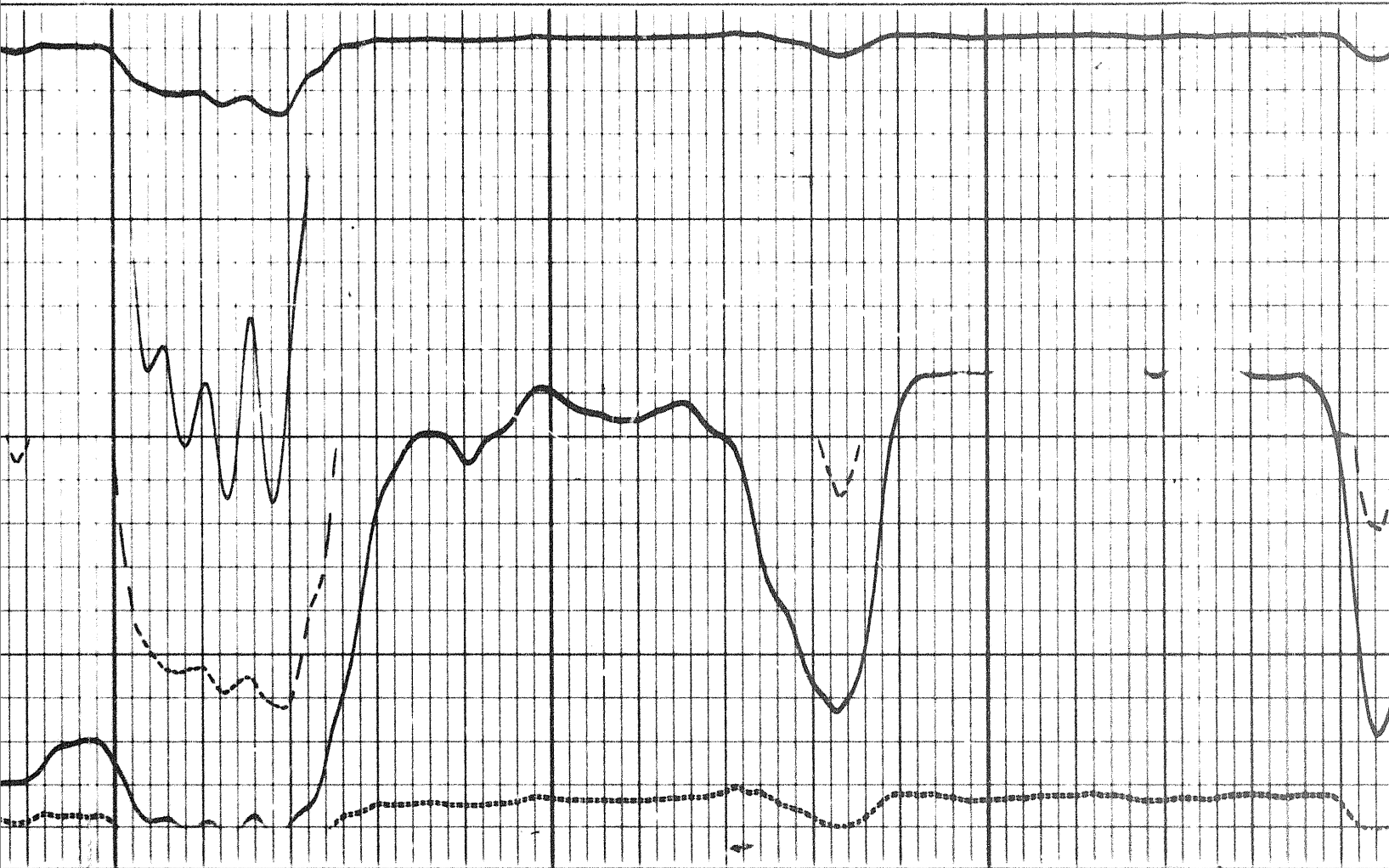


1300

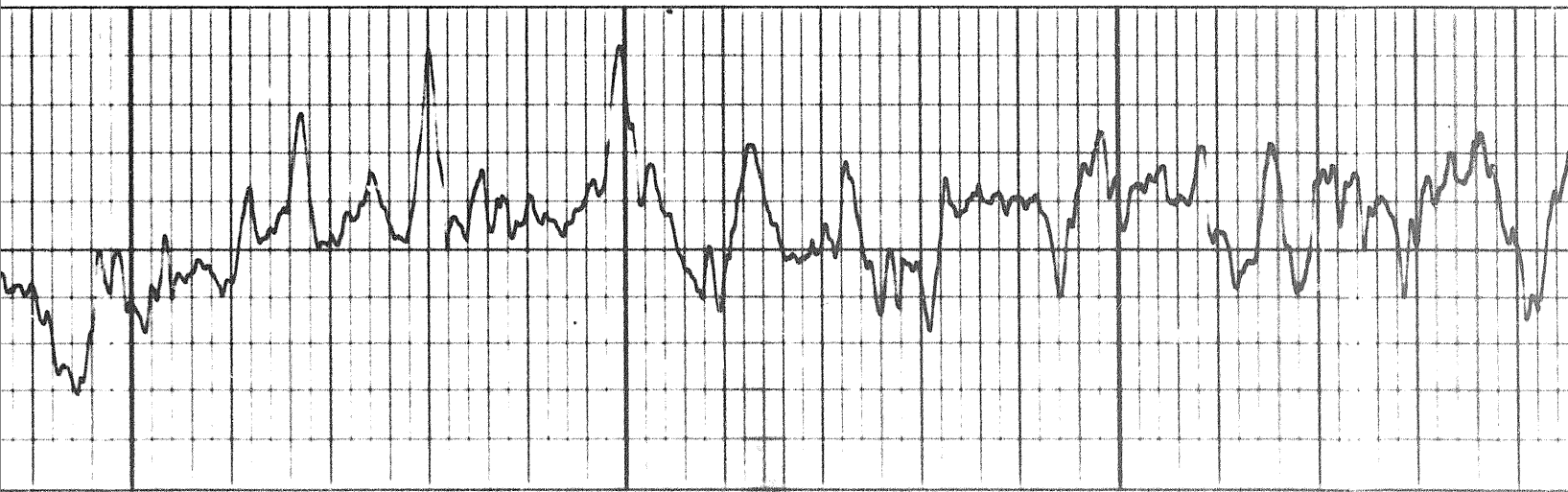
1400

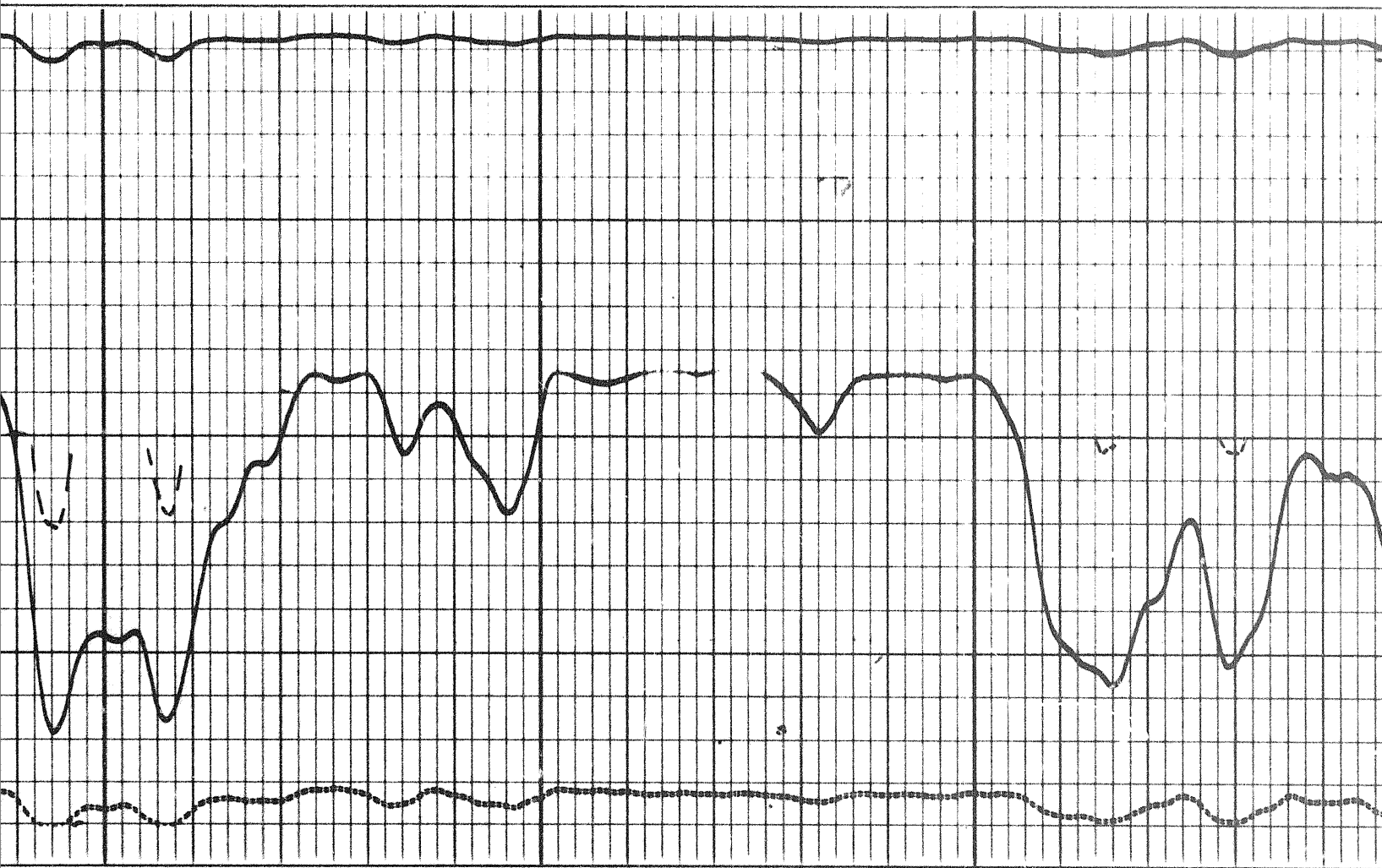


2



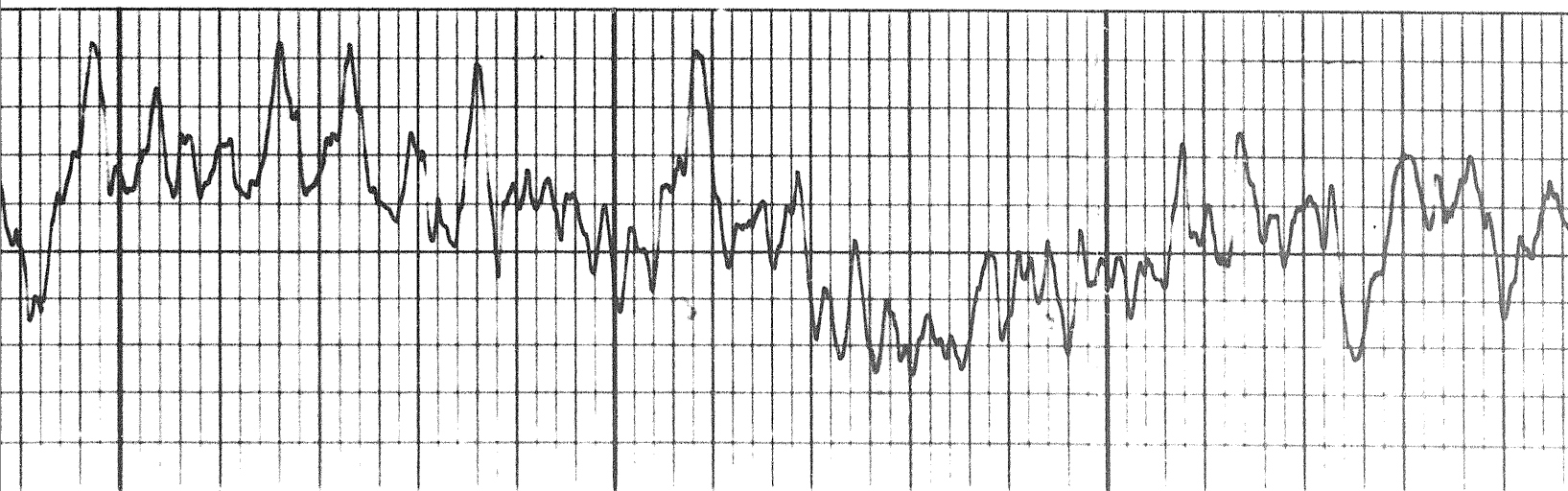
1500

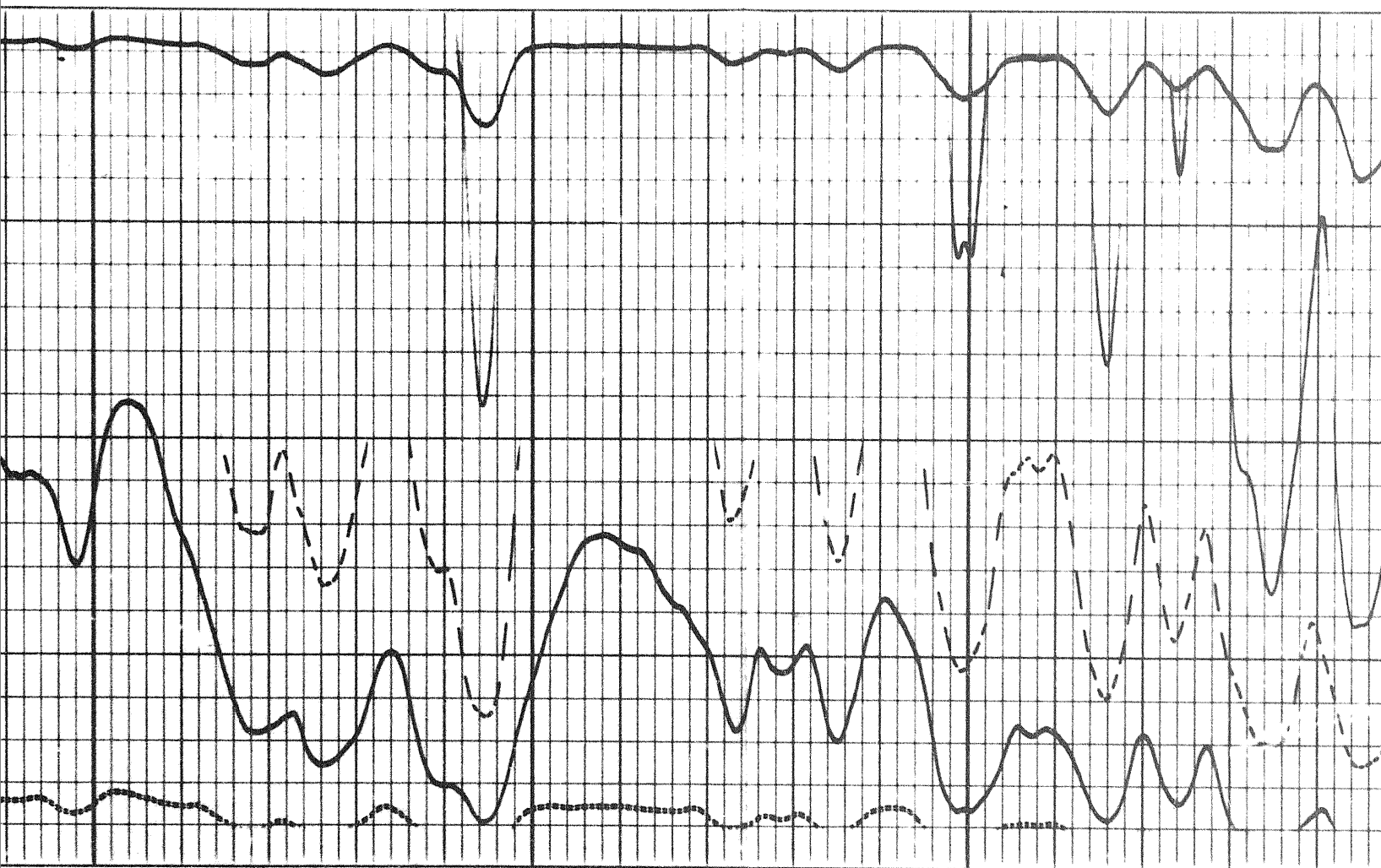




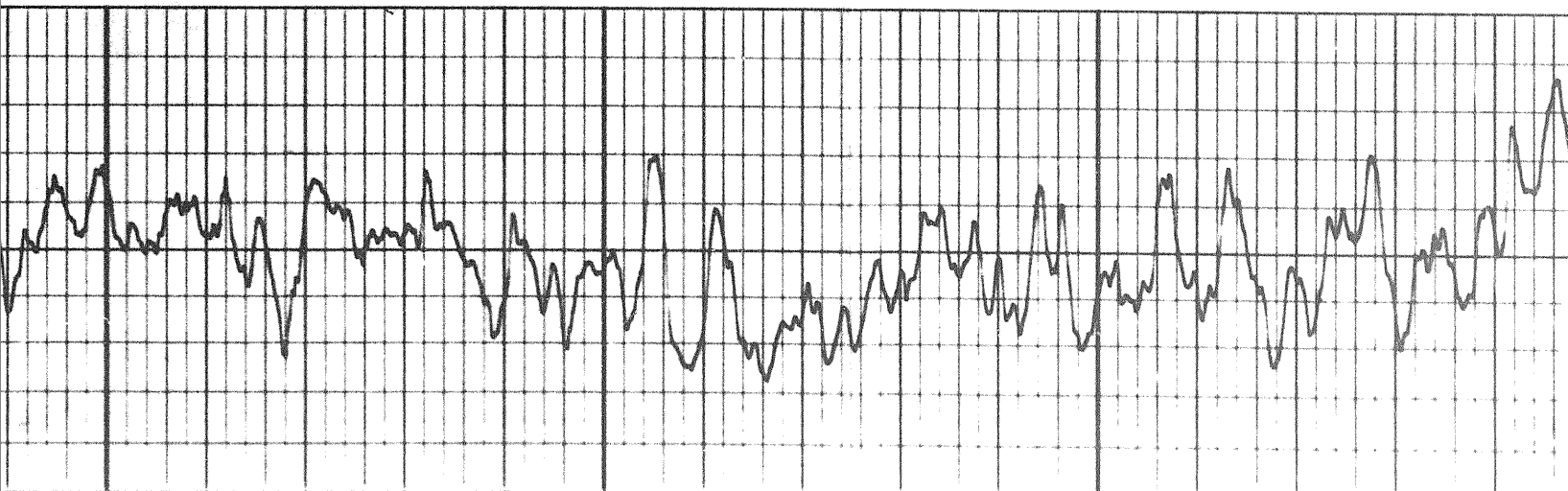
1600

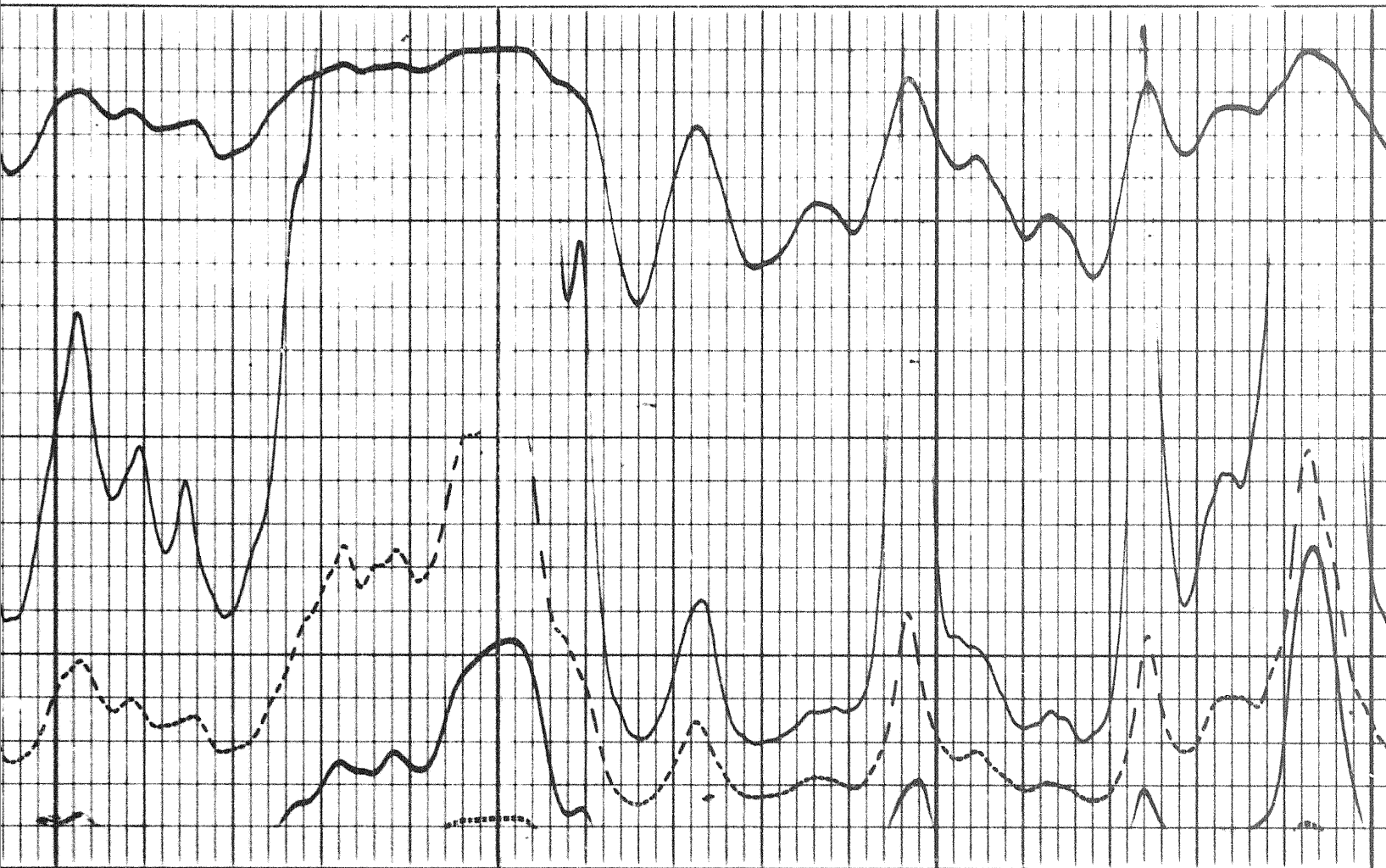
1700





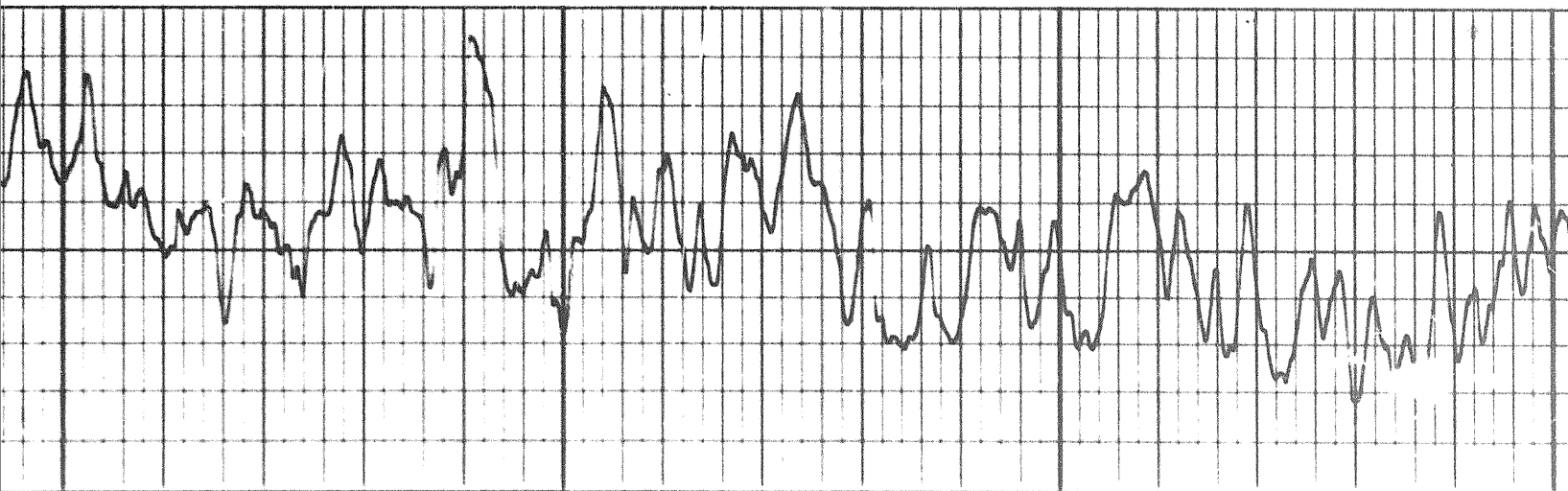
1800

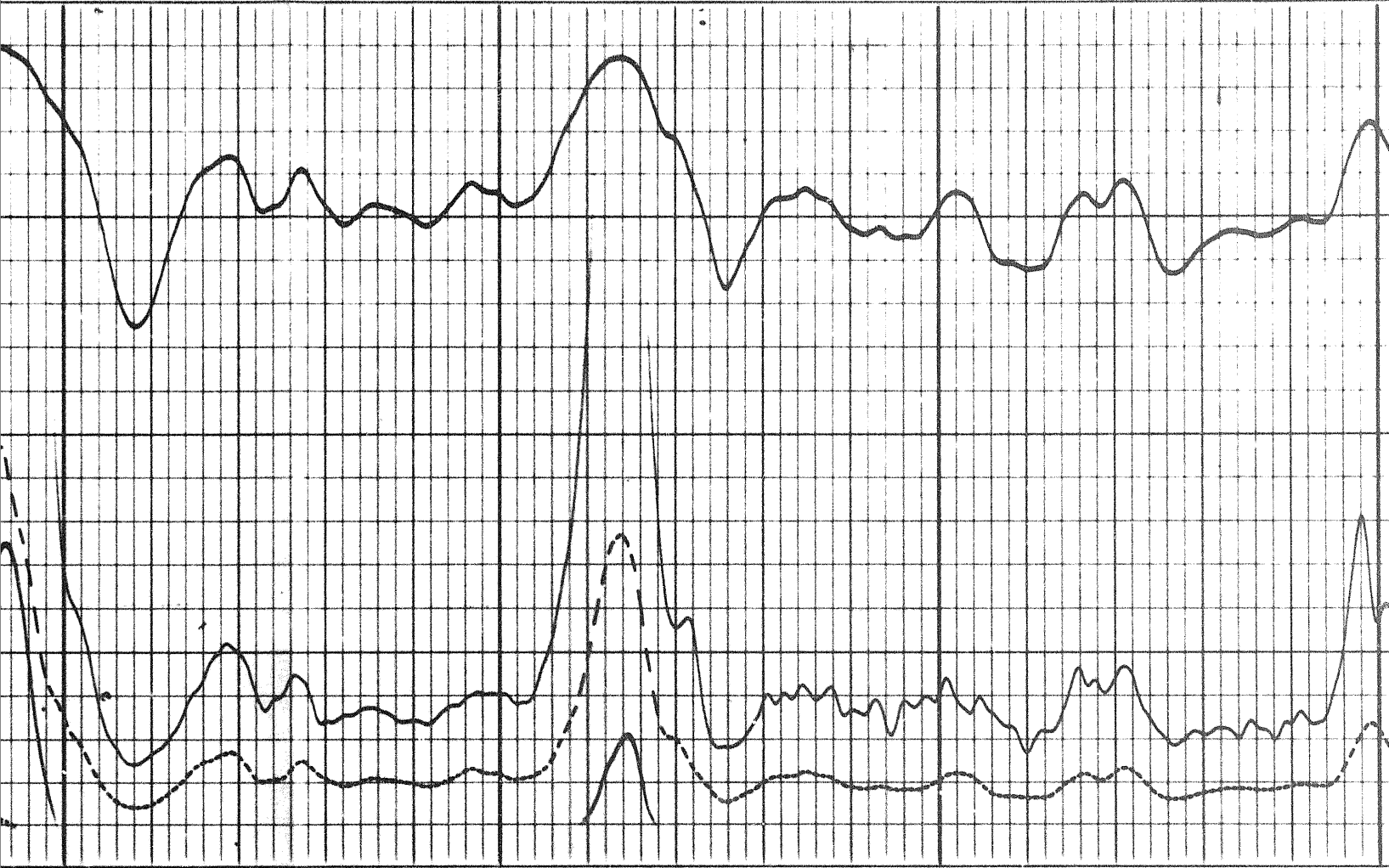




1900

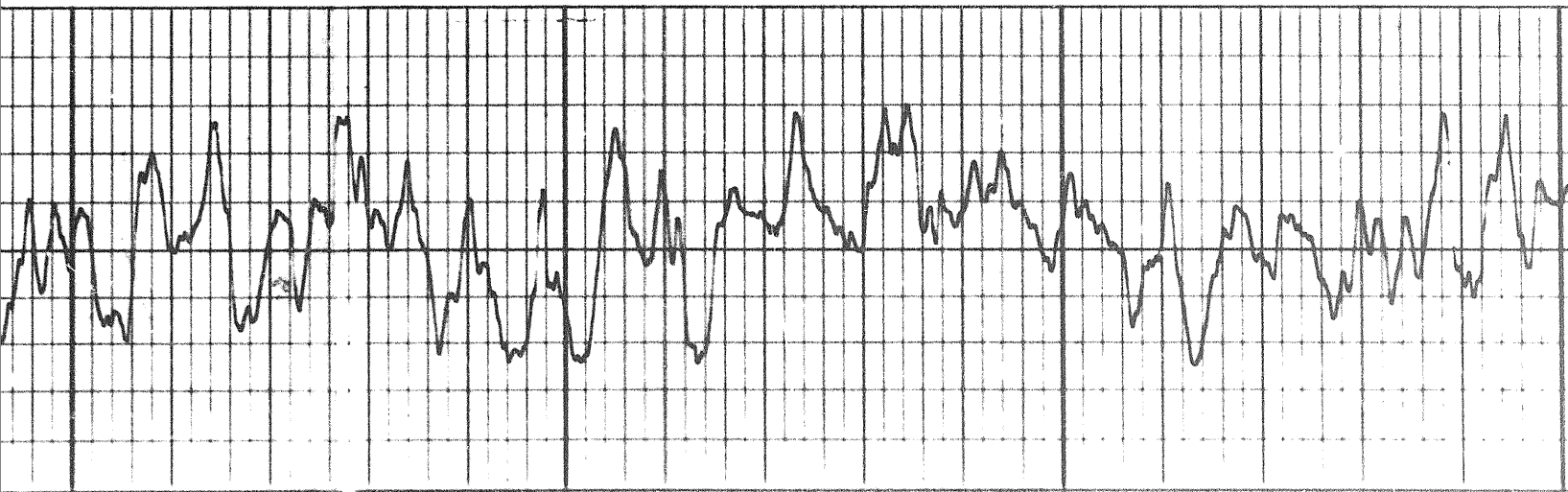
2000





2100

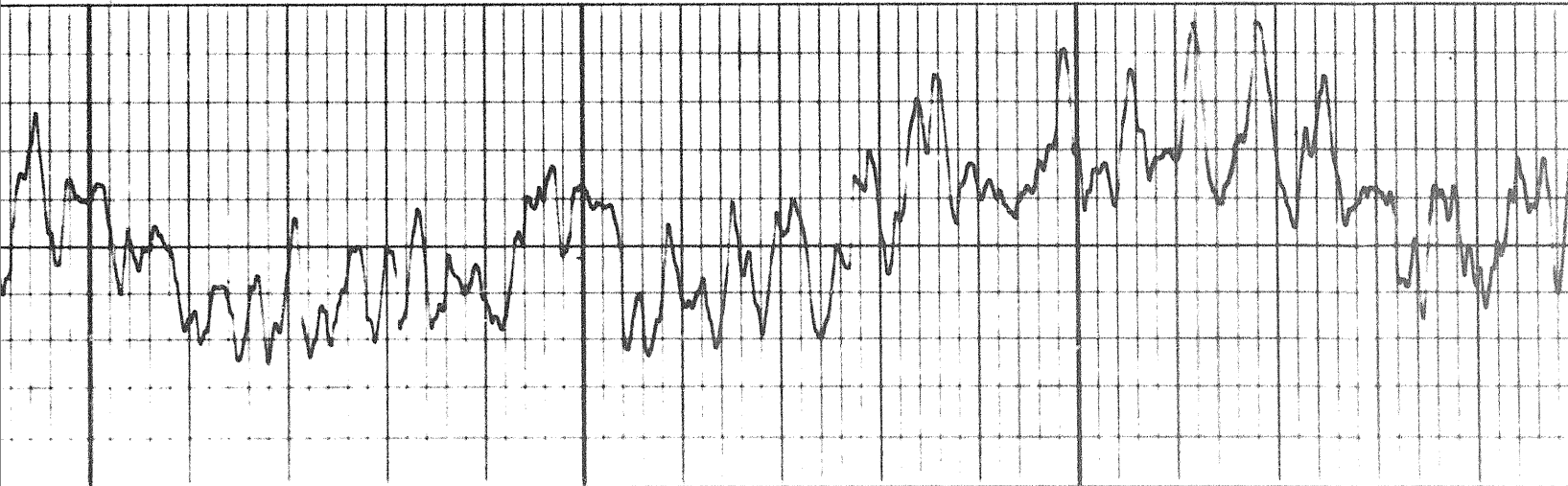
22

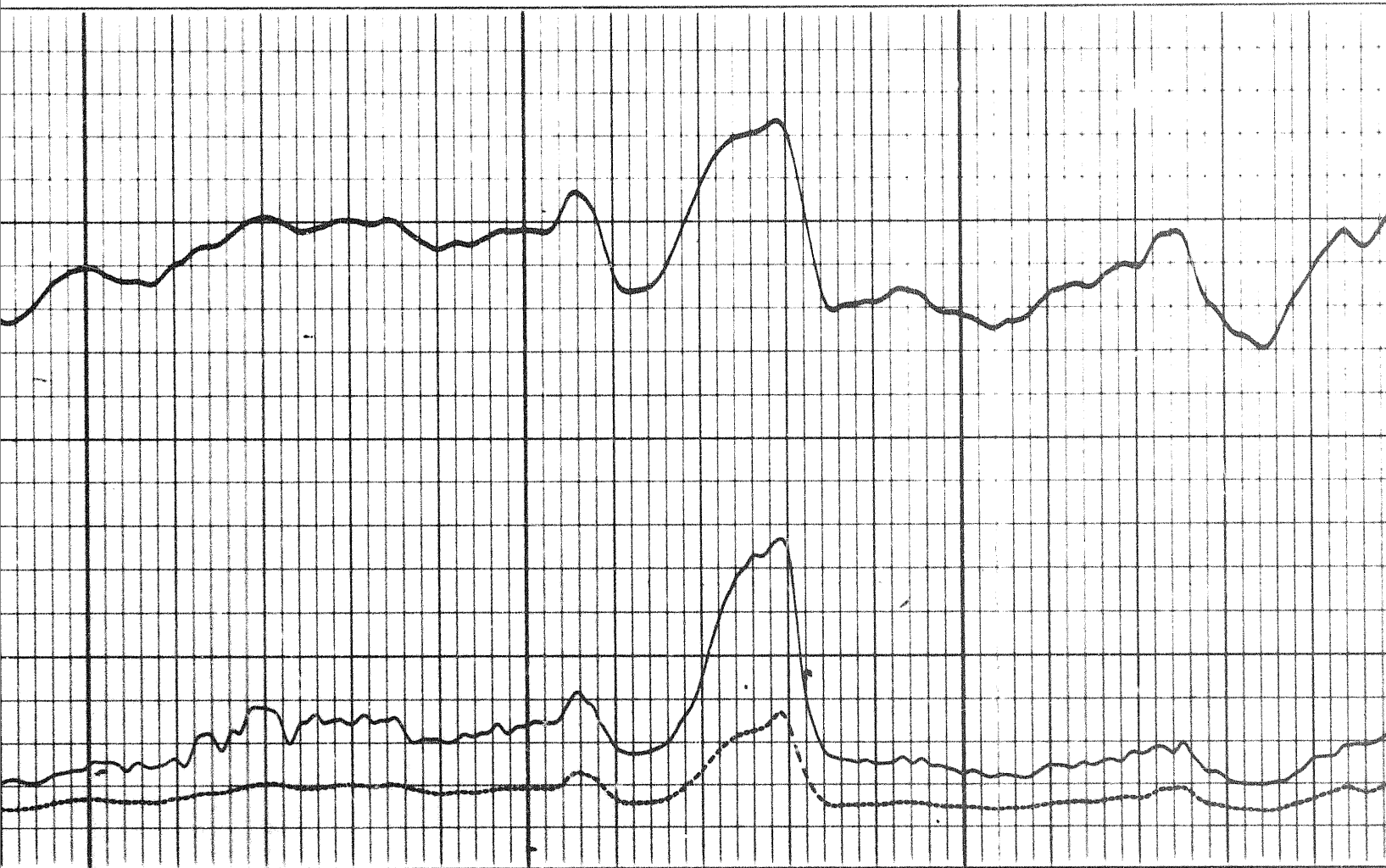




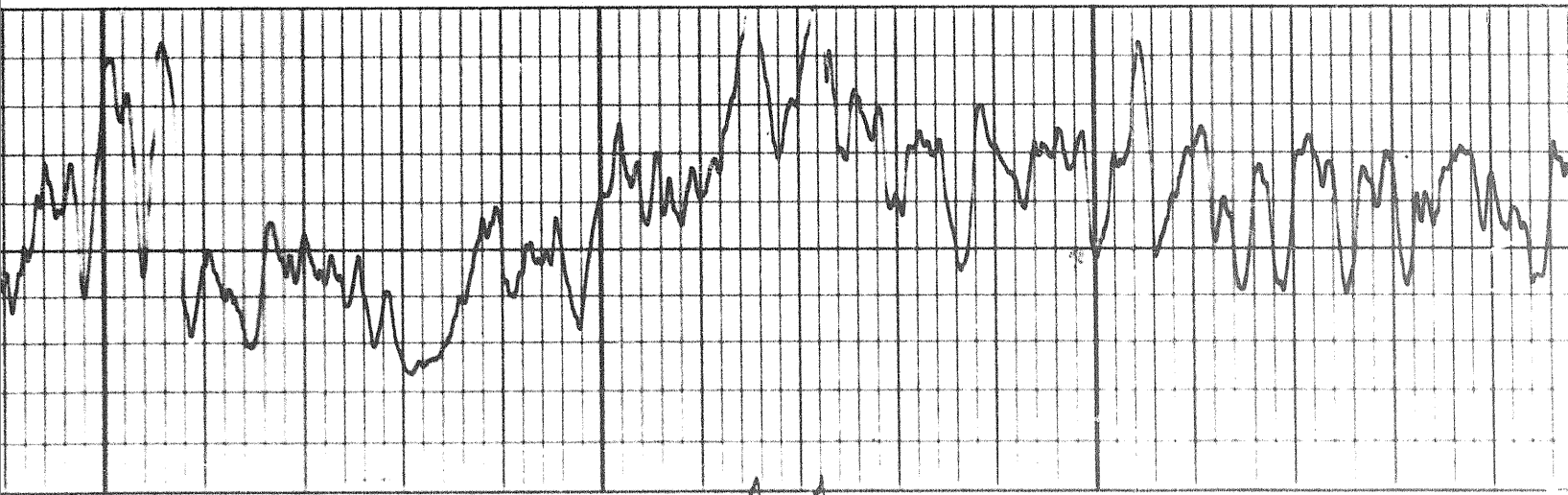
2200

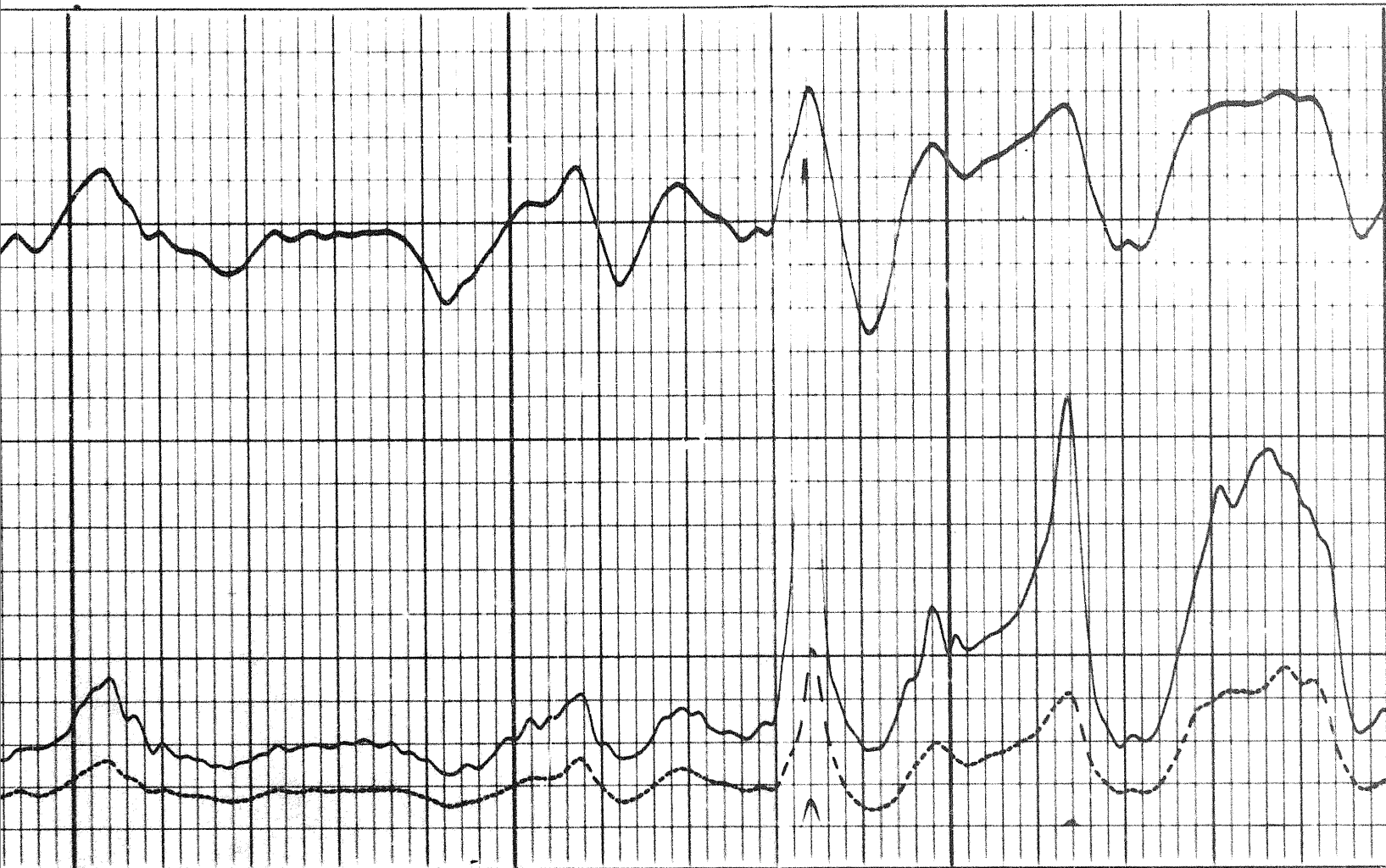
2300





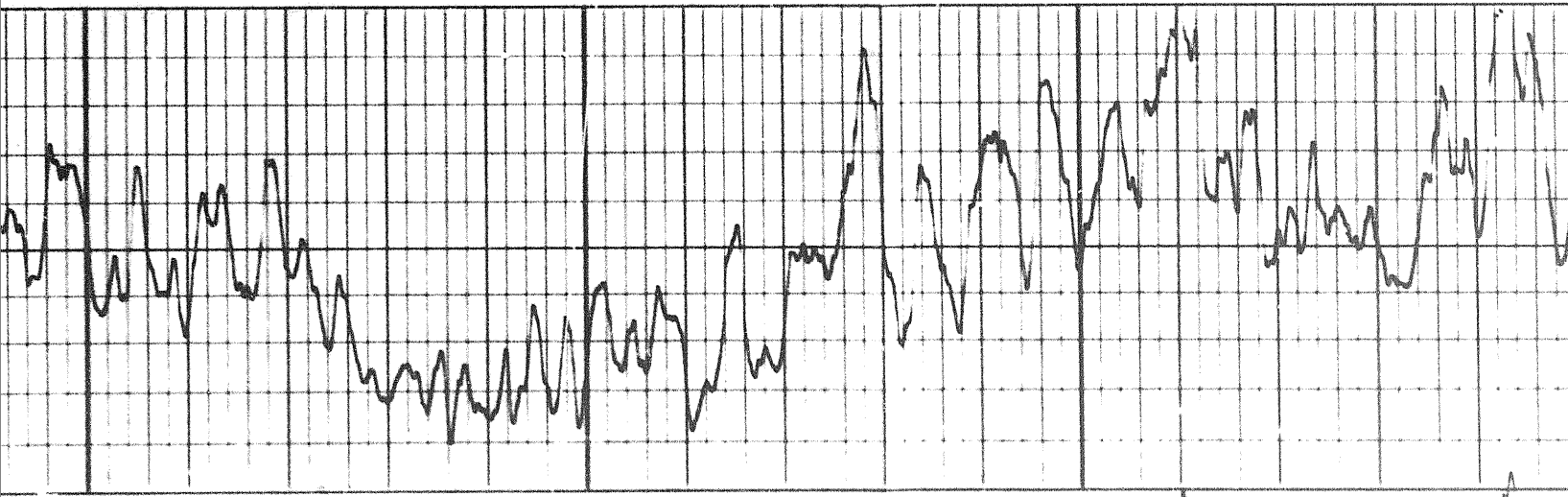
2400

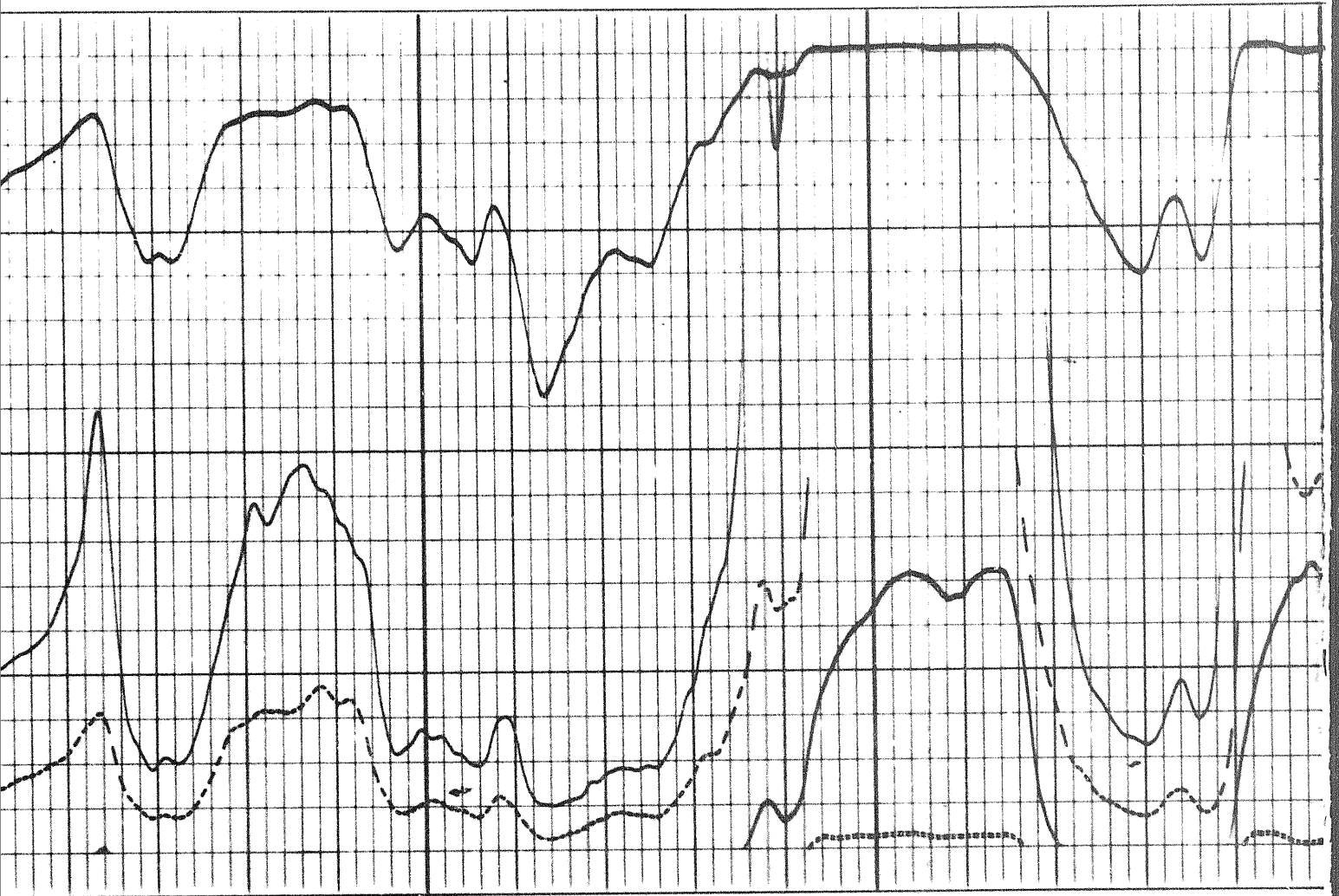




2500

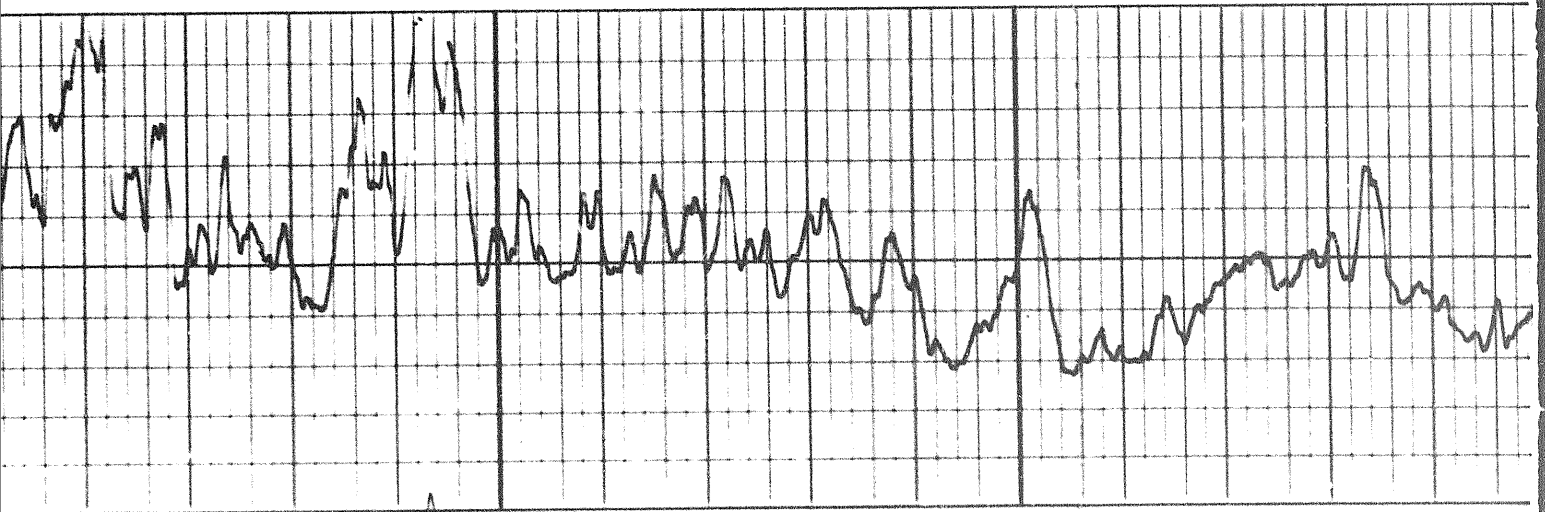
2600

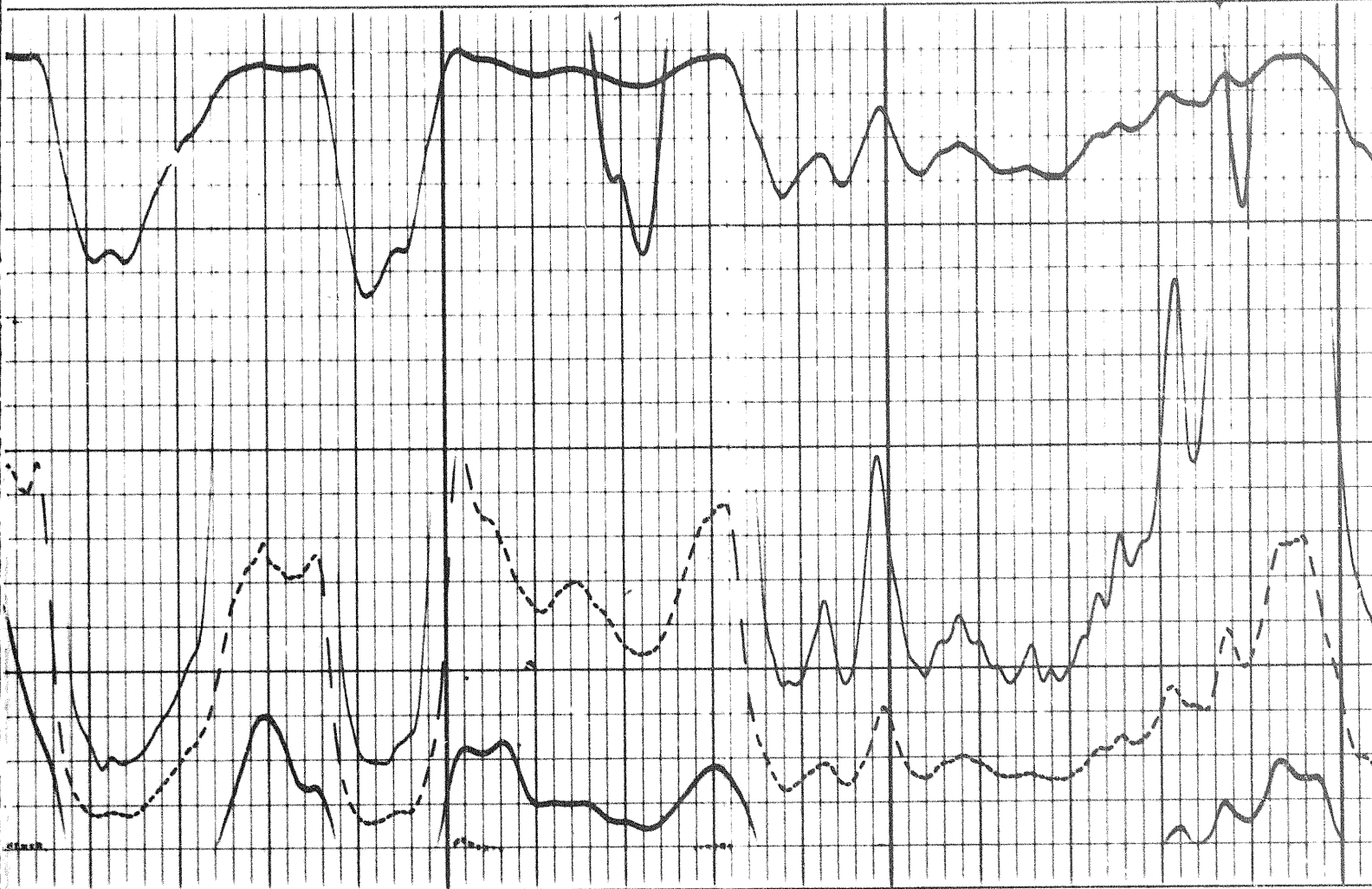




0

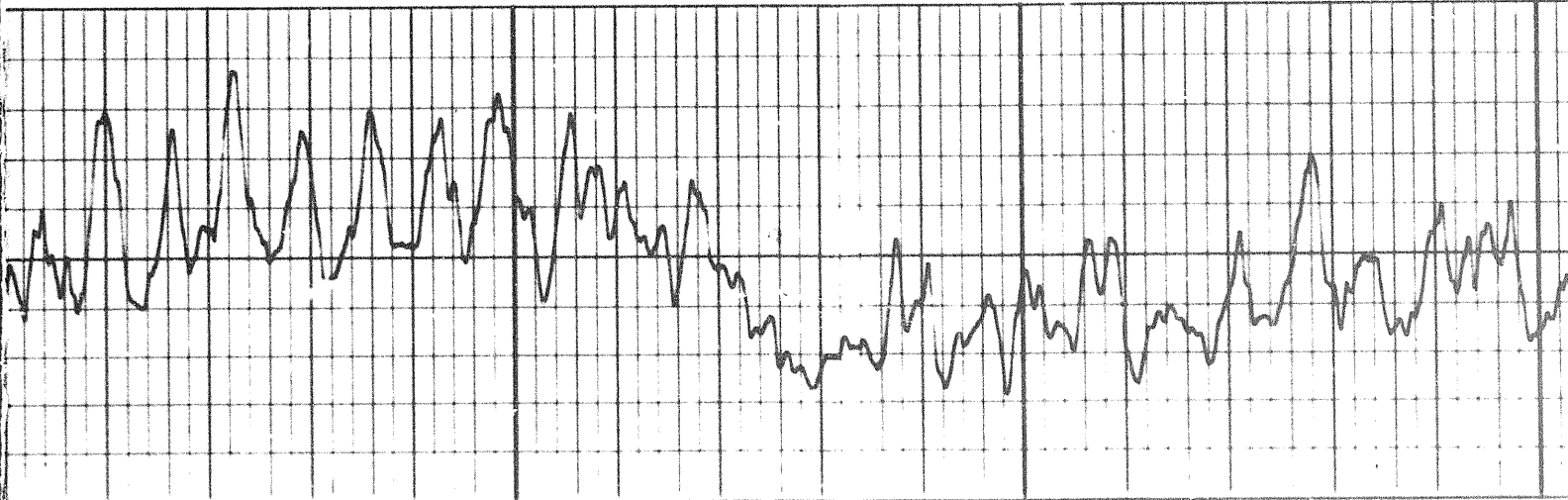
2700

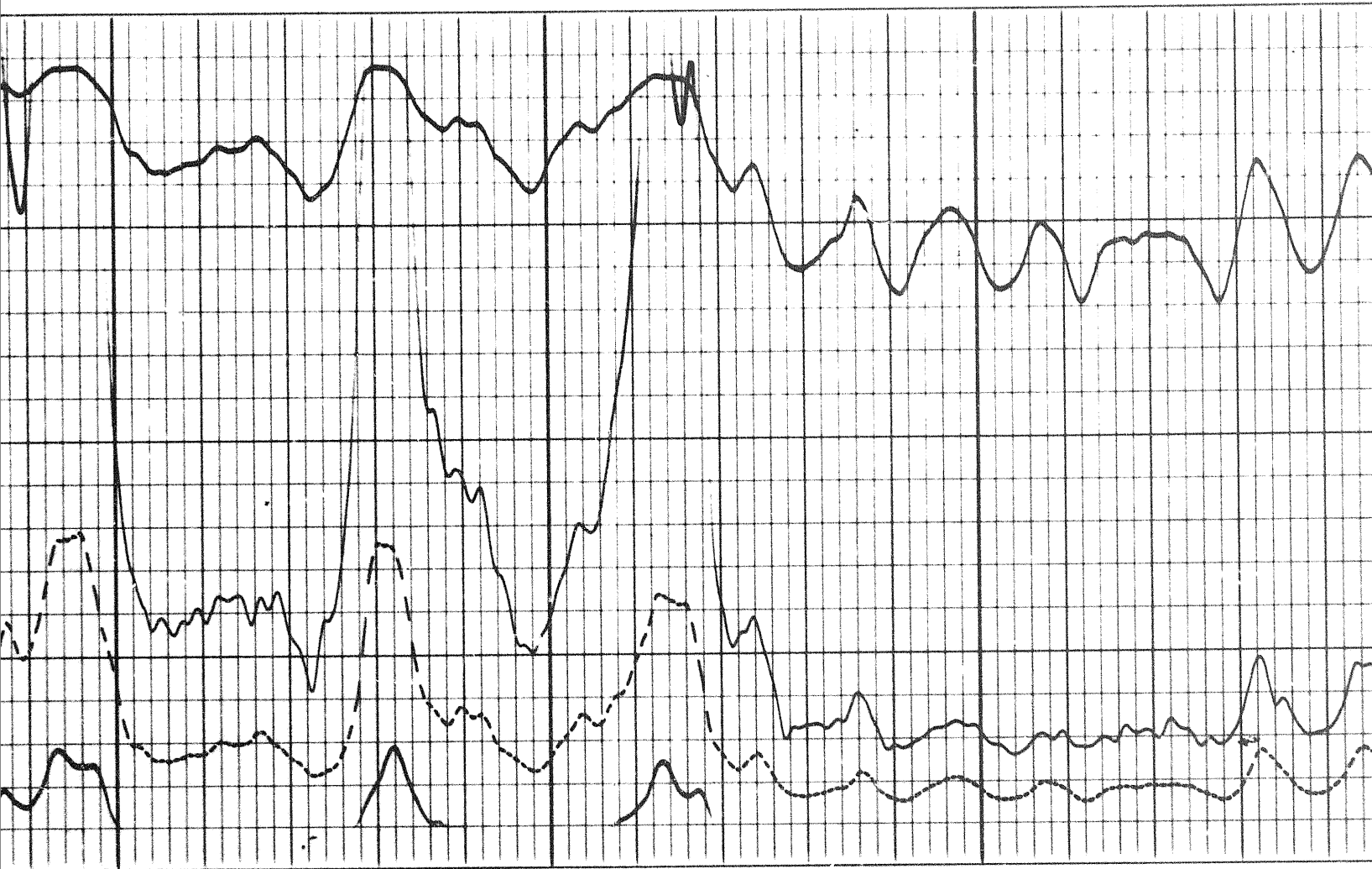




2800

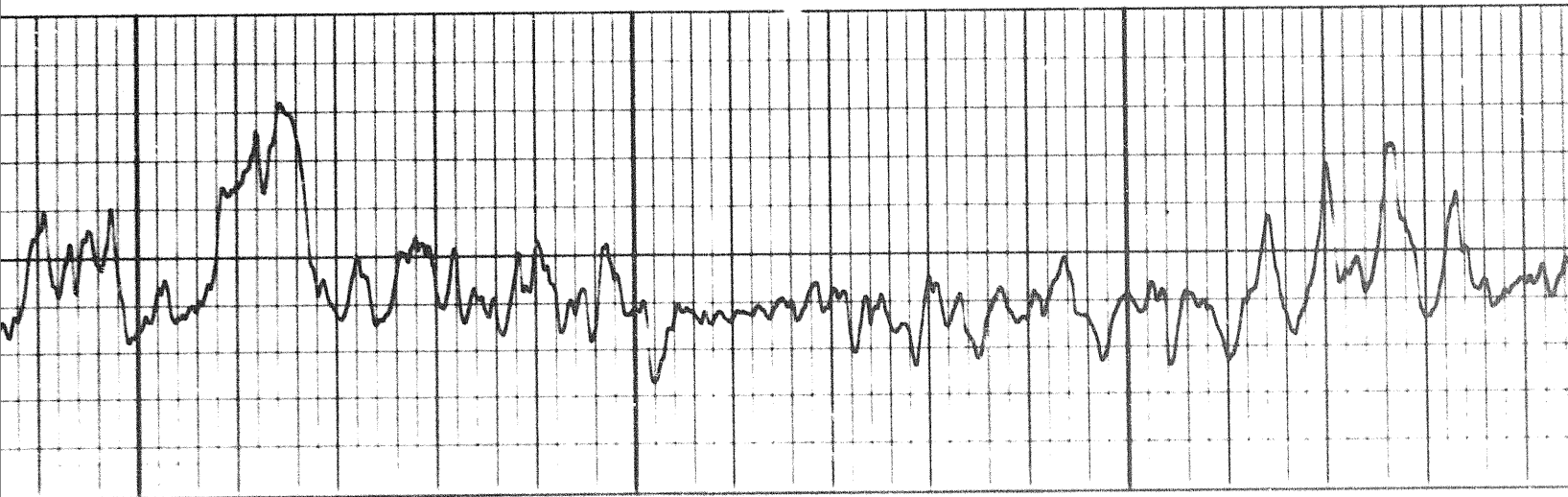
2900

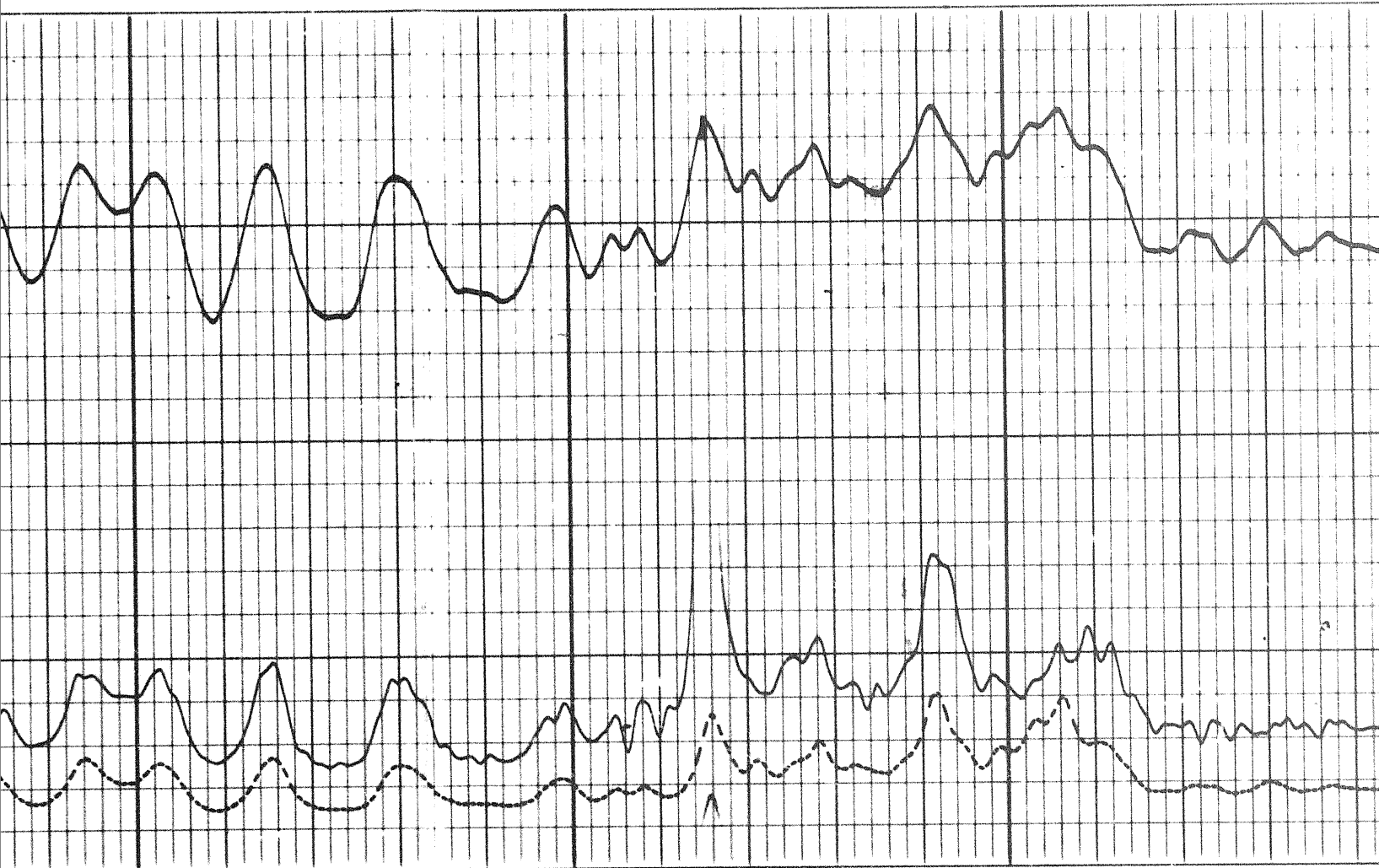




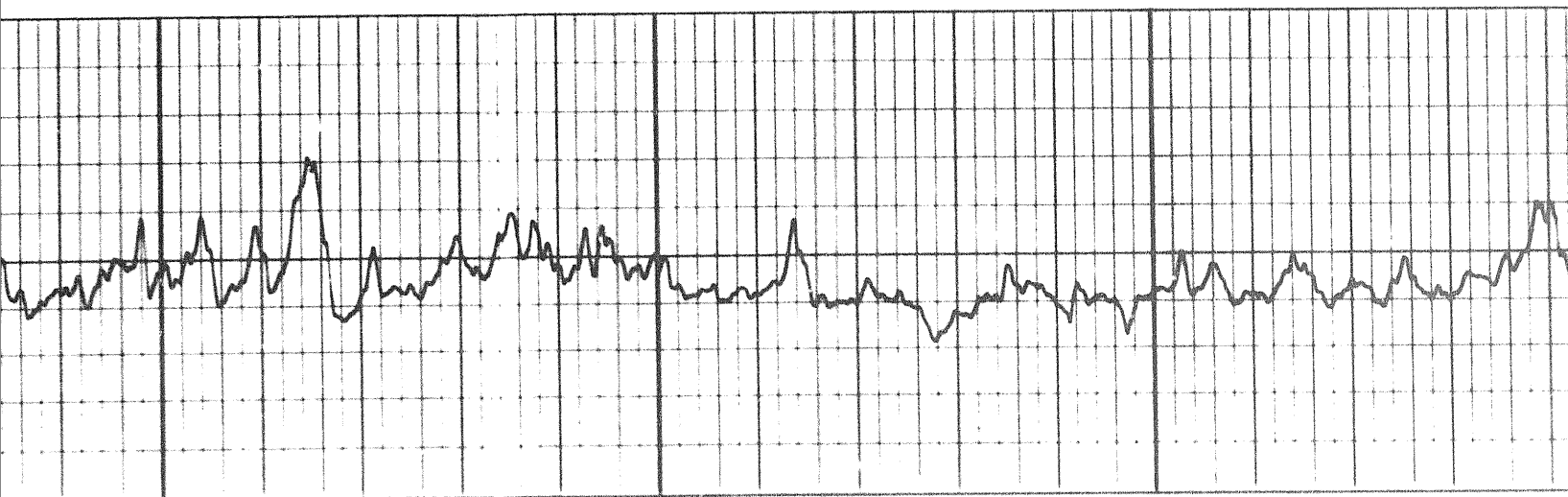
2900

3000





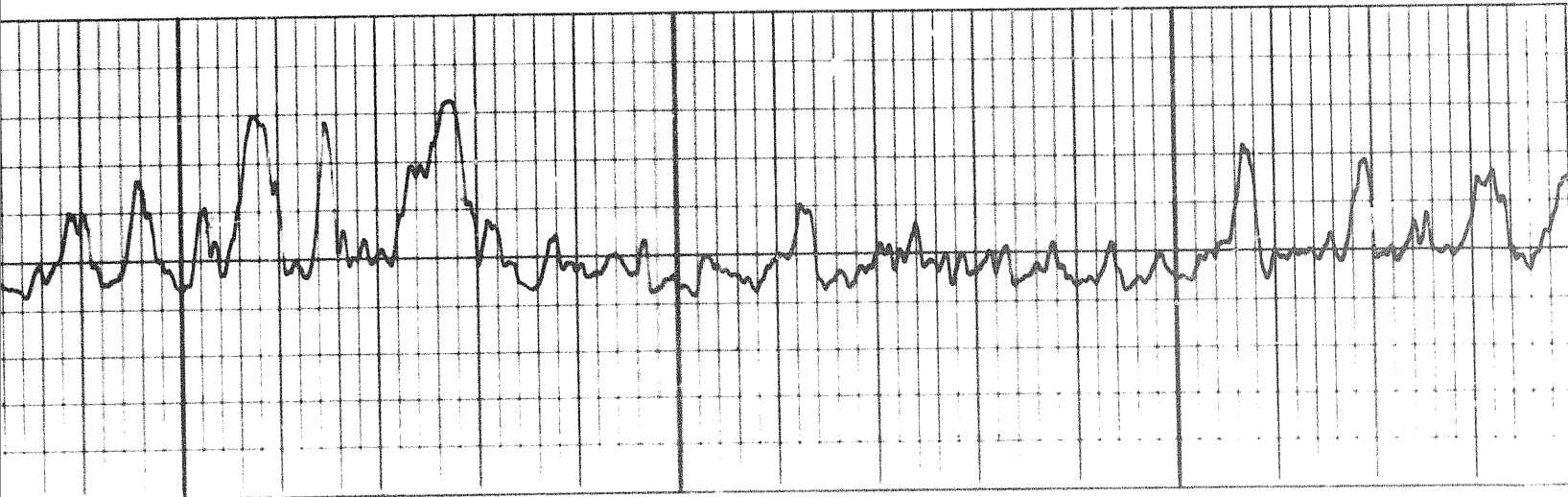
3100

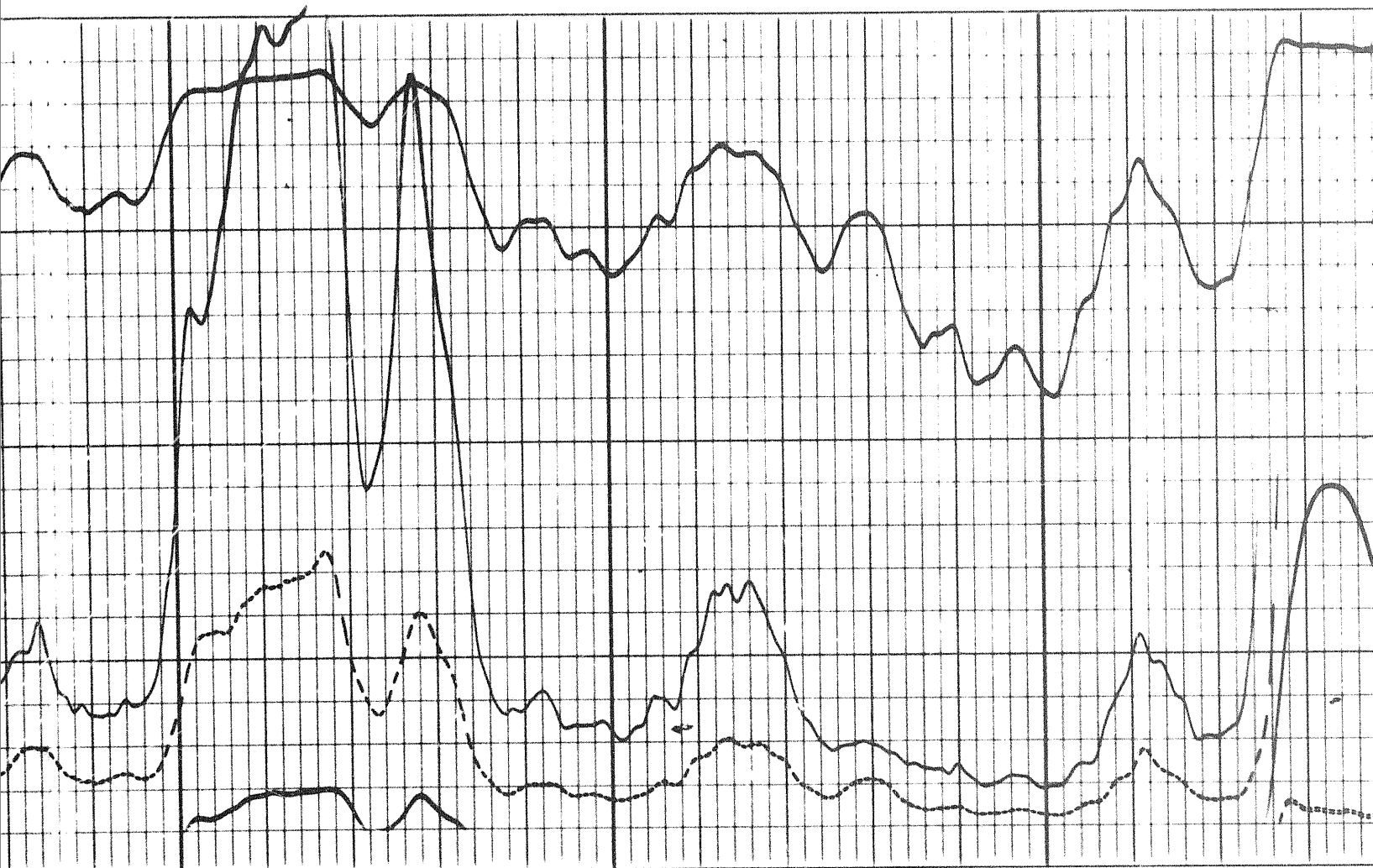




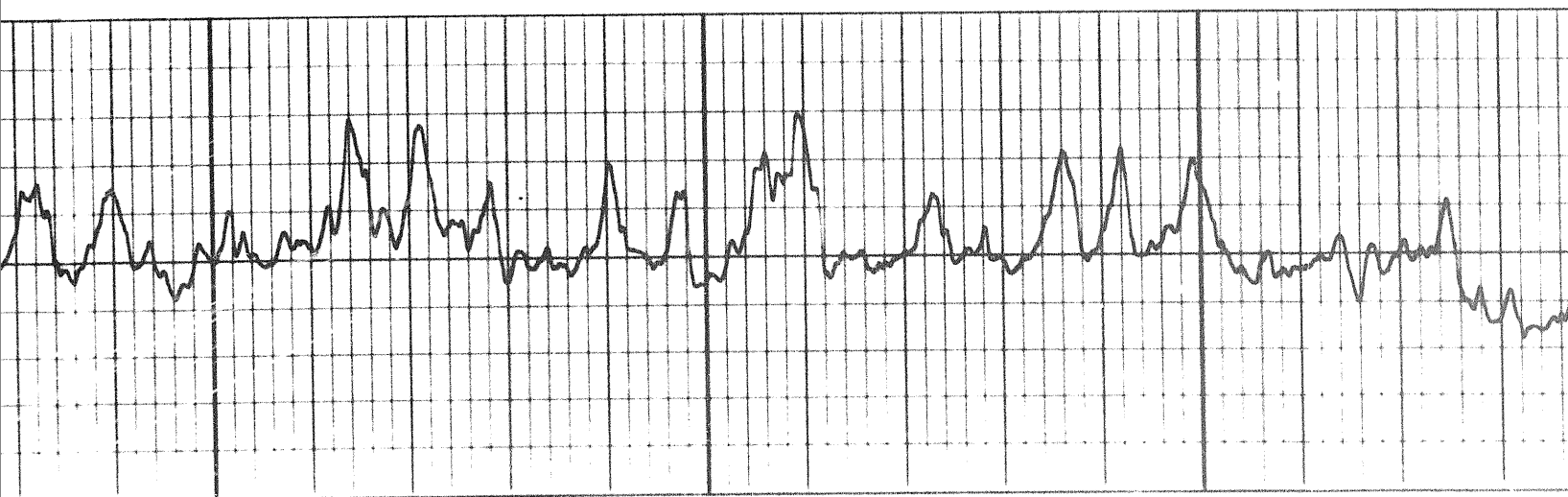
3200

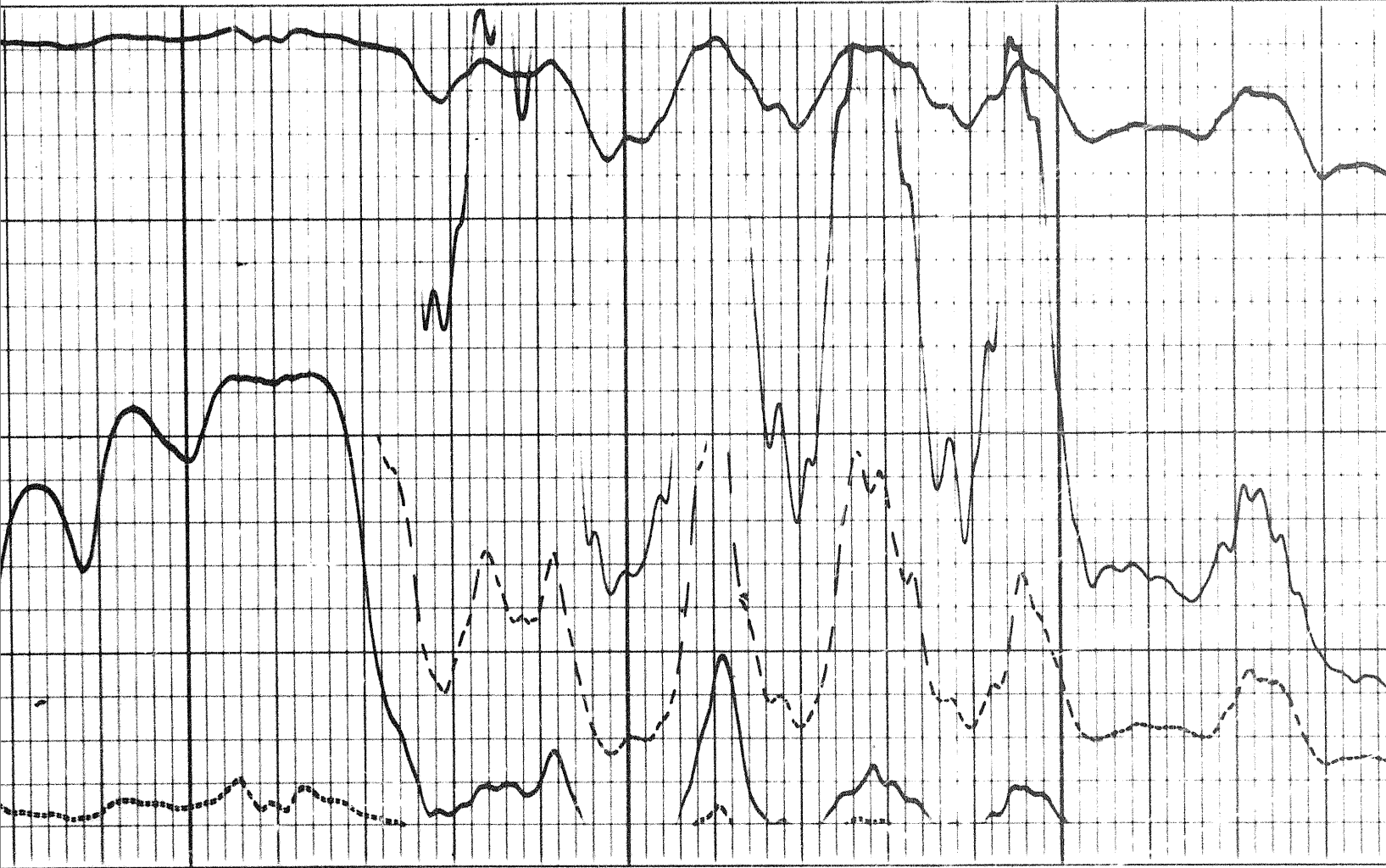
3300





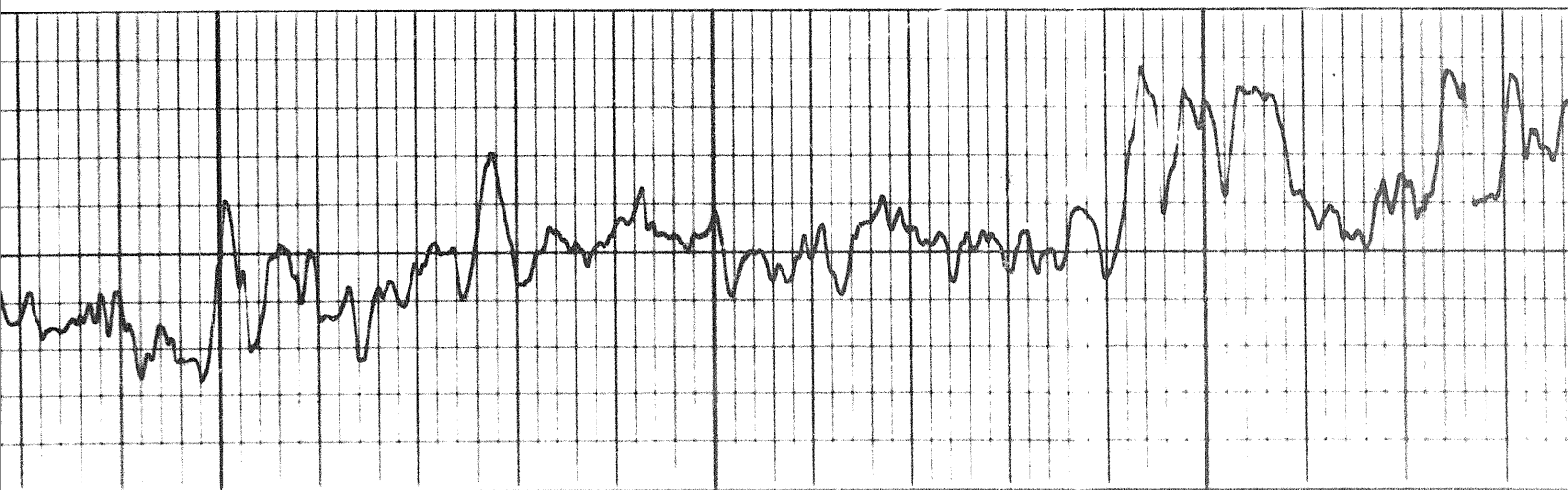
3400

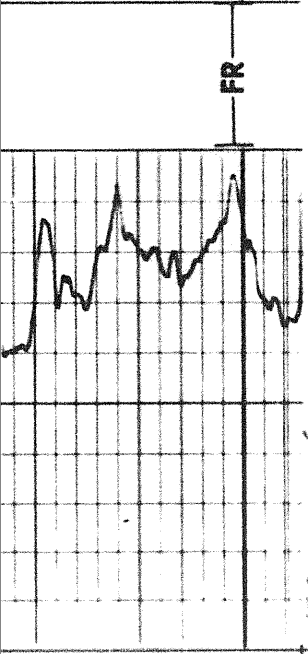





3500

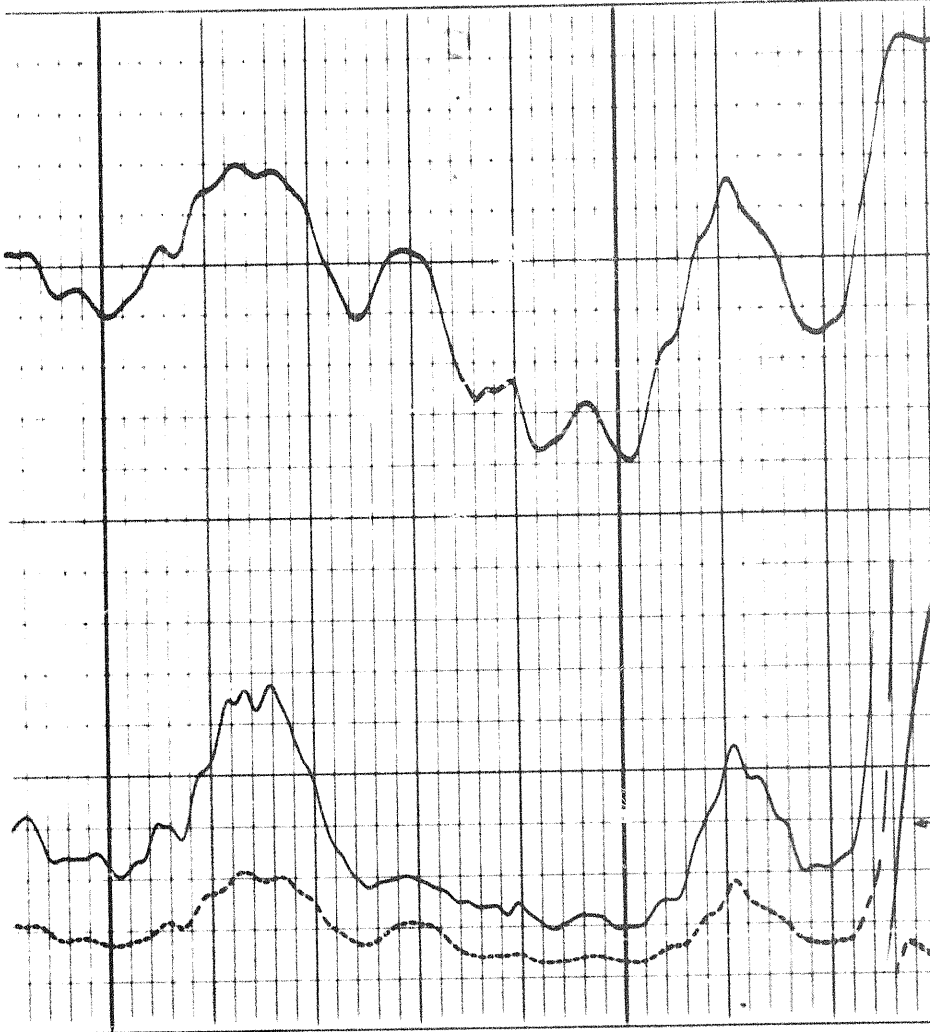
3600



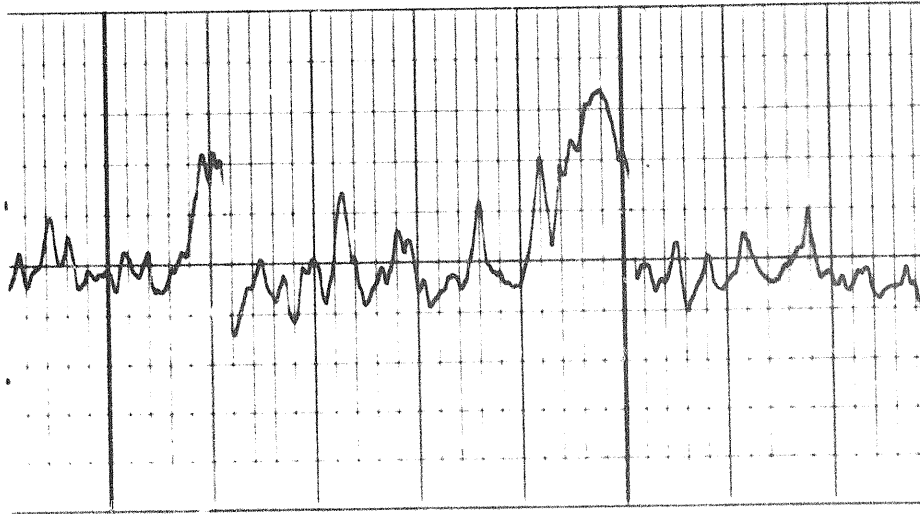


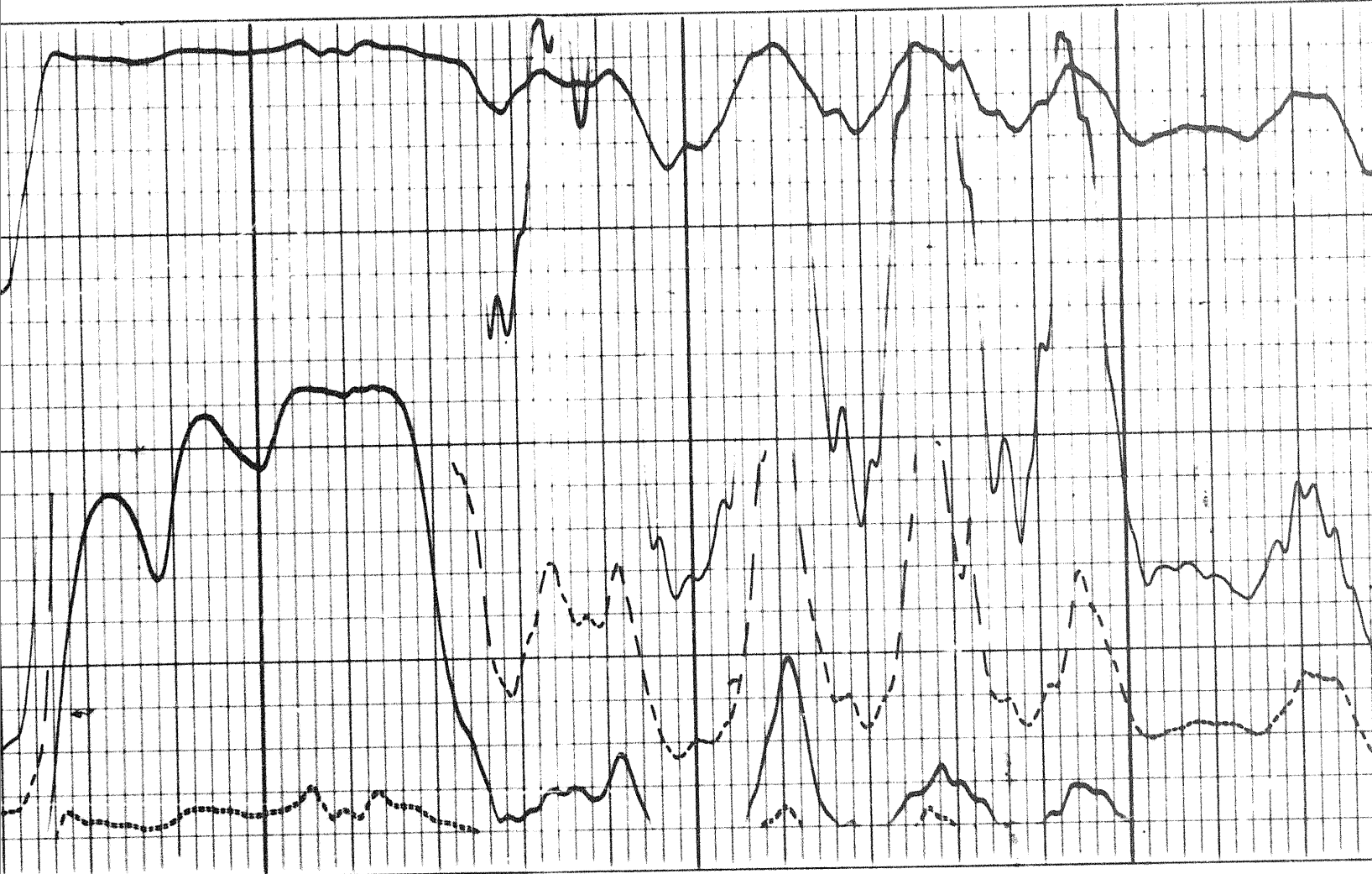
FR

REPEAT SECTION



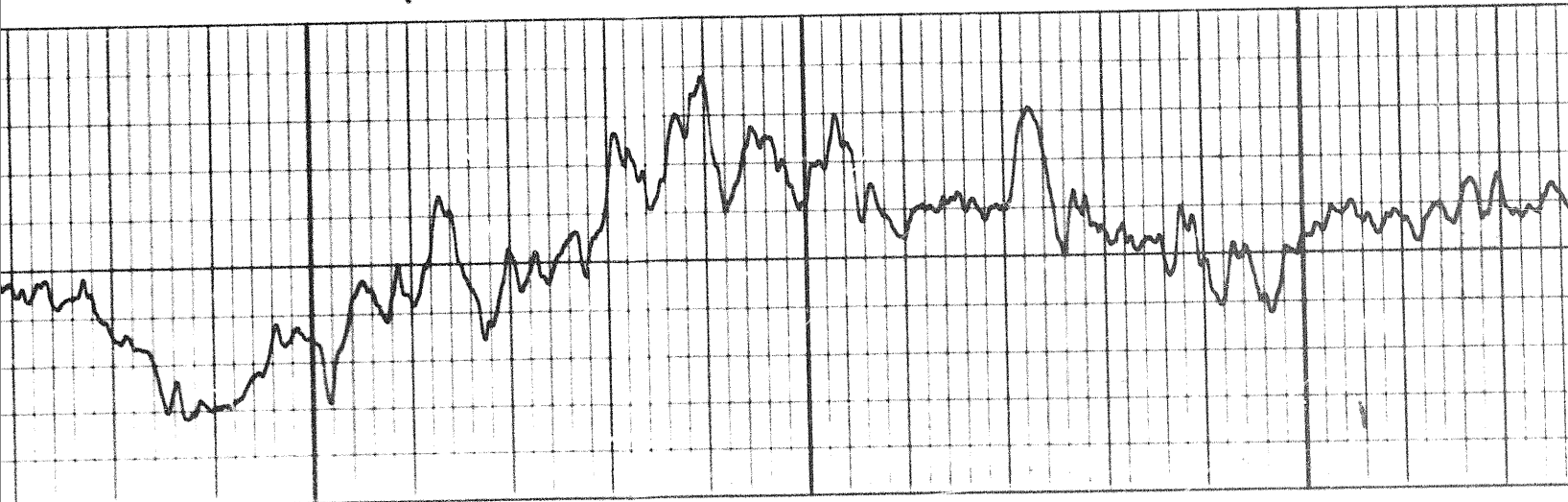
3400

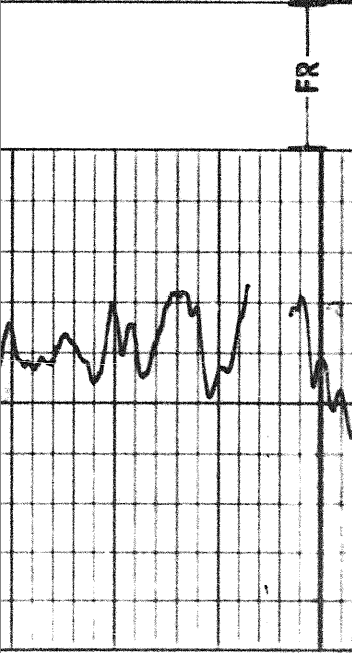
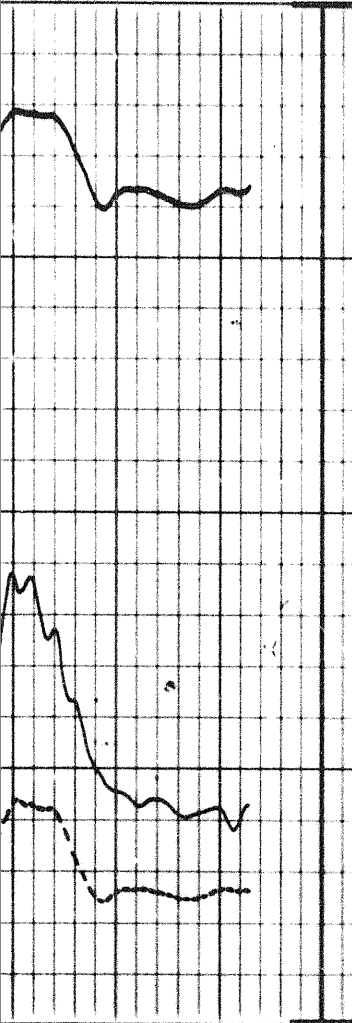




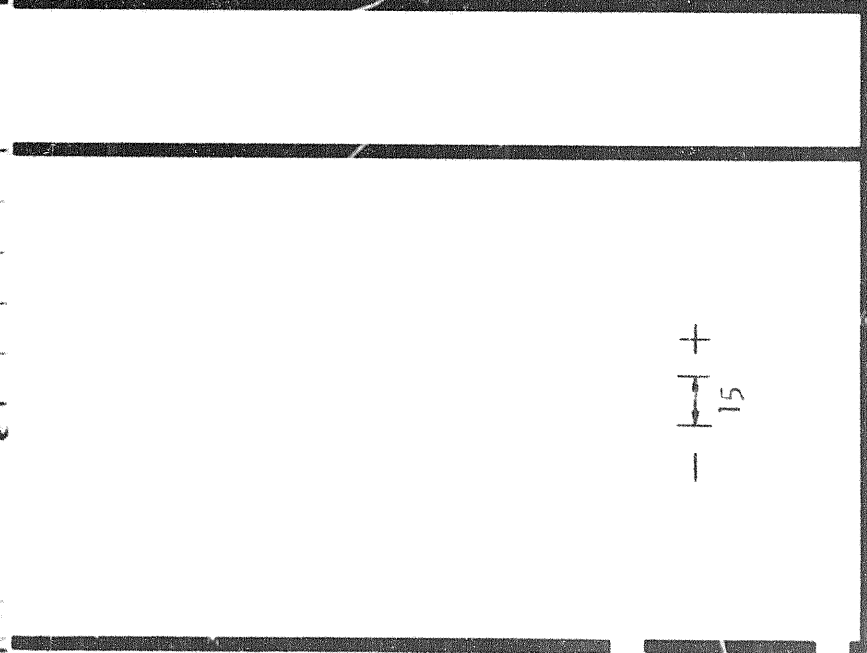
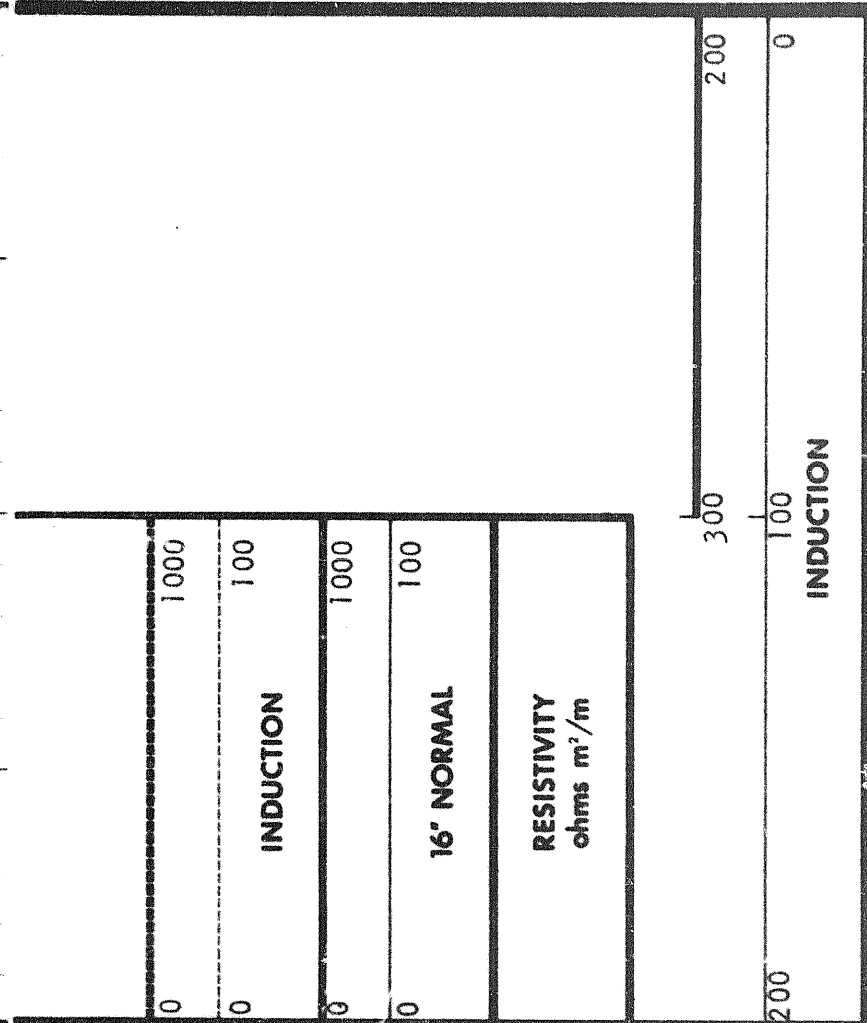
3500

3600





FR



— |—| +
15

← Speed in FPM →

RESISTIVITY
ohms m²/m

CONDUCTIVITY
millimhos/m = $\frac{1000}{\text{ohms m}^2/\text{m}}$

DEPTHS

COMPANY GULF OIL CANADA LIMITED



WELL GULF ET AL WEST BEAVERCROW YT 0-15

FIELD WILDCAT PROVINCE YUKON TERRITORIES