


FOUR - ARM
 HIGH RESOLUTION
CONTINUOUS DIPMETER
 COMPUTED

PROVINCE YUKON TERRITORIES
 FIELD WILDCAT
 WELL INEXCO HUSKY ET AL
 PORCUPINE YT-G-31
 COMPANY INEXCO OIL COMPANY

COMPANY INEXCO OIL COMPANY
 WELL INEXCO HUSKY ET AL PORCUPINE
 FIELD WILDCAT
 PROVINCE YUKON TERRITORIES
 LOCATION 66°21' 22" N LAT
 140° 06' 13" W LONG
 Permanent Datum GL Elev. 3008.4
 Log Measured From KB 16.6 Ft. Above Perm. Datum
 Drilling Measured From
 Other Services: SLC-GR, C.S.M.T.
 ELEV. KB 3025.0
 GL 3008.4
 CBF

WELL FILE

Date	26 FEB 72	22 MAR 72
Run No.	ONE	TWO
Depth Driller	4900	8720
Depth Logger	4890	8722
Btm. Log Interval	4879	8715
Top Log Interval	990	4900
Casing Driller	390	4900
Casing Logger	12 1/4"	4900
Bit Size	12 1/4"	8 3/4"
Type Fluid in Hole	RMS	
Dens.	8.7	4.0
Visc.	8.0	28.5
pH	CIRCULATED	
Source of Sample		
Rim @ Meas. Temp.	@ 9F	@ 69 9F
Rim @ Meas. Temp.	@ 9F	@ 70 9F
Rimc @ Meas. Temp.	@ 9F	@ 9F
Source: Rim	@ 9F	@ 9F
Rim @ BHT	@ 9F	@ 9F
Time Since Circ.	98"	24 HRS
Max. Rec. Temp.	HDT-D	HDT-C
Equipment	OSU-C-307	OSU-C-307
Truck No.	RENOTE	RENOTE
Location	STUEMER	STUEMER
Recorded By	TIFFIN	TIFFIN
Witnessed By		



FOLD HERE THIS HEADING AND LOG CONFORMS TO API RP 31

Run No.	Tool Type	HDM No.	HDE No.	HDP No.	HDS No.	DPI No.	DDR No.	Computed By	Correlation Interval	Step	Search
ONE	HDT-D	D741	C743	C752	D755		772	EMR 6050			
TWO	HDT-C	D753	C743	C752	D839		771	EMR 6050			

REMARKS RUN 1 TYPE FLUID IN HOLE 1st Run Service Order # 7701
 FORMATION WATER & DRILL WATER Magnetic Declination 34° E
 HOLE DRILLED WITH STIFF FOAM AND AIR
 HOLE DEVIATED 9 1/2" + HOLE CORK SCREWED AS PER EARLIER DIRECTIONAL SURVEY (NOT SOC).
 HOLE DRILLED WITH AIR AND STIFF FOAM - AFTER RUNNING DIL IT APPEARED THAT SEEPING FORMATION WATER WAS AT 1900' THEN HOLE FILLED WITH DRILL WATER FOR SONIC & HDT

"Any directional computations made from the dipmeter must be regarded as approximate only. This is because the dipmeter log indicates the orientation of the instrument itself rather than the direction and amount of the wall drift. Therefore, we do not and cannot guarantee the accuracy of such directional computations, and we shall not be liable nor responsible for any loss, costs, damages or expenses incurred or sustained that may result from any such computations."

TABLE OF VERTICAL DISPLACEMENT IN FEET CORRESPONDING TO VARIOUS HORIZONTAL / L DISTANCES AND ANGLES OF DIP

DIP ANGLES (degrees)	VERTICAL DISPLACEMENT FOR HORIZONTAL DISTANCES OF			DIP ANGLES (degrees)	VERTICAL DISPLACEMENT FOR HORIZONTAL DISTANCES OF		
	100'	1000'	1 mile (5280')		100'	1000'	1 mile (5280')
1	1.75	17.5	92.2	19	34.4	344.	1818.
2	3.5	35.	184.	20	36.4	364.	1922.
3	5.2	52.	277.	21	38.4	384.	2027.
4	7.0	70.	369.	22	40.4	404.	2133.
5	8.8	88.	462.	23	42.5	425.	2241.
6	10.5	105.	555.	24	44.5	445.	2351.

VERTICAL DISPLACEMENT
FOR HORIZONTAL DISTANCES
OF

DIP ANGLES (degrees)	100'	1000'	1 mile (5280')
1	1.75	17.5	92.2
2	3.5	35	184
3	5.2	52	277
4	7.0	70	369
5	8.8	88	462
6	10.5	105	555
7	12.3	123	648
8	14.1	141	742
9	15.8	158	836
10	17.6	176	931
11	19.4	194	1026
12	21.3	213	1122
13	23.1	231	1219
14	24.9	249	1316
15	26.8	268	1415
16	28.7	287	1514
17	30.6	306	1614
18	32.5	325	1716

VERTICAL DISPLACEMENT
FOR HORIZONTAL DISTANCES
OF

DIP ANGLES (degrees)	100'	1000'	1 mile (5280')
19	34.4	344	1818
20	36.4	364	1922
21	38.4	384	2027
22	40.4	404	2133
23	42.5	425	2241
24	44.5	445	2351
25	46.6	466	2462
26	57.7	577	3048
27	70.0	700	3697
40	83.9	839	4430
45	100.0	1000	5280
50	119.2	1192	6293
55	142.8	1428	7540
60	173.2	1732	9145
65	214.4	2144	11323
70	274.8	2748	14507
75	373.2	3732	19705
80	567.1	5671	29945

To obtain vertical displacements corresponding to multiples of hundreds of feet, thousands of feet or miles, multiply the number found in the table by the number of hundreds, thousands or miles.

Example: The formation dip is 16 degrees. The vertical displacement occurring at a spot 660 feet away from the well is desired. The table shows 28.7 feet per 100 feet for 16° dip. Therefore $28.7 \times 6.60 = 189.42$, or 189. feet.



GRAPHIC PRESENTATION

CORRELATION FATING

- GOOD
- FAIR
- ✕ POOR

DEPTHS

TRUE DIP ANGLE

DRIFT &
TRUE DRIFT
DIRECTION
OF SONDE

0° 10° 20° 30° 40° 50° 60° 70° 80° 90°

0

1000

1100

1200

2659F33 1055SH



10

1200



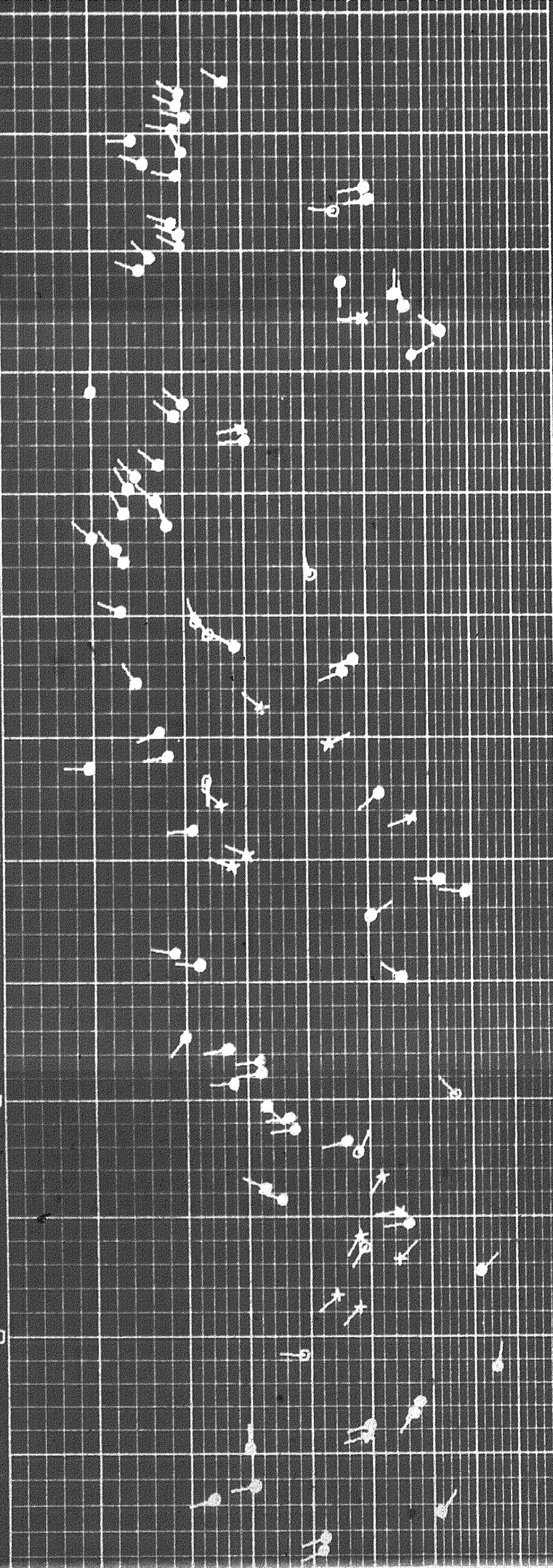
1300

1400

1500

1600

1700



1400



1500

1600

1700

1800

1900



2000

2100



2200

2300

2400

2500

2600



2000

2100



2200

2300

2400

2500

2600



2600

2700

2800

2900

3000

3100

2659F10 1055SH



0°

20°

0°

20°

0°



20°

2700



2700
2800
2900
3000
3100
3200
3300

2659F10 10555H



3300

3400



3500

3600



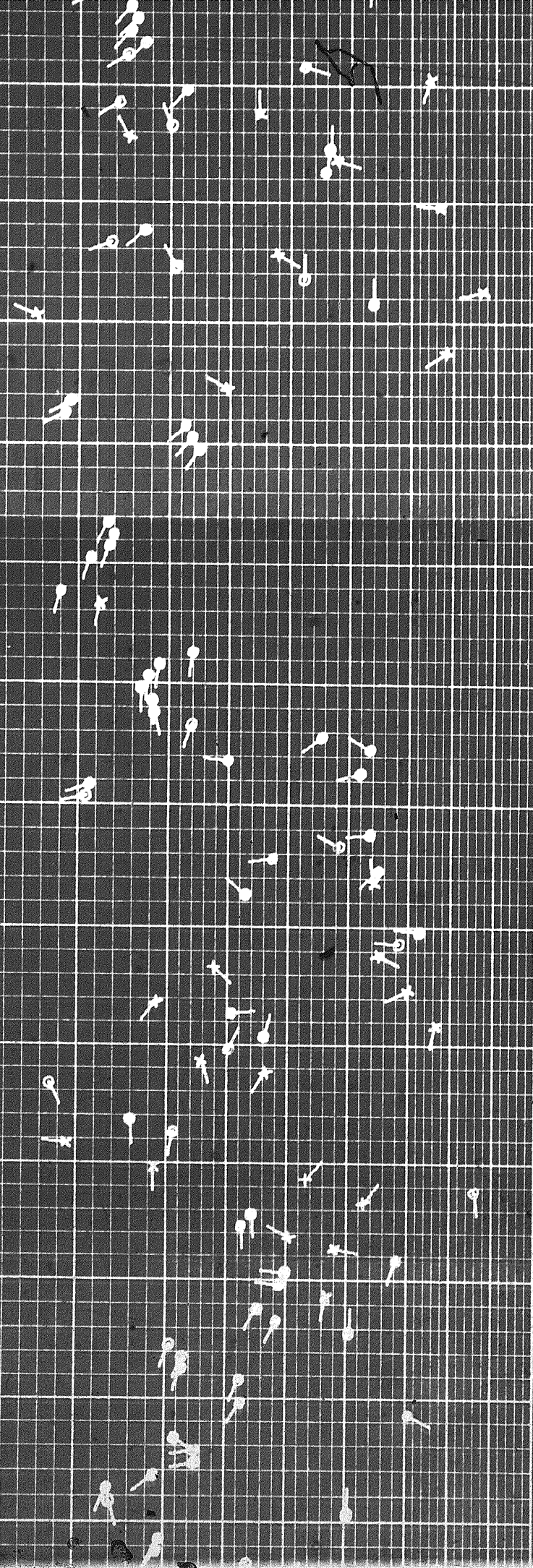
3700

3800

3900



3900
4000
4100
4200
4300
4400
4500



4200



4300


4400

4500

4600


4700





2692F4 8460H

Run 1 \longleftrightarrow Run 2



5300

5400



5500


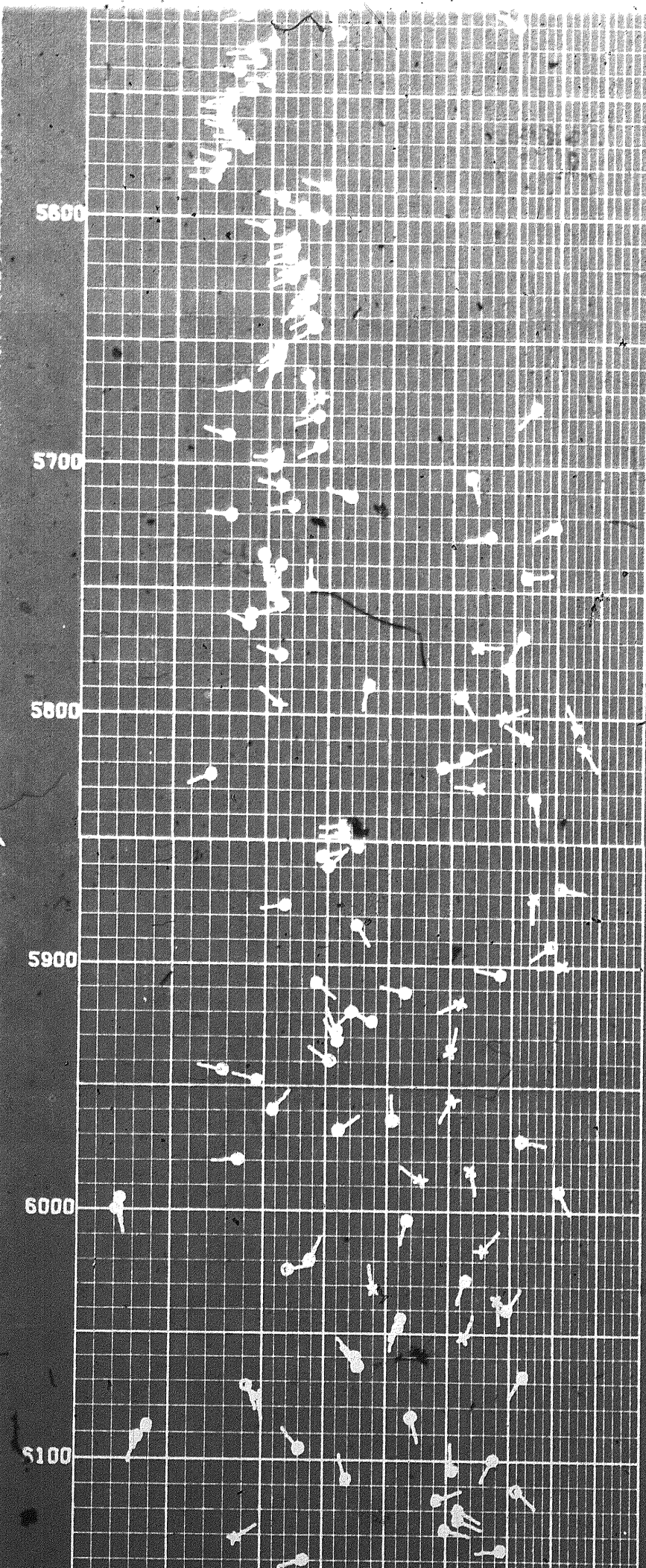
5600

5700

5800

5900





6100

6200


6300

6400

6500


6600

6700



2692F2

8460H



6700

6800


6900


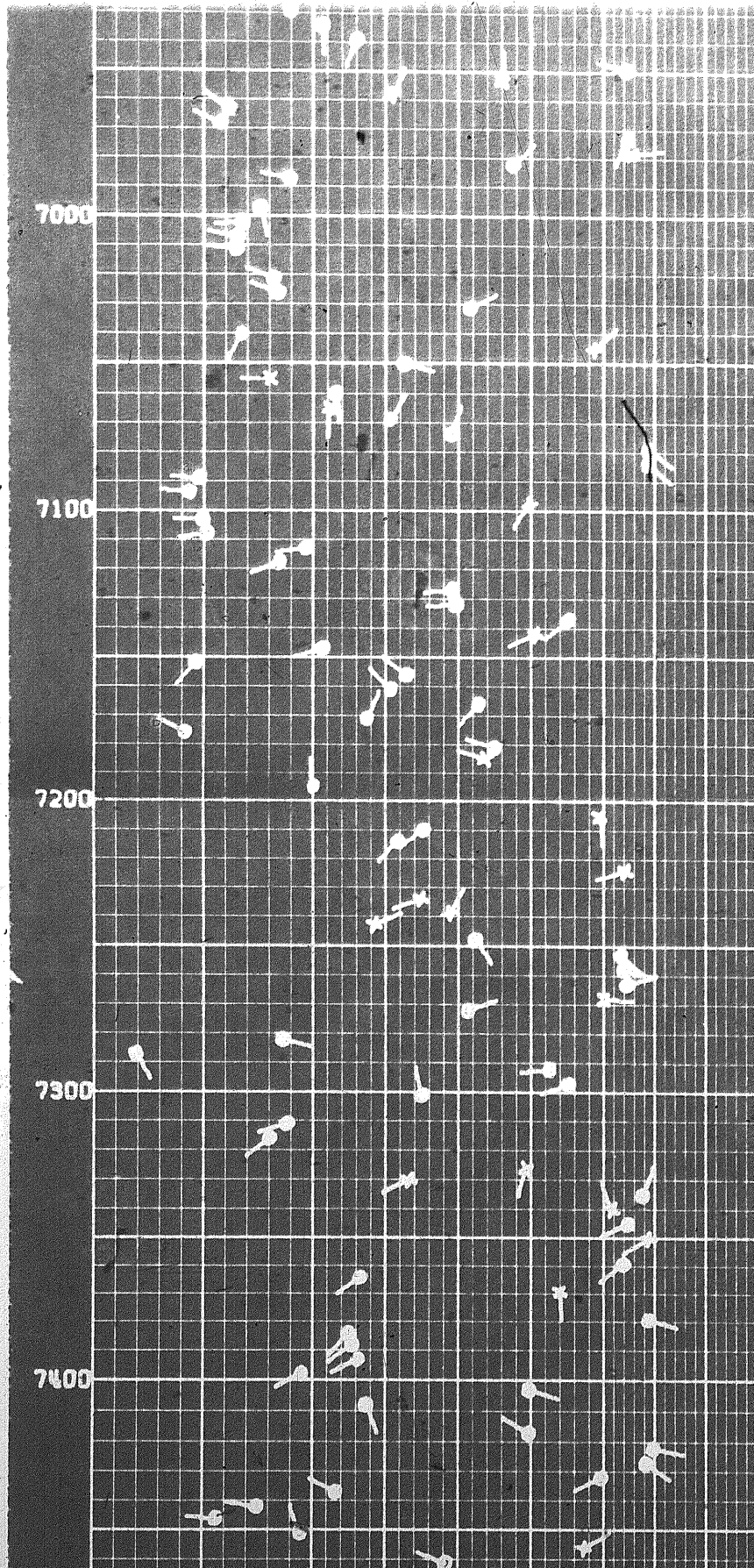


7000

7100

7200

7300





7400

7500

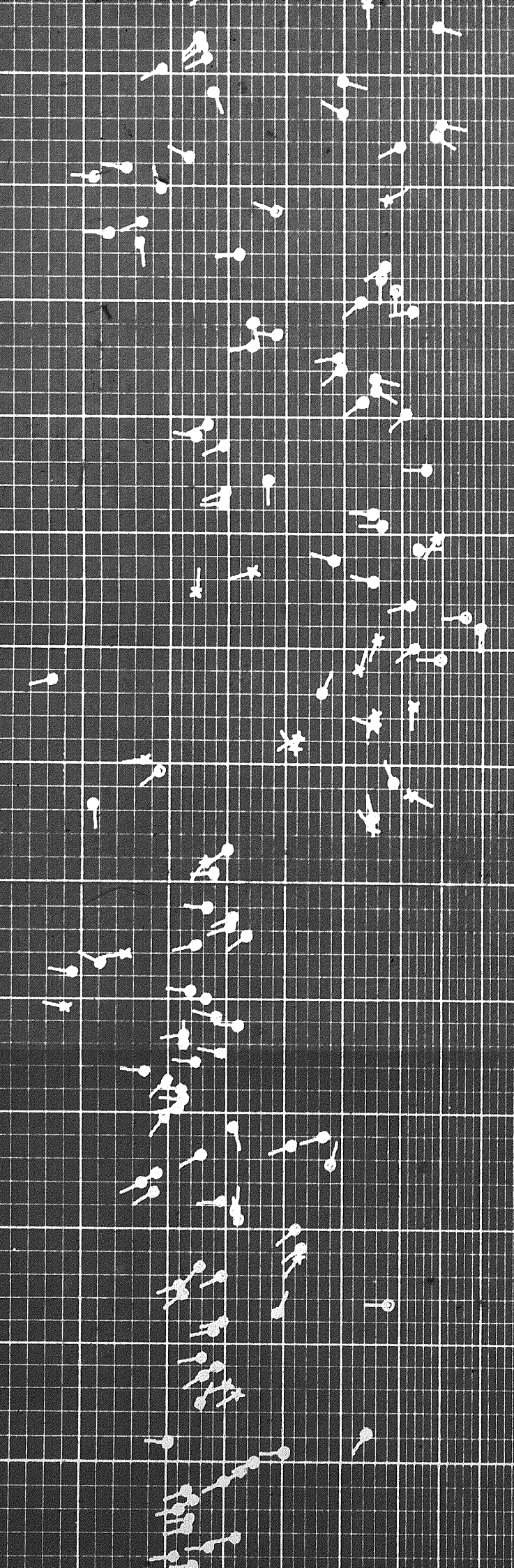
7600

7700


7800

7900


8000




2692F2 8450H



8000
8100
8200
8300
8400
8500
8600




2692F2
H0918 8460H



20°

8600

8700




8400

8500

8600

8700

8400




8700

8800

4900

5000



4524 4624



0°


10°



70



5100

5200



5200

5300




5300

5400



5500



5600


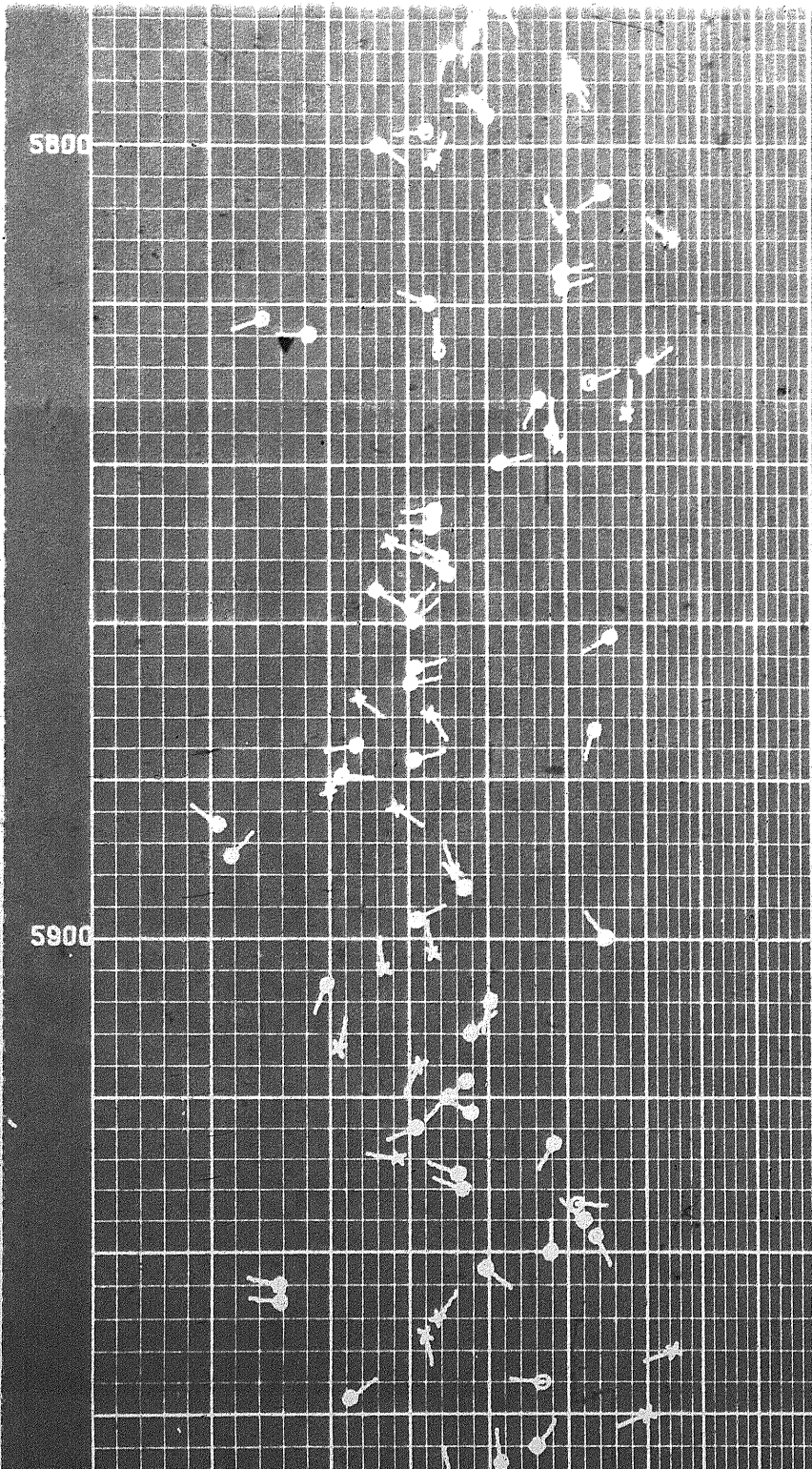

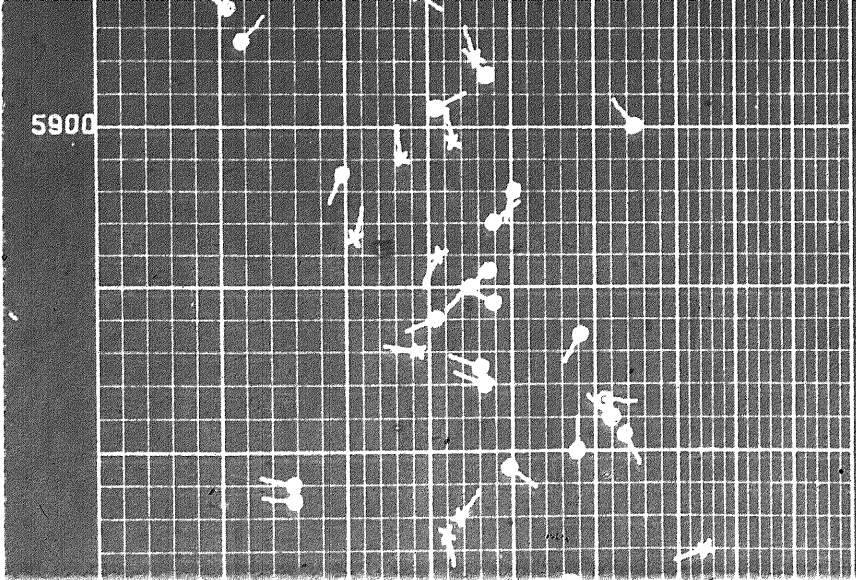


5700

5800

5900







6000

6100


00




6200



6300

6400



2692 F2 4245H







6500

6600


6700



6700



6800

6900





6900

7000



7000



7100



7200

7300

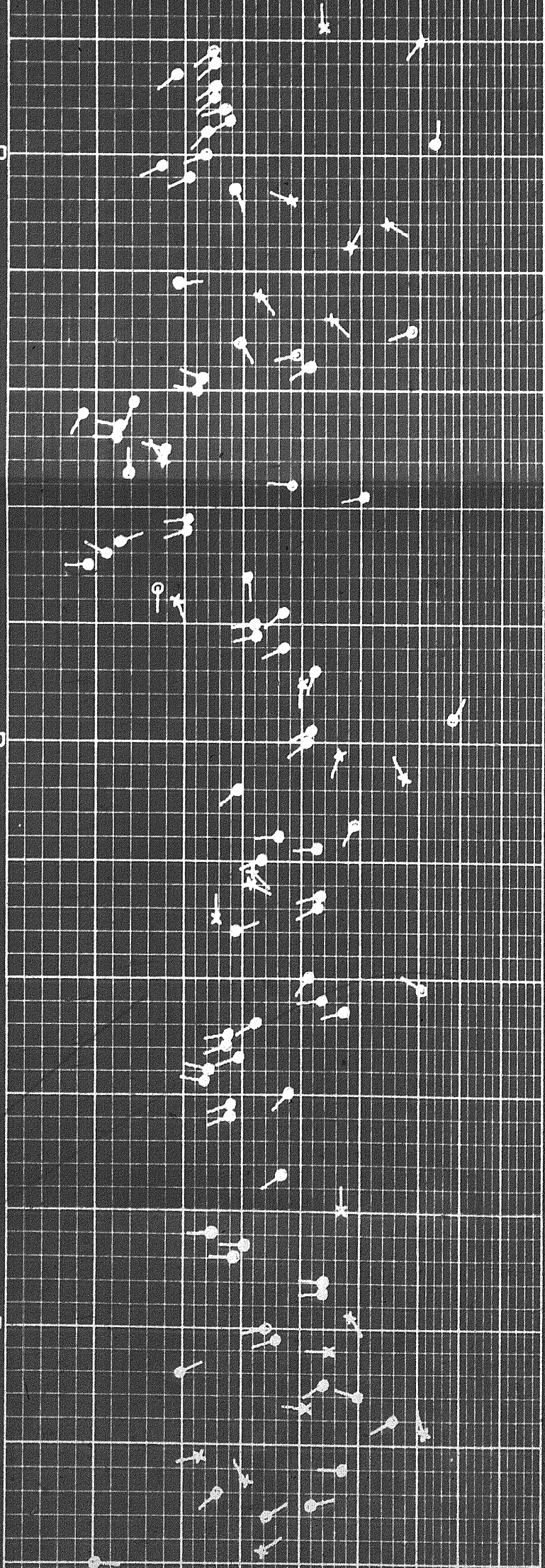
7400




7400


7500

7600

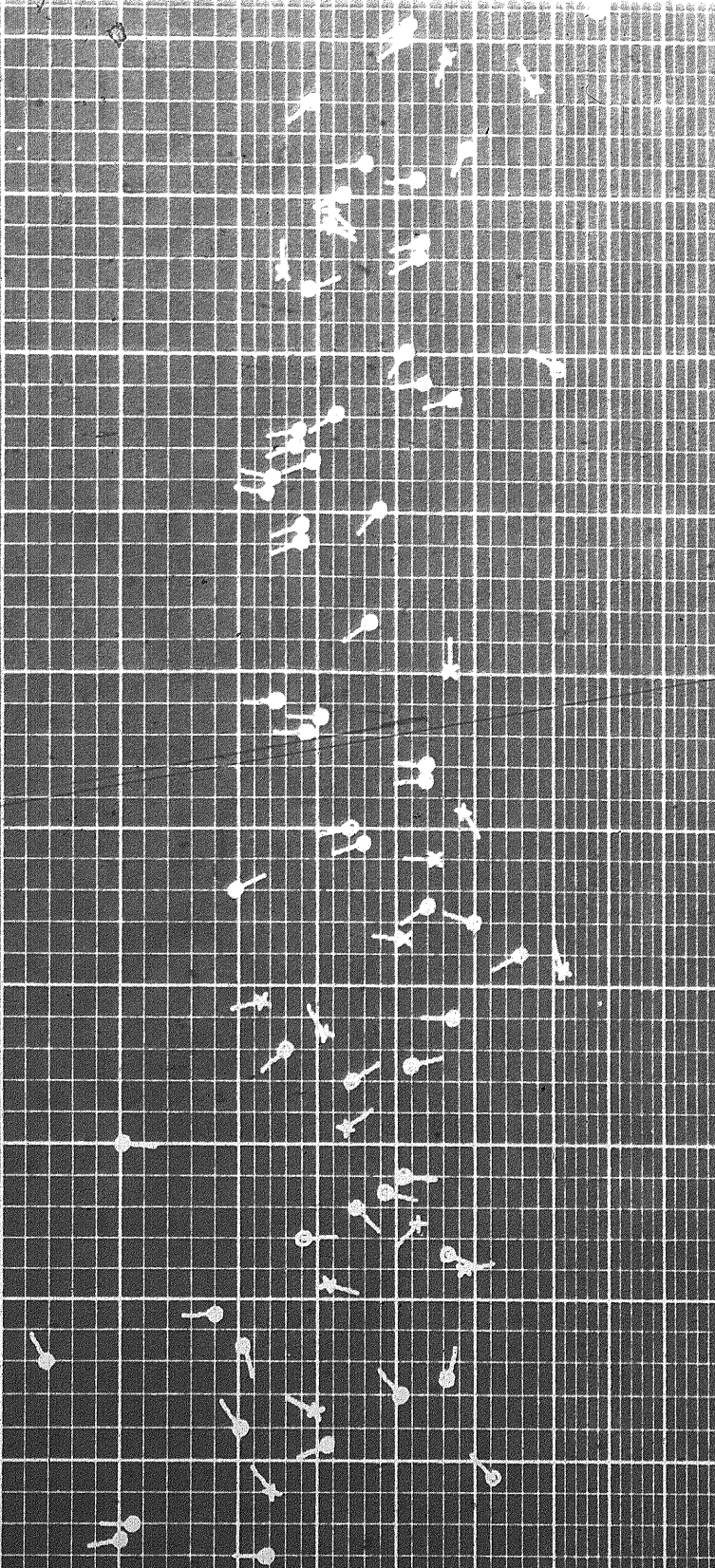


2692F2 4245H






7500





42454
28082



7700

7800


7900

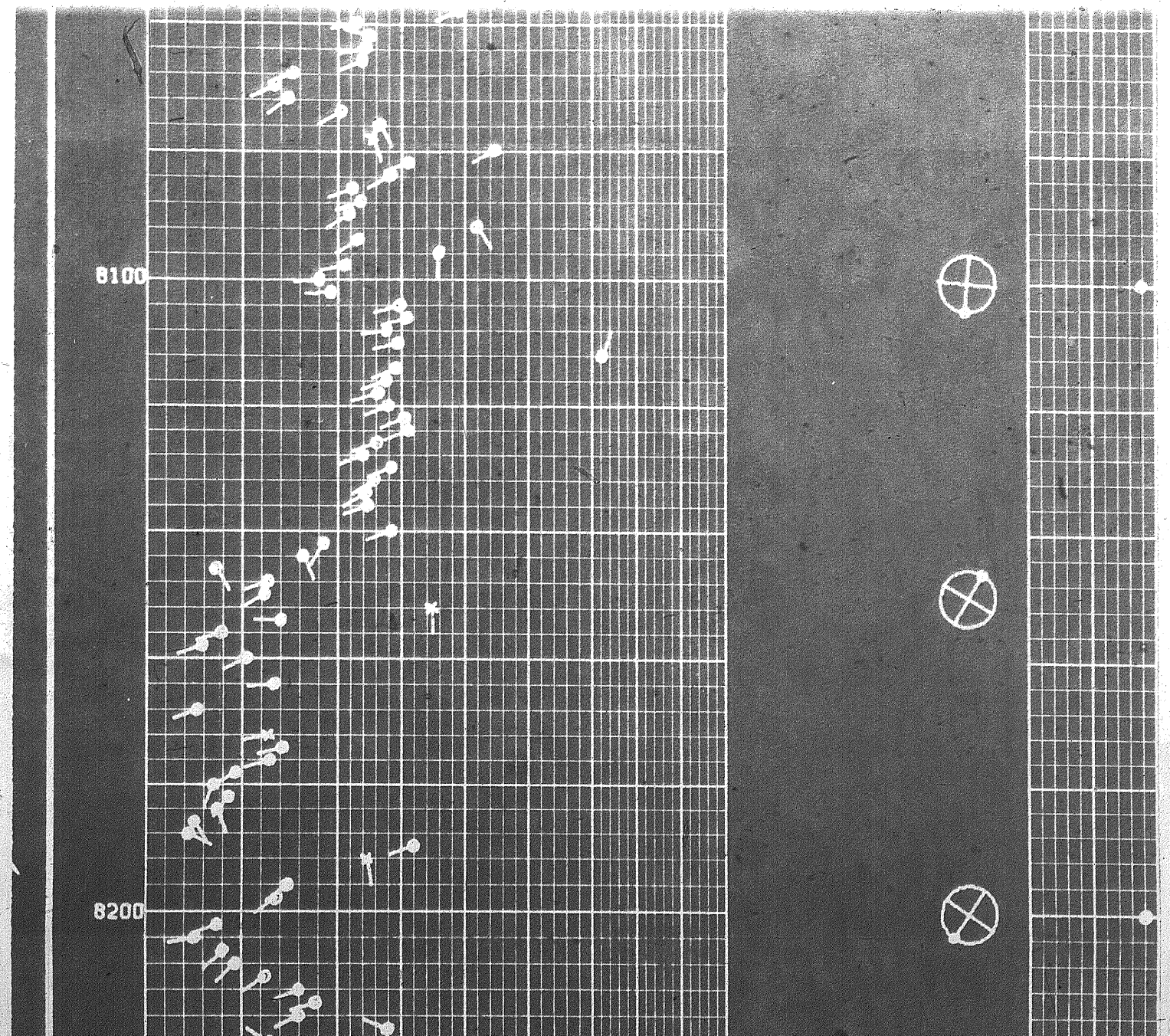



7900

8000

8100







8200

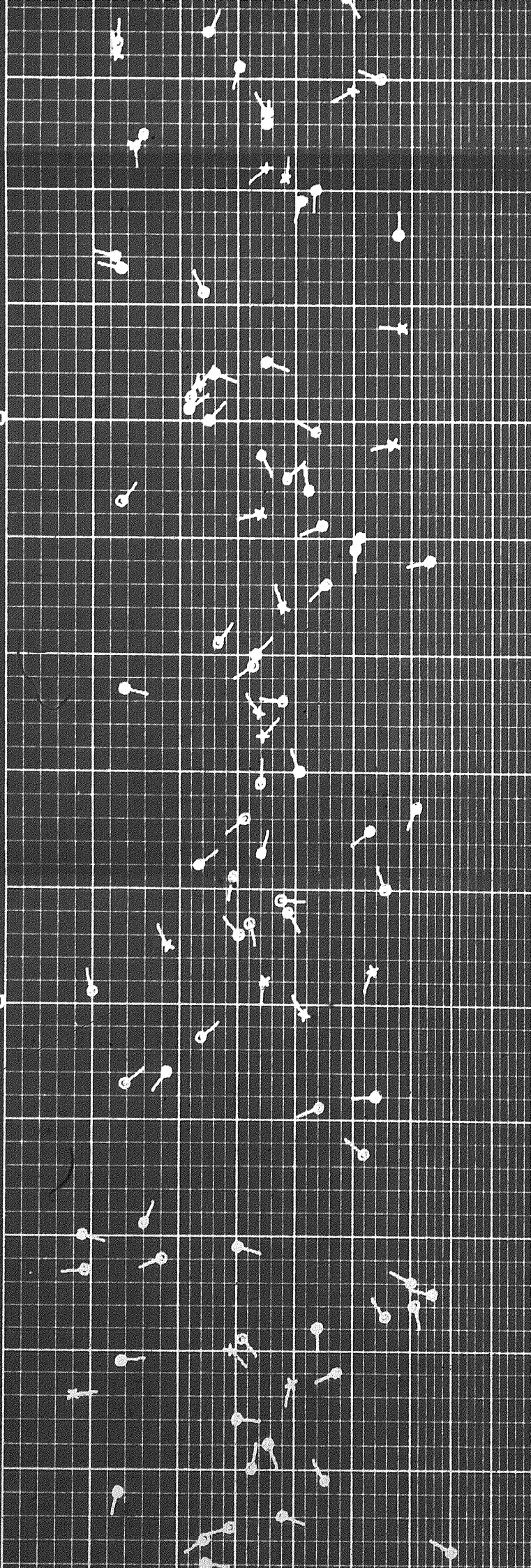
8300

8400




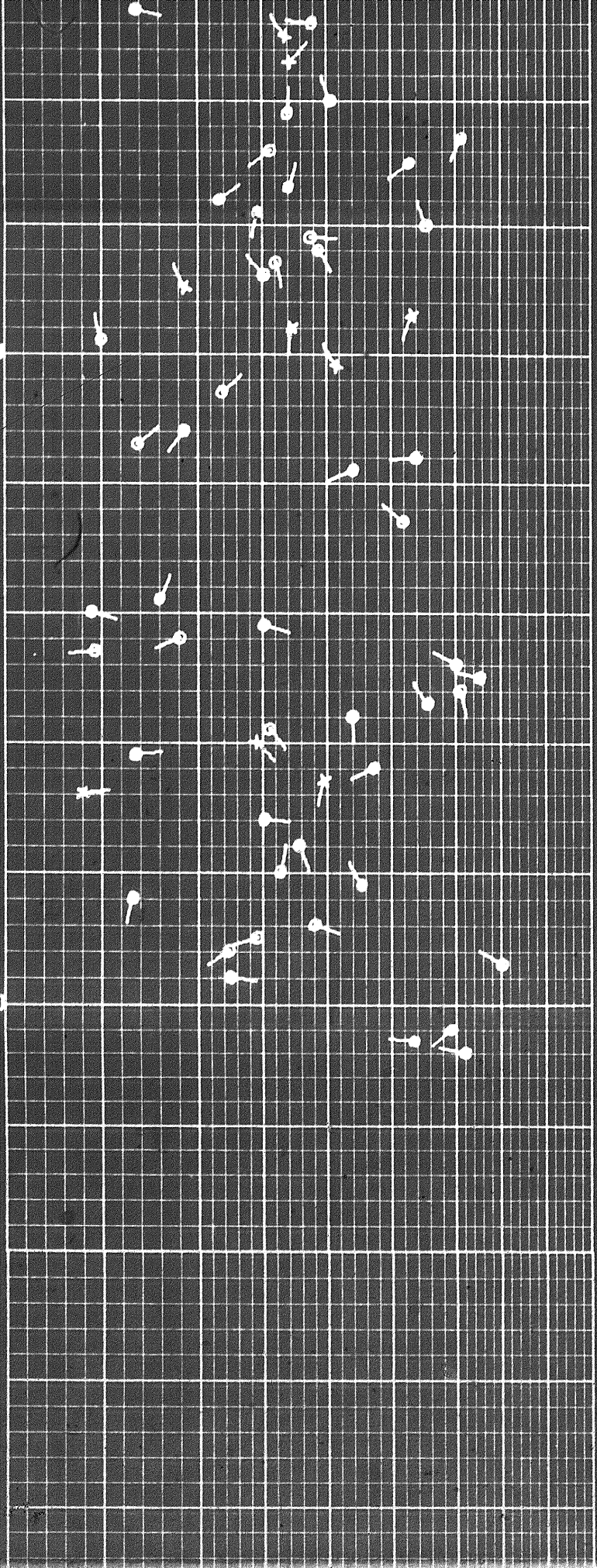
8500

8600



8600

8700



8700

8800

4600

REPEAT SECTION 2000 11

2659F9

10555H



4600

2659F9 1055SH

4700

4800



4900

REPEAT SECTION Run 2

8400

2692F1 424SH


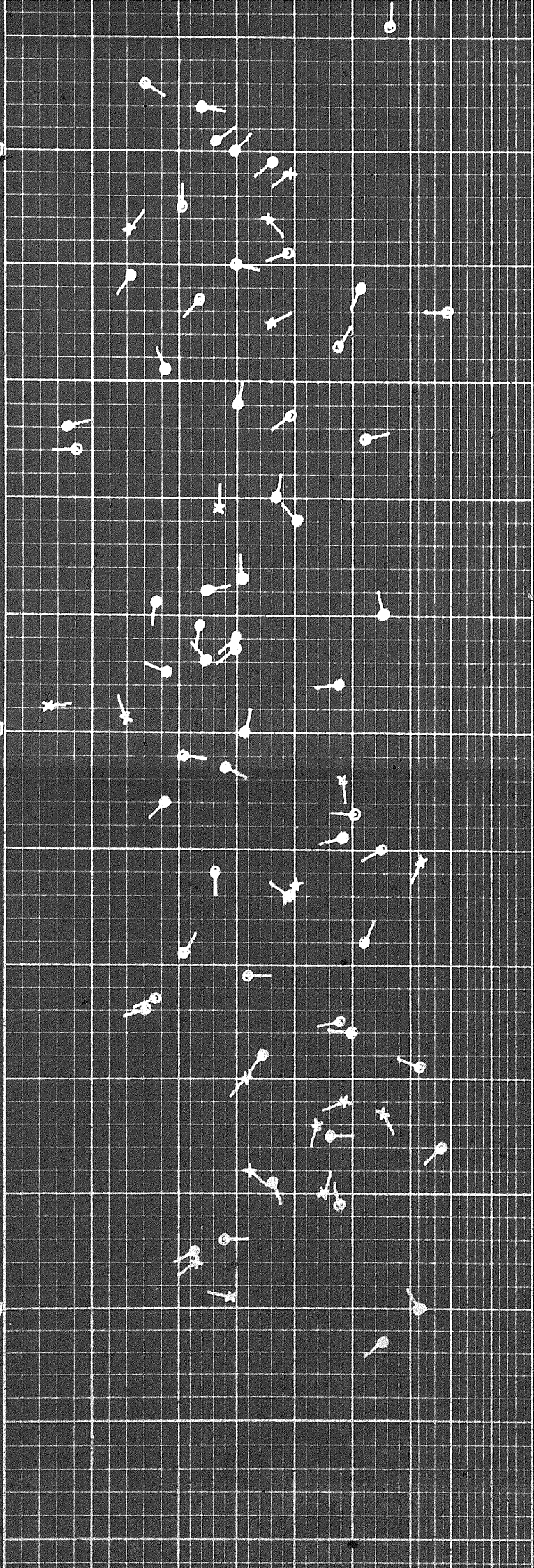
8500



8500

8600

8700



8800

REPEAT SECTION



4600

2659P9 10555H

4700

4800

4900



4900


REPEAT SECTION Run 2

8400

2692F1
H245H

8500

8500



20

20


20

20

8500

8700

8800



DEPTHS

TRUE DIP ANGLE

DRIFT &
TRUE DRIFT
DIRECTION
OF SONDE

DEPTHS 0 10° 20° 30° 40° 50° 60° 70° 80° 90° TRUE DIP ANGLE

DRIPT & TRUE DRIPT DIRECTION OF SONDE

COMPANY INEXCO OIL COMPANY



WELL INEXCO HUSKY ET AL PORCUPINE Y.T. G-31

FIELD WILDCAT PROVINCE YUKON TERRITORIES

PROVINCE YUKON TERRITORIES
 FIELD WILDCAT
 WELL INEXCO HUSKY ET AL PORCUPINE Y.T. G-31
 COMPANY INEXCO OIL COMPANY



DUAL INDUCTION-LATEROLOG
 SCHLUMBERGER OF CANADA Calgary Alberta

Date	26 FEB 72	21 MAR 72	
Run No.	ONE	TWO	
First Reading	4882	8714	
Last Reading	990	4900	
Feet Measured	3892	3814	
Depth Reached	4890	8722	
Bottom Driller	4900	8720	
Cg. SOC	990	4900	
Cg. Driller	988	4900	
Mud Nature	STIFF FOAM & AIR	GEL	
Dens. Visc.	-	8.7	8.0
Mud pH	-	28.5	
Water Loss	-		
Res.	@	@	@
Rml	@	5.09 @	7.0 @
Rmc @ BHT	@	@	@
Source of Sample	@	@	@
Bit Size	12 1/4"	8 3/4"	
Oper. Rig time	4 HRS	4 HRS	
Truck No.	OSU-C-307	OSU-C-307 REM	
Recorded By	STUEHMER	STUEHMER	
Witness	TIFFIN	TIFFIN	

COMPANY INEXCO OIL COMPANY

WELL INEXCO HUSKY ET AL PORCUPINE Y.T. G-31

FIELD WILDCAT

PROVINCE YUKON TERRITORIES

LOCATION 66° 21' 22" N LAT. 140° 06' 13" W LONG.

Permanent Datum GL Elev. 3008.4

Log Measured From KB 16.6 Ft. Above Perm. Datum

ELEV. KB 3025.0
GL 3008.4
GRF

MAY 29 1972

Other Services: STRONG RENTALS LTD.
SNP
INDUSTRIAL