





RESISTIVITY  
ohms m<sup>2</sup>/m

AVERAGED LATEROLOG — 8

0 50

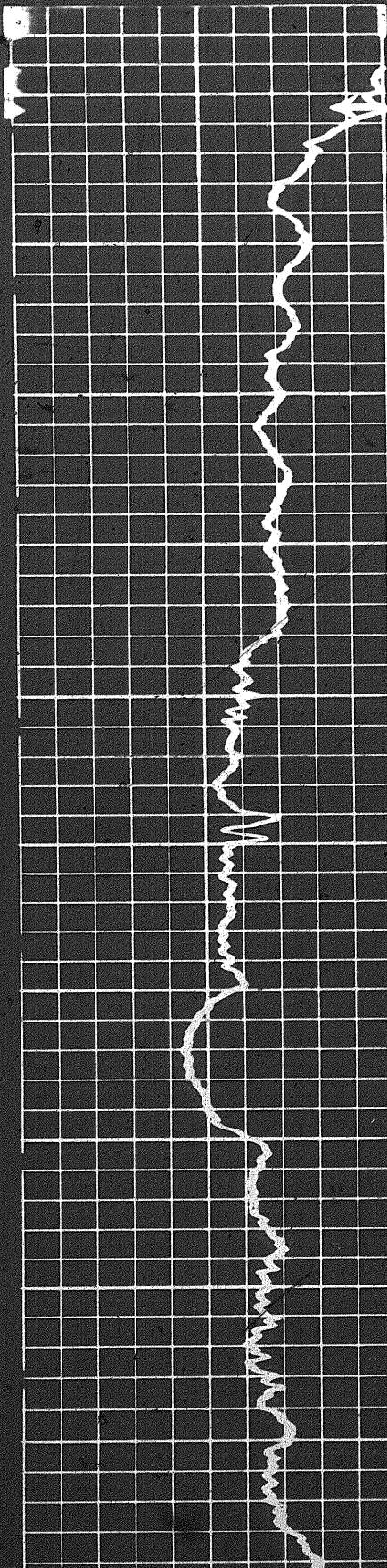
0 500

DEEP INDUCTION

0 50

0 500

SCALE CHANGE = 4565'



Casing


1000

1100

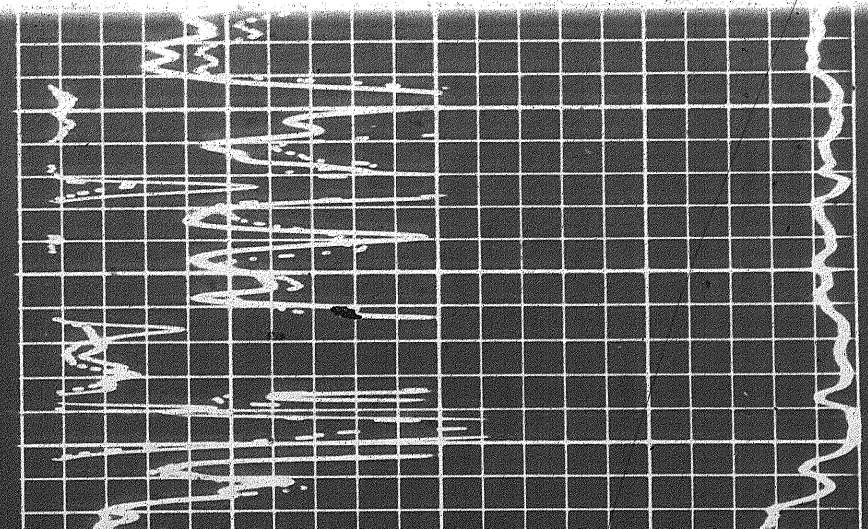
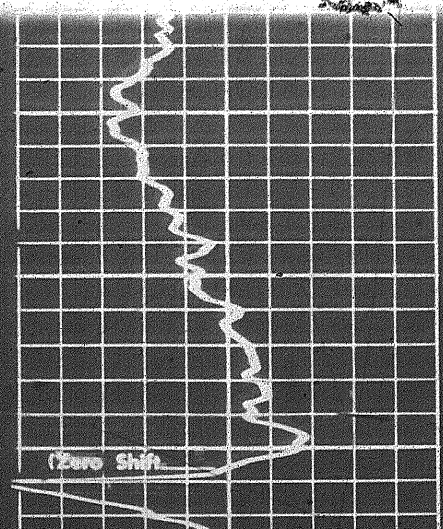
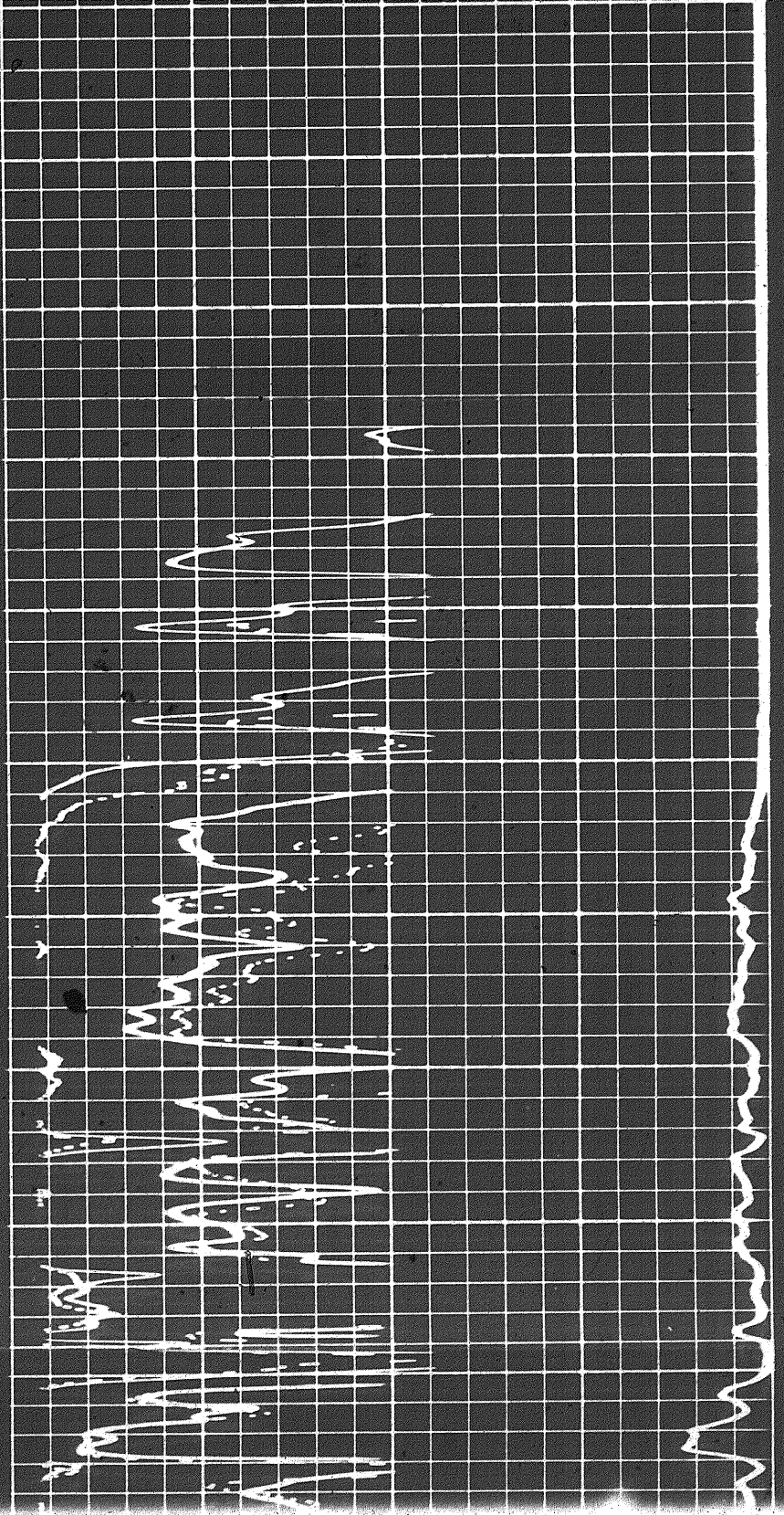
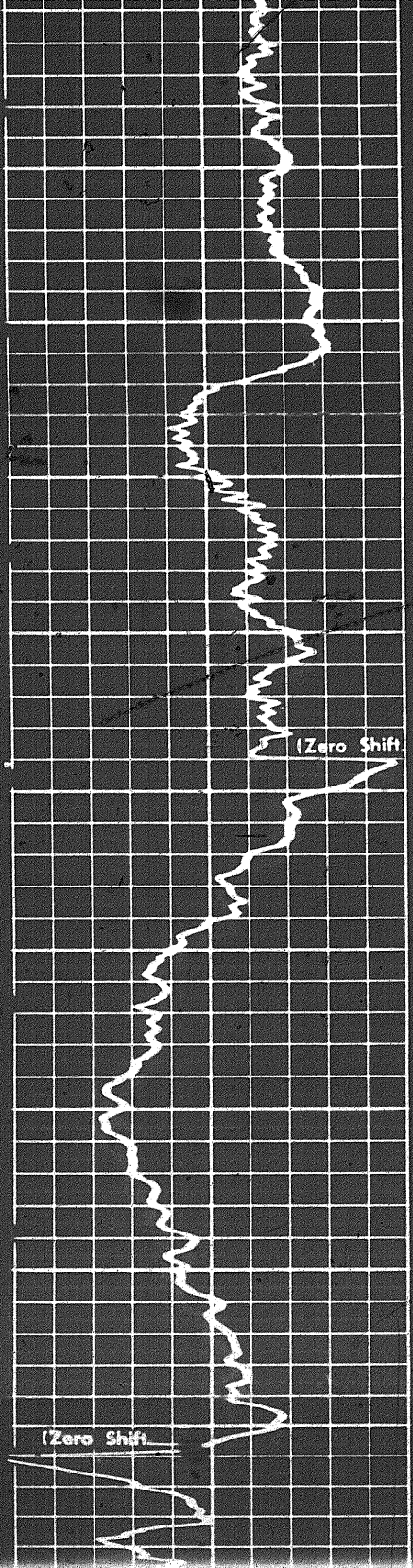
1200

1300

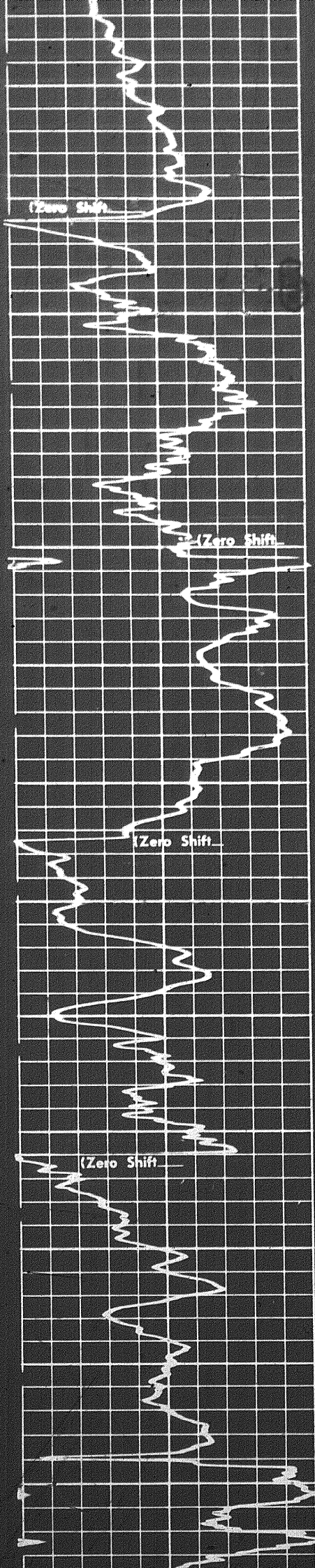
1400











1800


1900

2000

2100

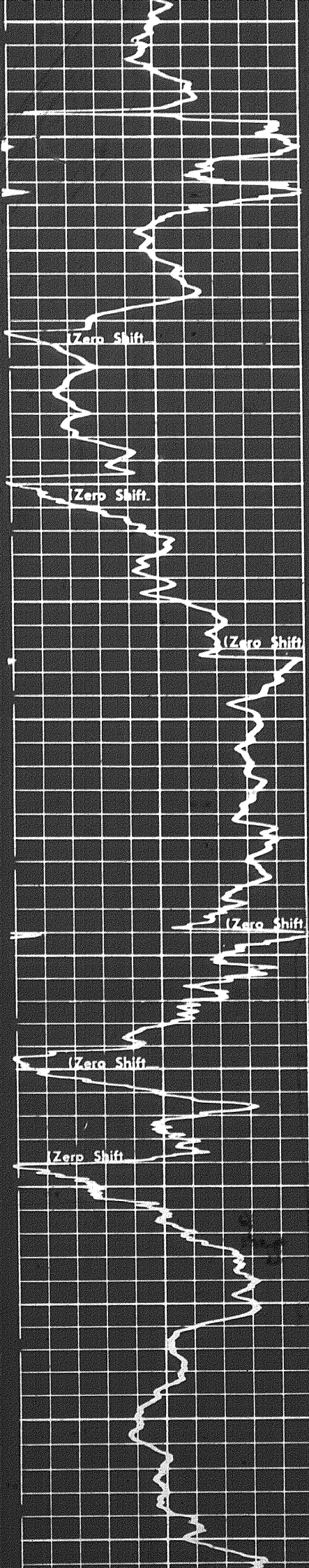
2200

2300

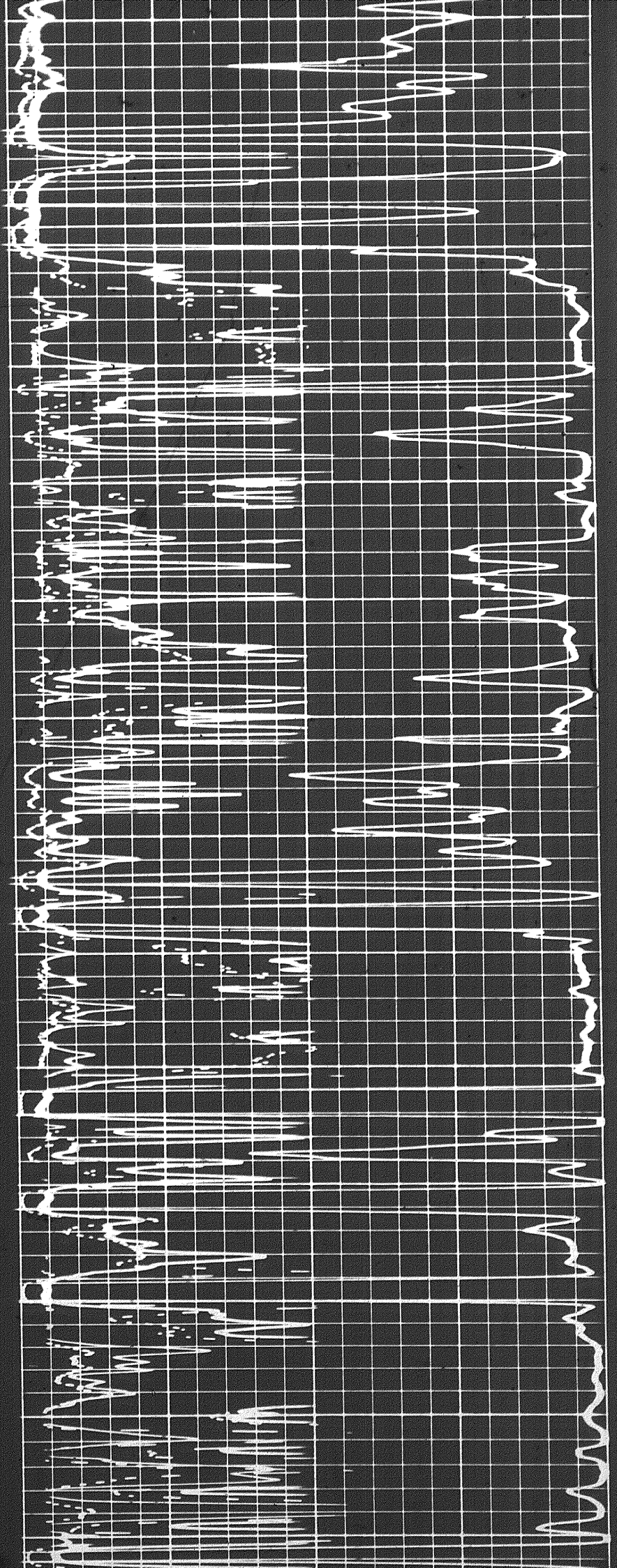




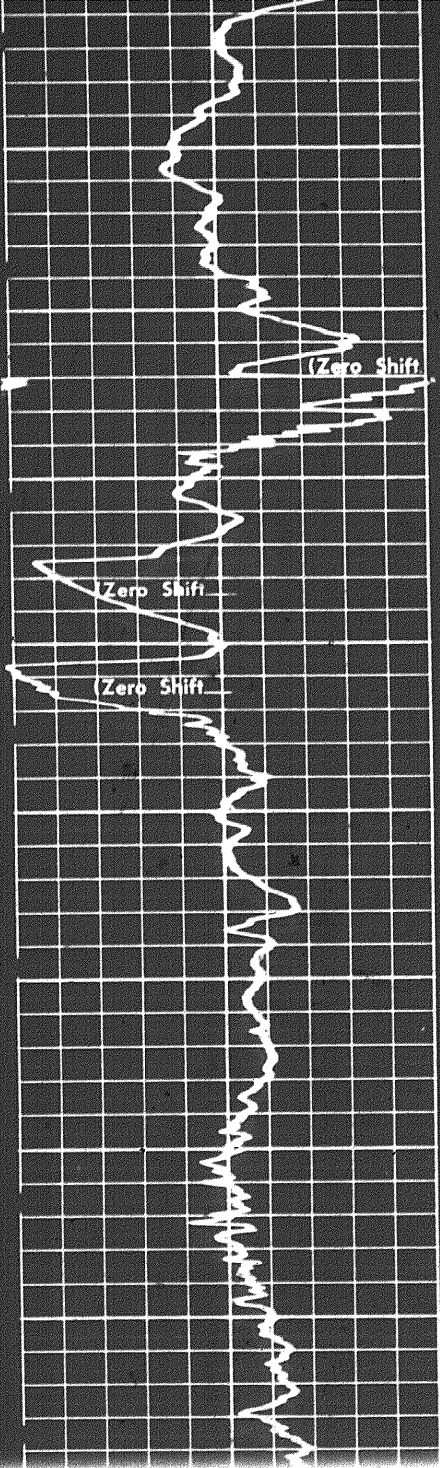
2 of



2300 2400 2500 2600 2700 2800 2900





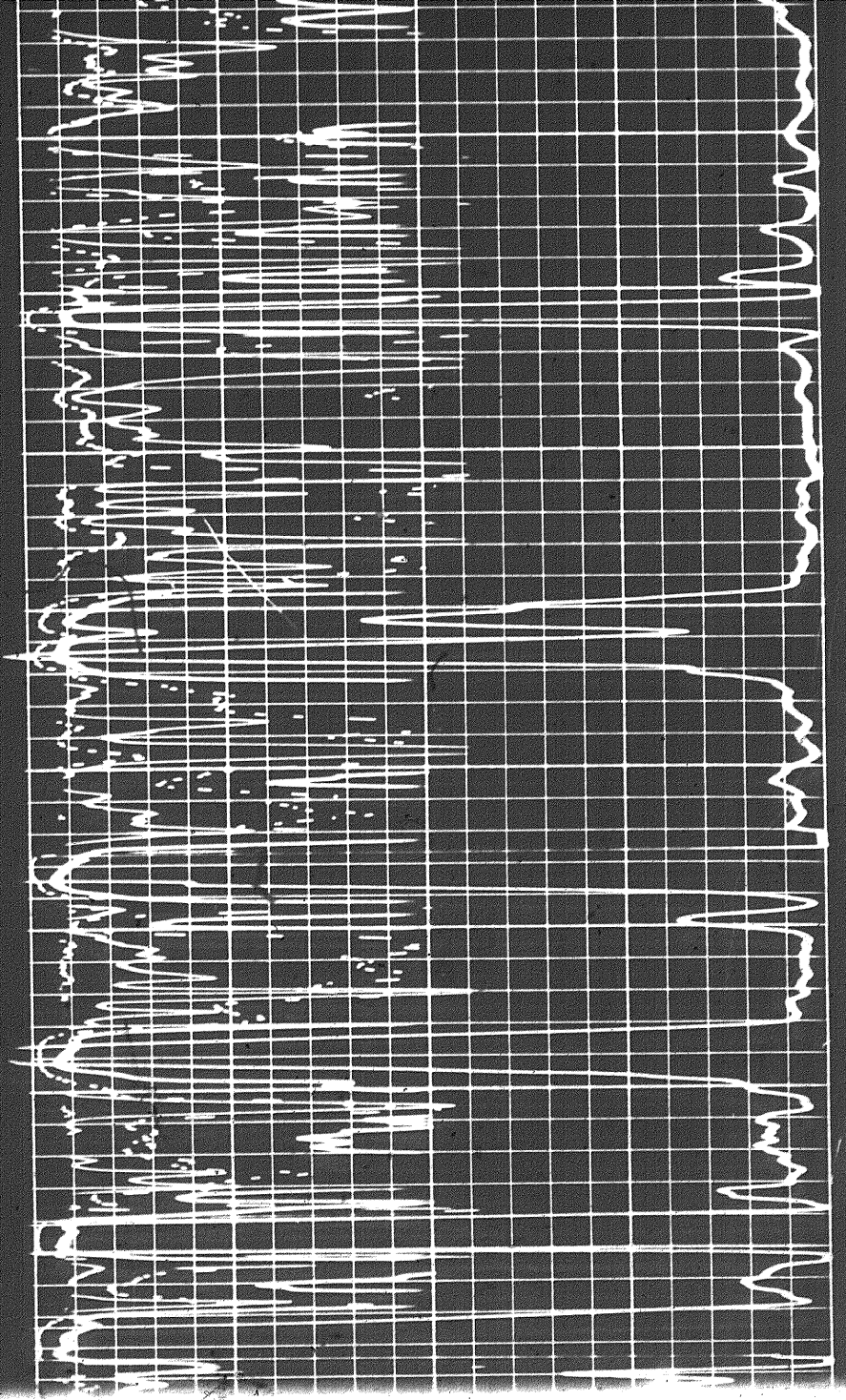


2900

3000


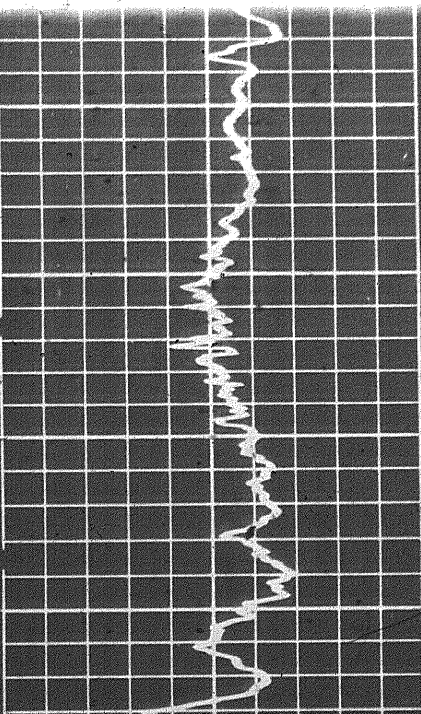
3100

3200



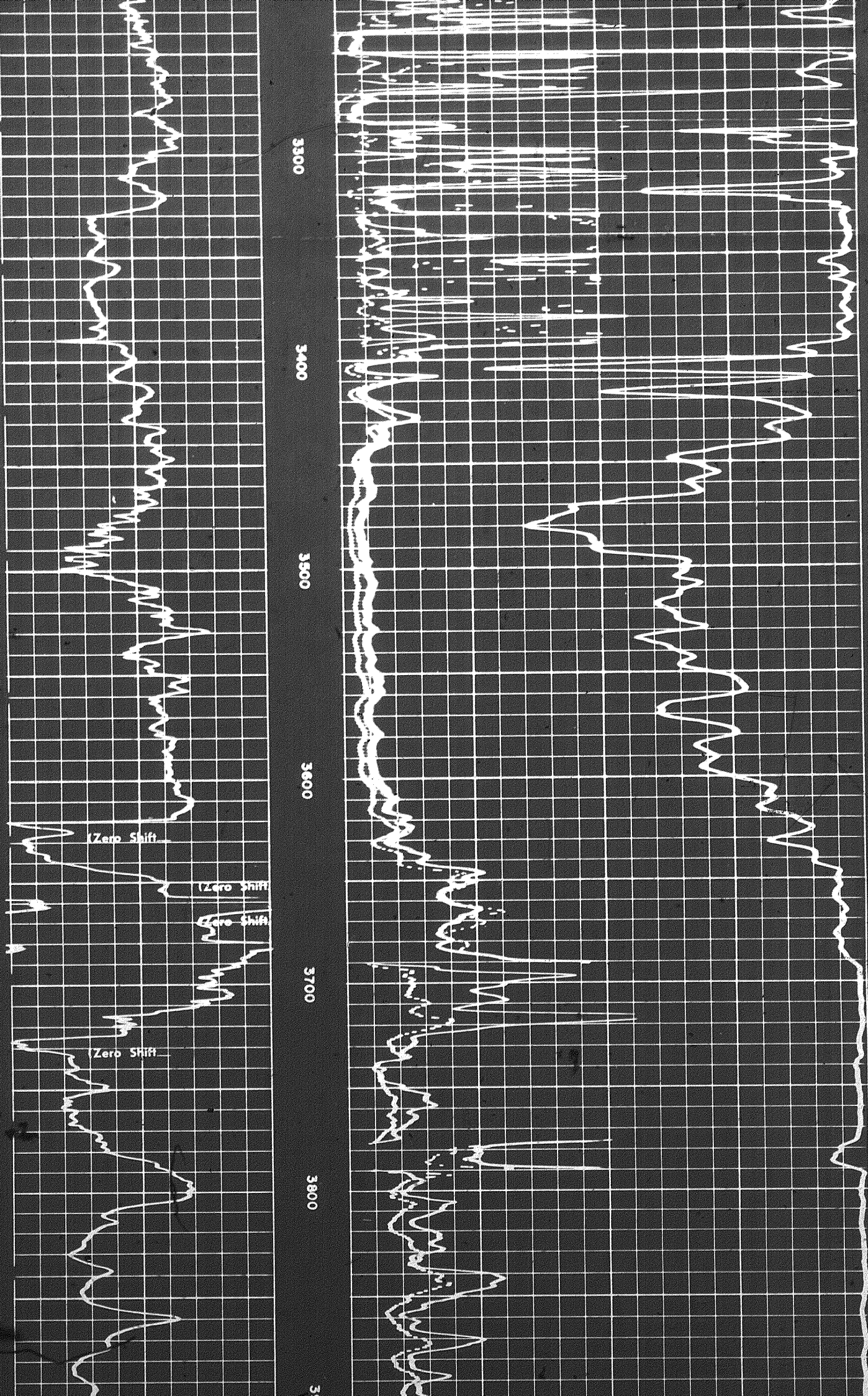
3200

3300





302



3300

3400

3500

3600

3700

3800

(Zero Shift)

(Zero Shift)

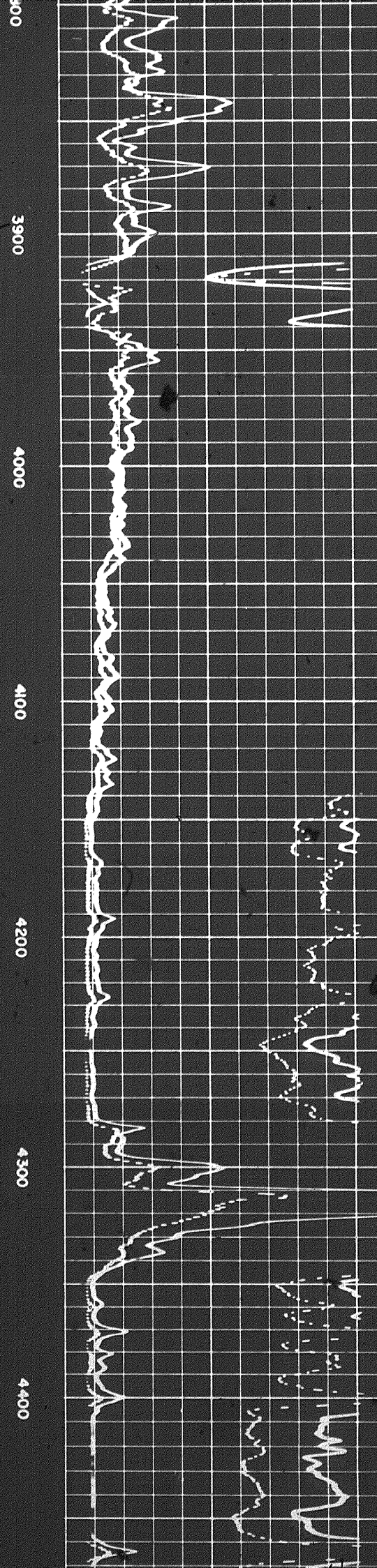
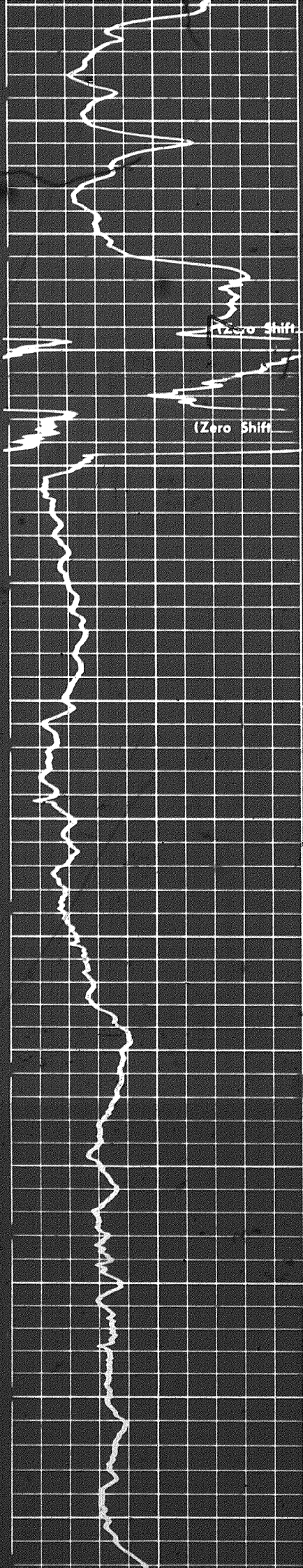
(Zero Shift)

(Zero Shift)

3


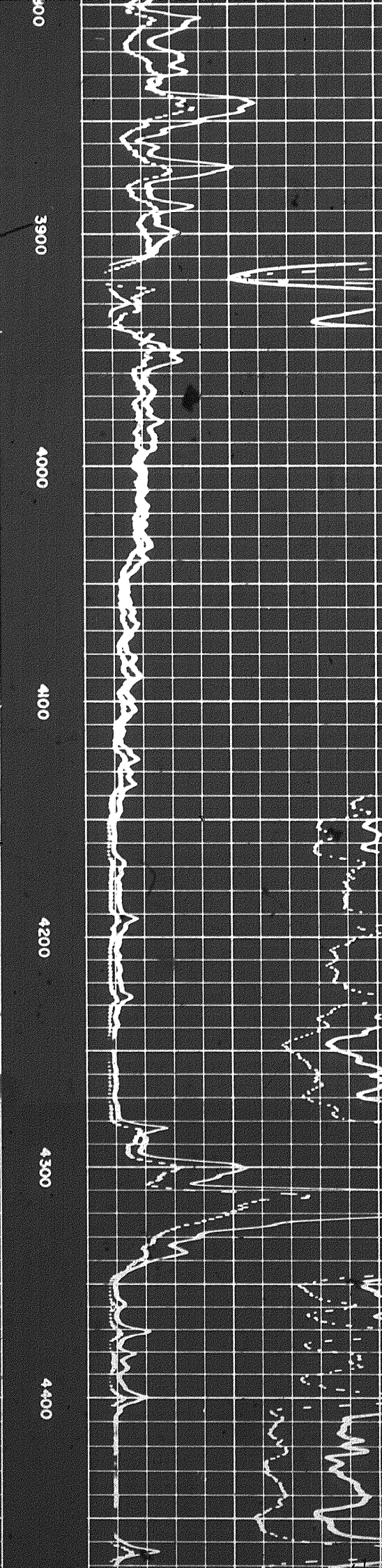
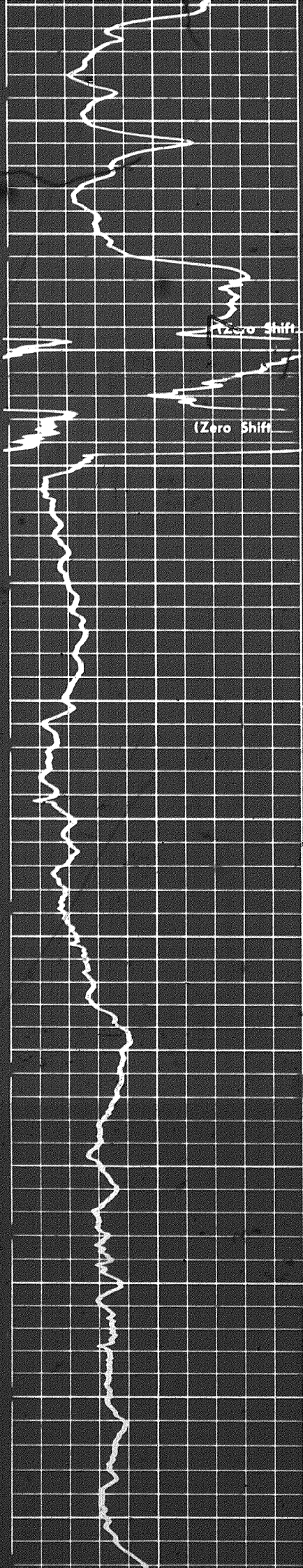


207





207





4500

4700



4800

4900

5000

5100

S





1400



1500

1600

1700

1800

1900





2000

2100





2200

2300

2400

2500

2600





2000

2100



2200

2300

2400

2500

2600





2600

2700

2800

2900

3000

3100

2659F10 1055SH





0° 20°

2700



2700  
2800  
2900  
3000  
3100  
3200  
3300

2659F10 10555H





3300

3400







3500

3600

3700


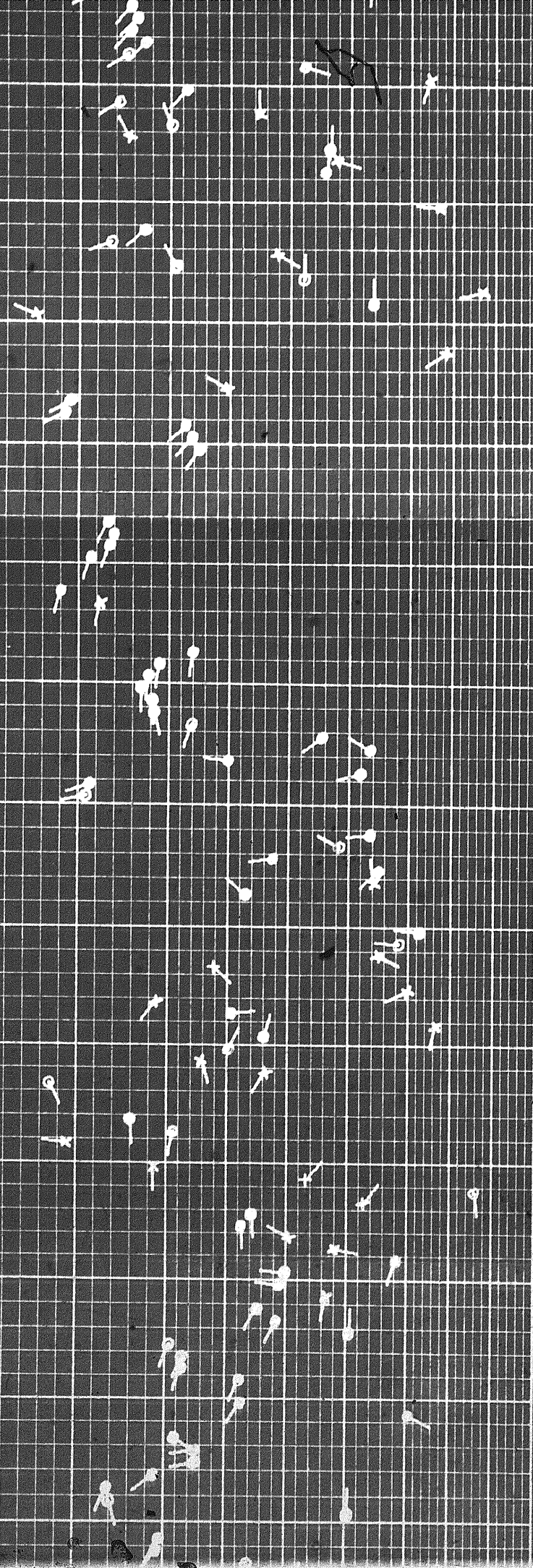
3800

3900





3900  
4000  
4100  
4200  
4300  
4400  
4500





4200

4300

4400


4500

4600

4700









2692F4 B460H

Run 1 → ← Run 2





5300

5400



5500

5600

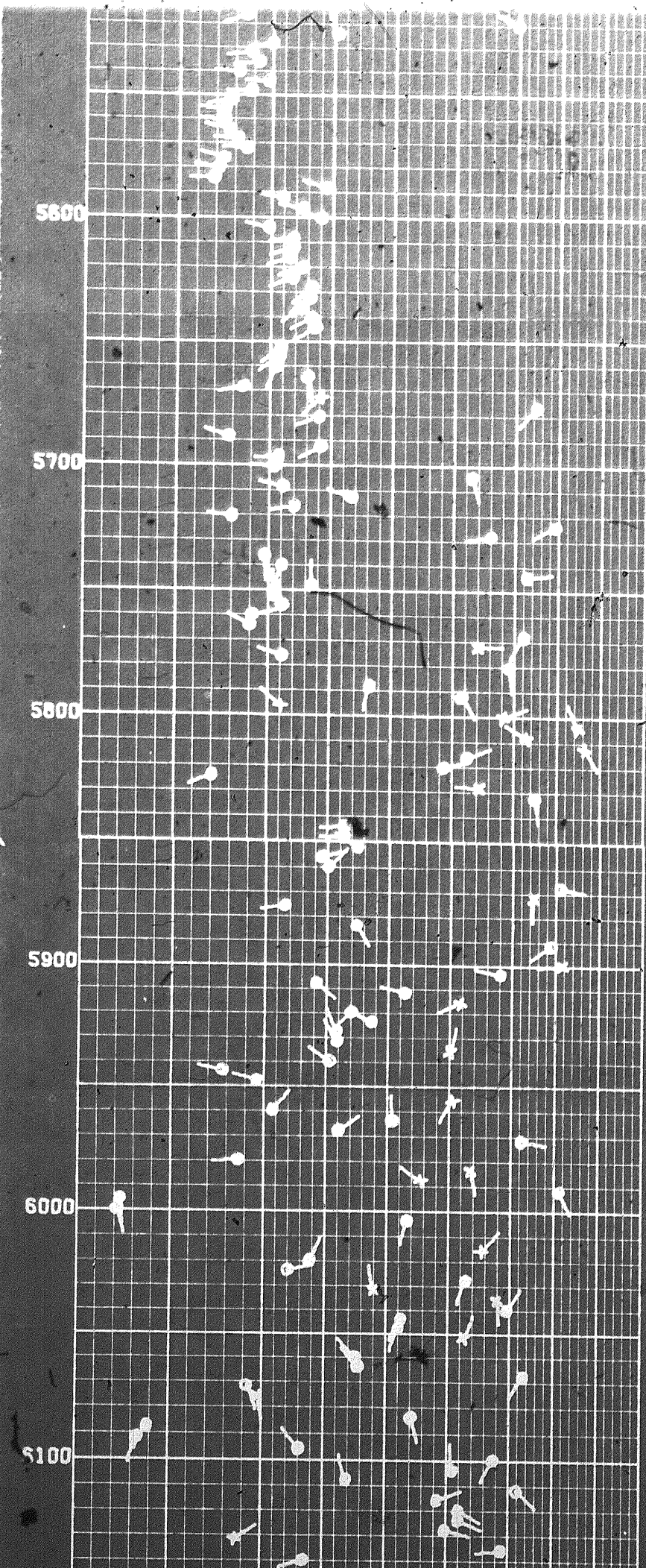
5700

5800

5900







5600


5700

5800

5900

6000

5100





6100

6200


6300

6400

6500


6600

6700



2692F2

8460H





6700

6800

6900

7000


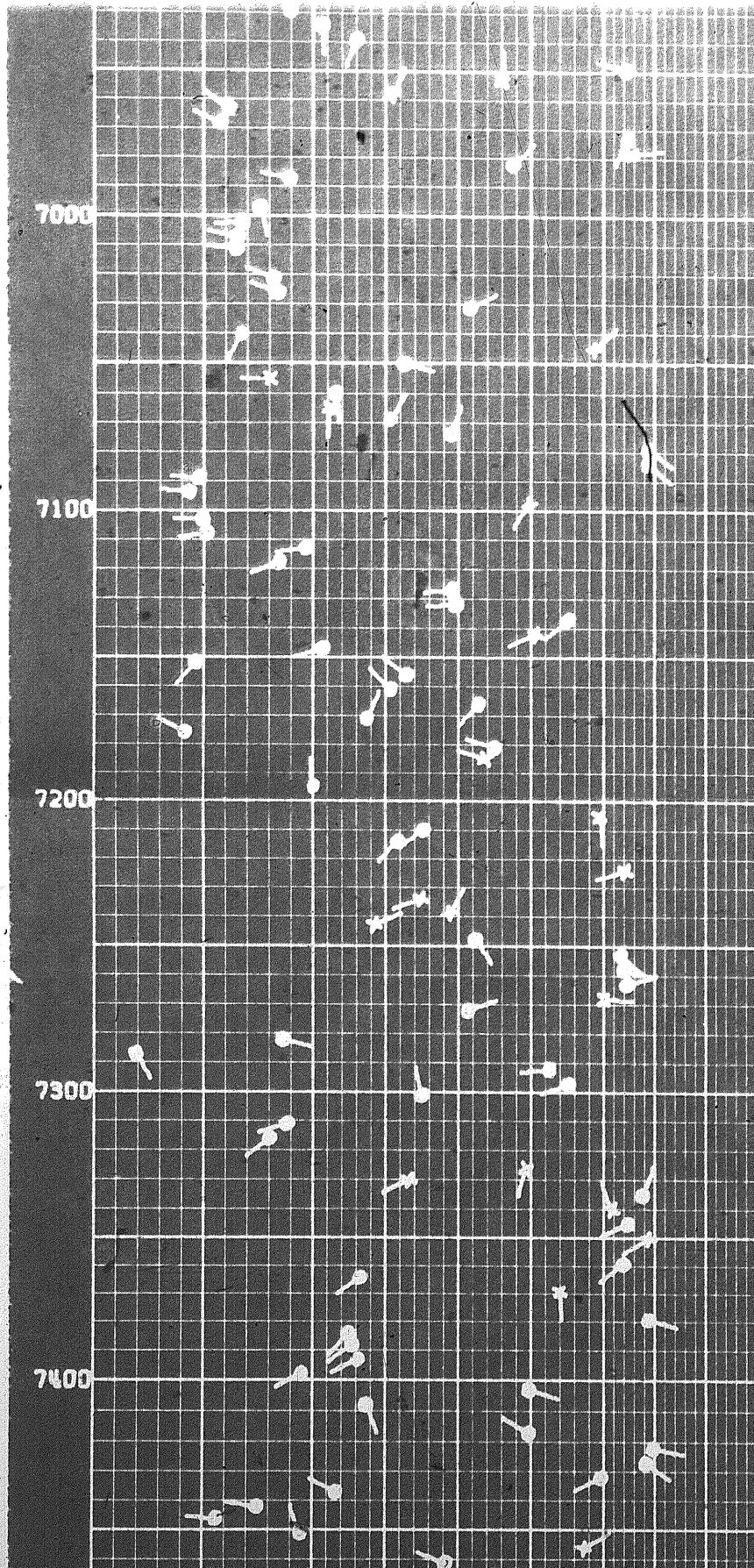


7100

7200

7300









7400

7500

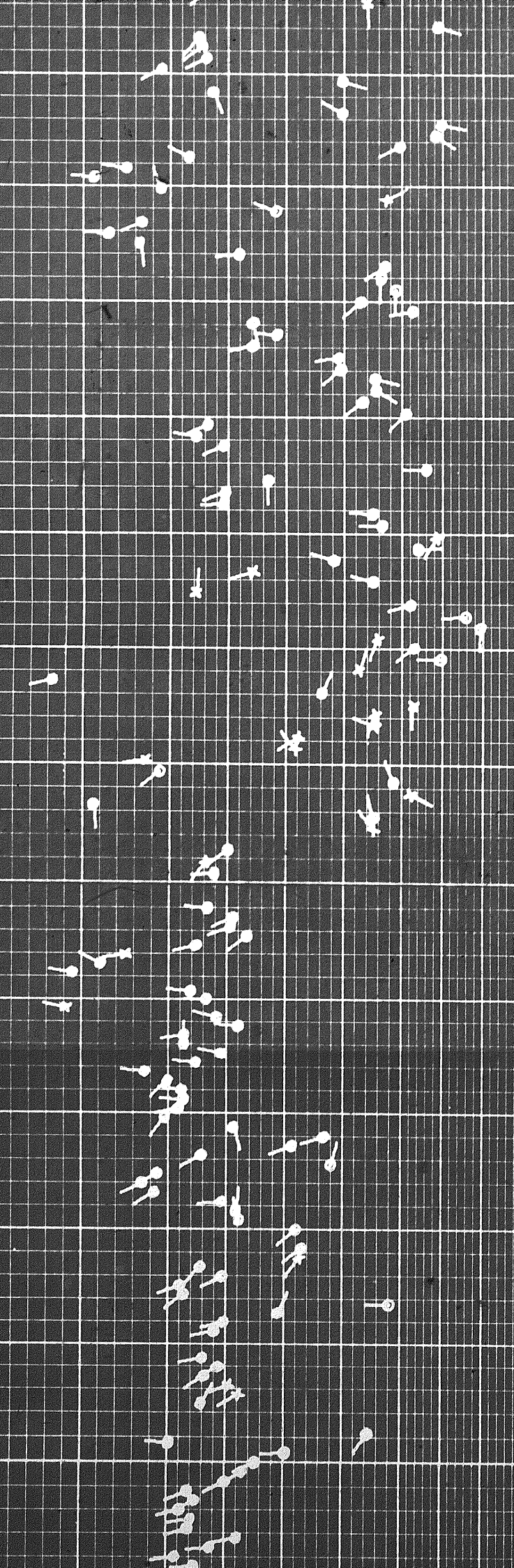
7600

7700


7800

7900

8000



2692F2 8450H





8000  
8100  
8200  
8300  
8400  
8500  
8600



2692F2  
H0918 8460H




20°



8600

8700




8400

8500

8600

8700

8400






8700

8800

4900

5000




4524 4624



0°

10°






70

5100



5200





5200

5300





5300

5400





5500

5600








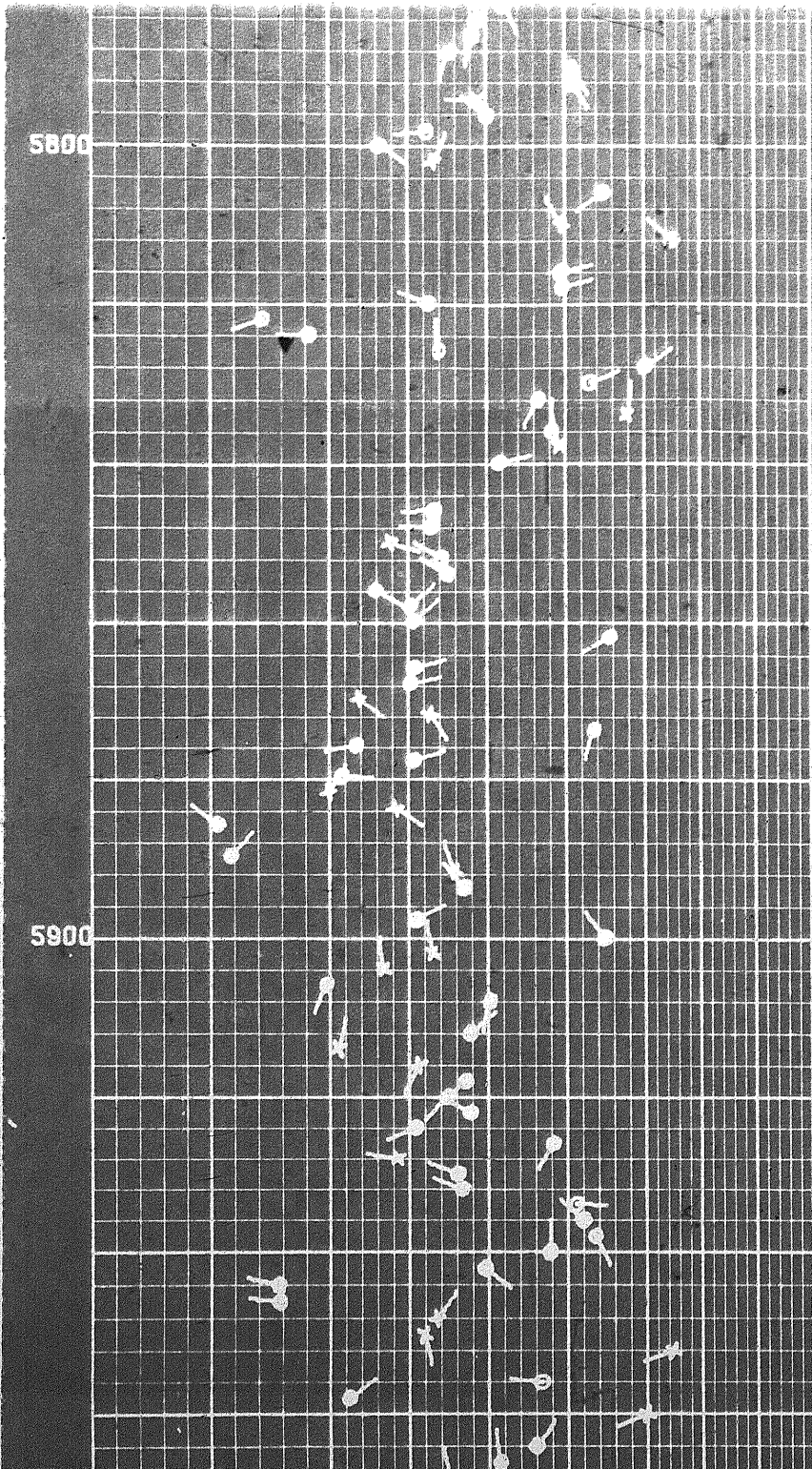

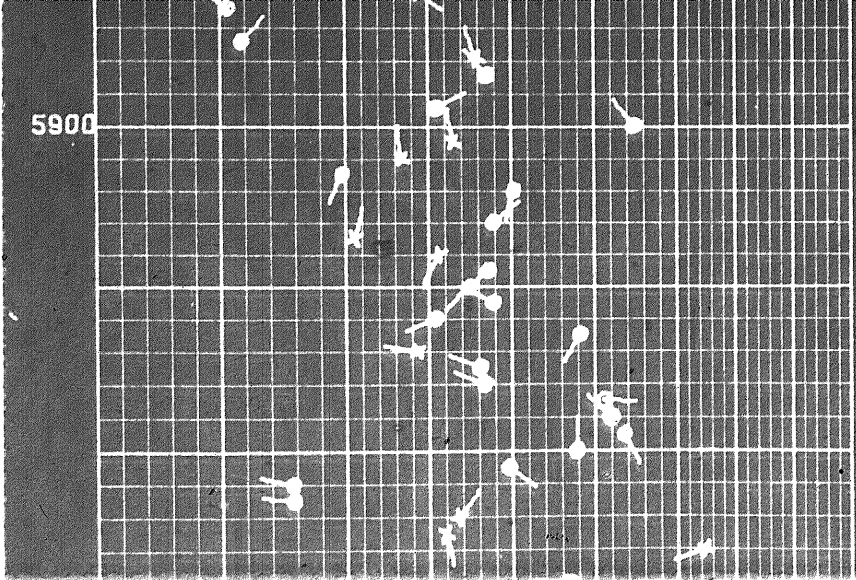
5700

5800

5900











00

6000

6100







6200

6300



6400



2692 F2 4245H











6500

6600

6700






6700

6800



6900





6900


7000





7000

7100







7200

7300

7400

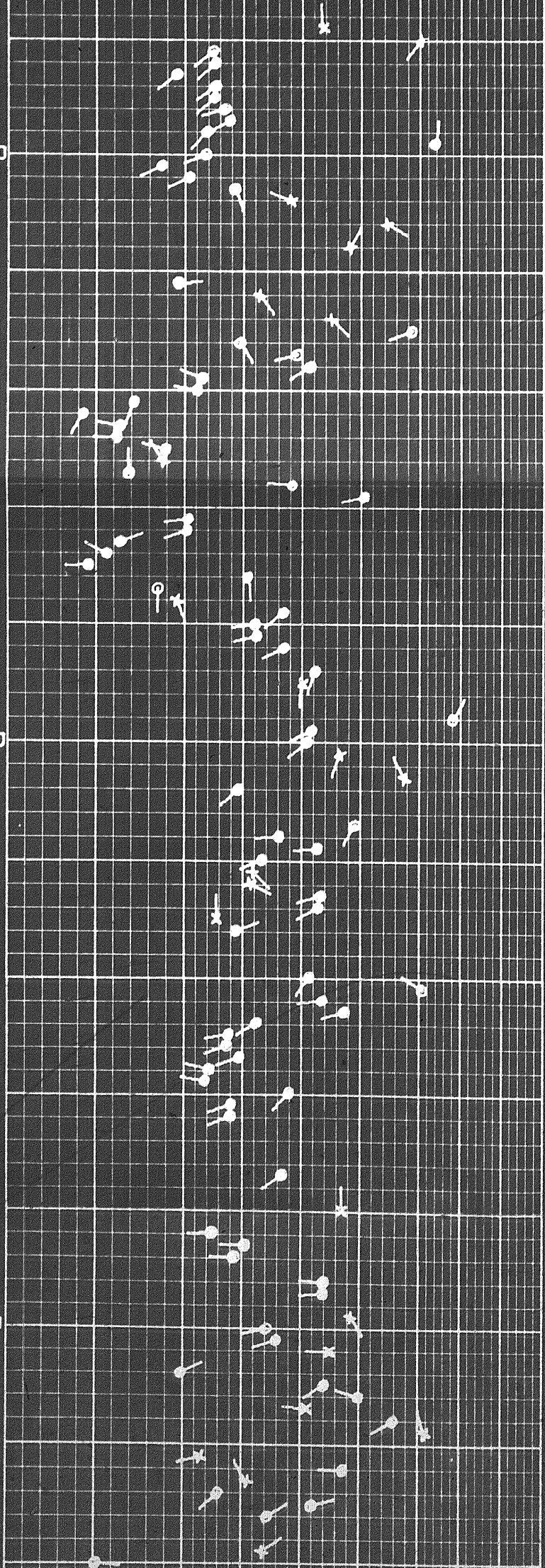





7400

7500


7600



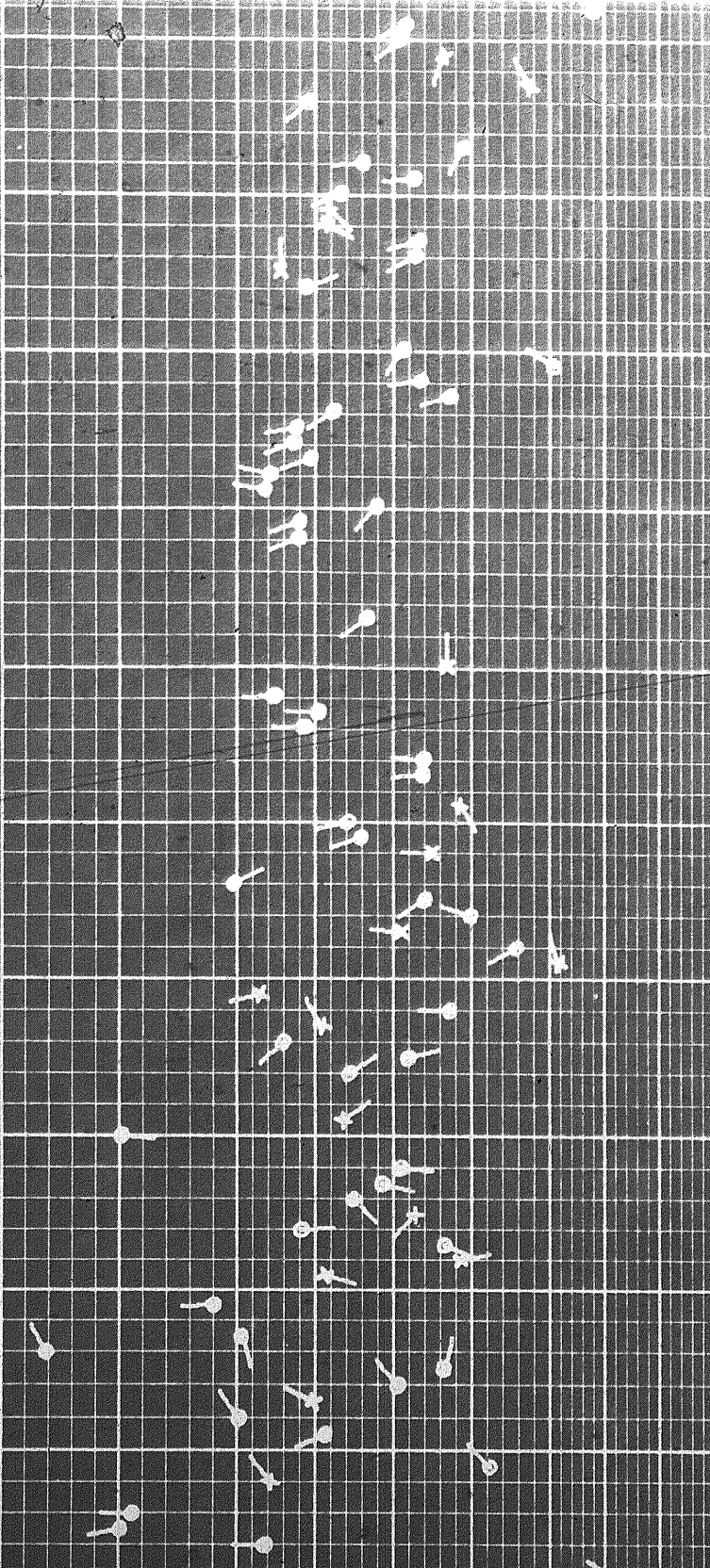
2692F2 4245H








7500



25002 42454







7700

7800

7900






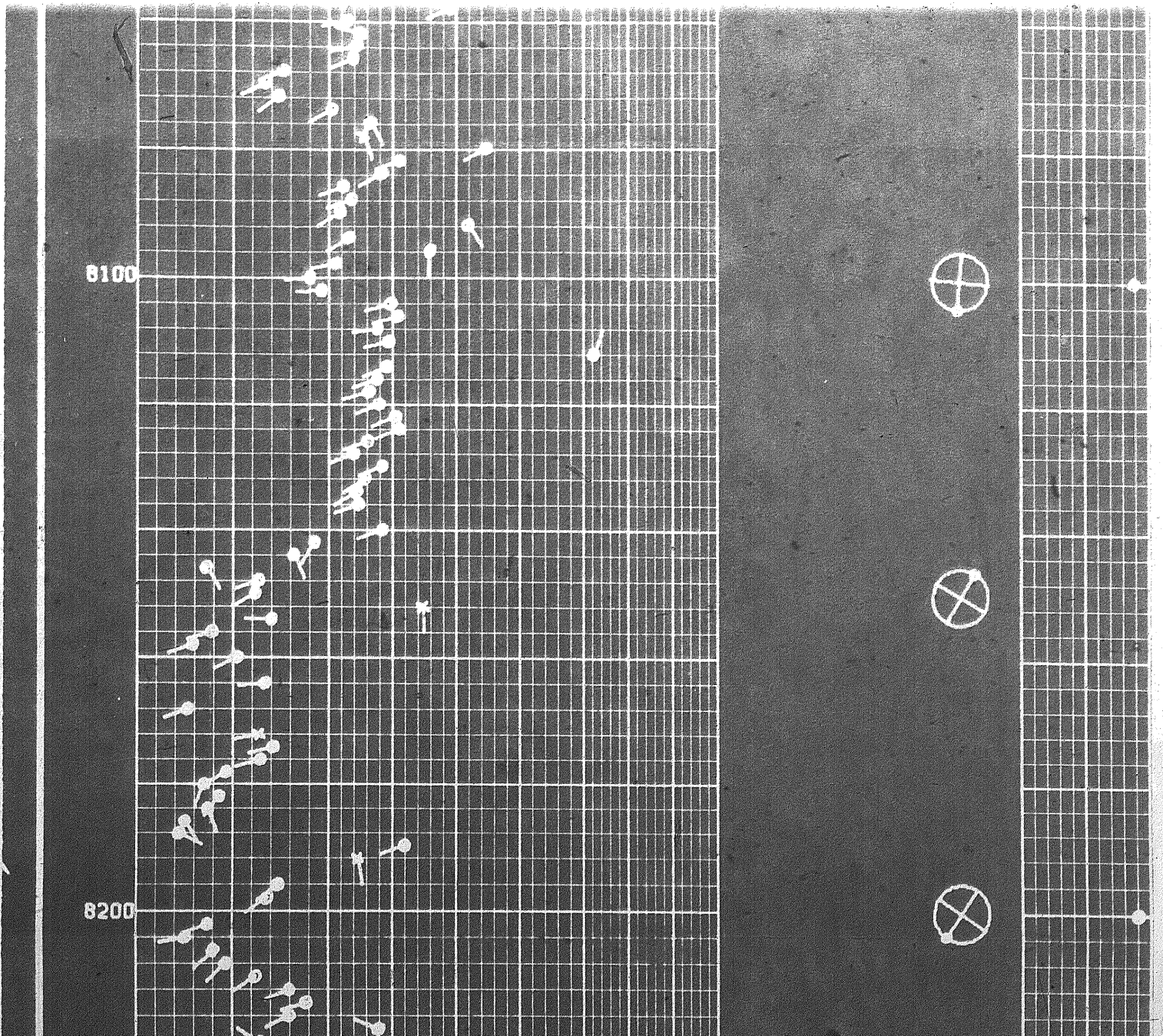

7900

8000

8100











8200

8300

8400




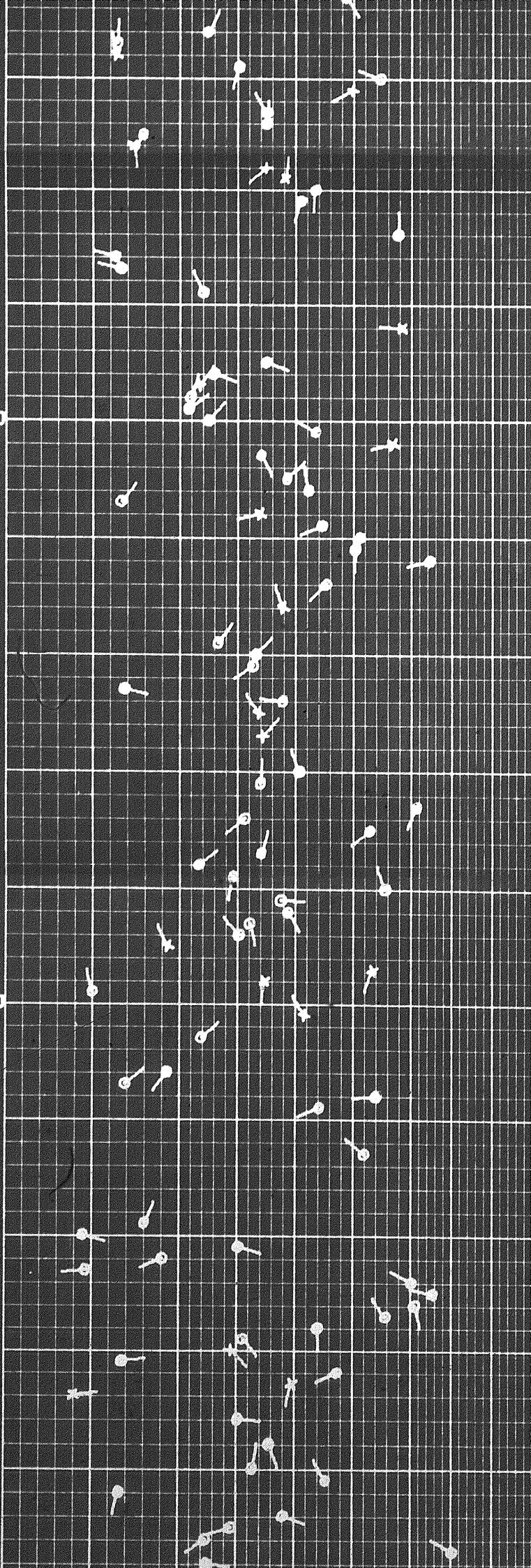
0°

2



8500


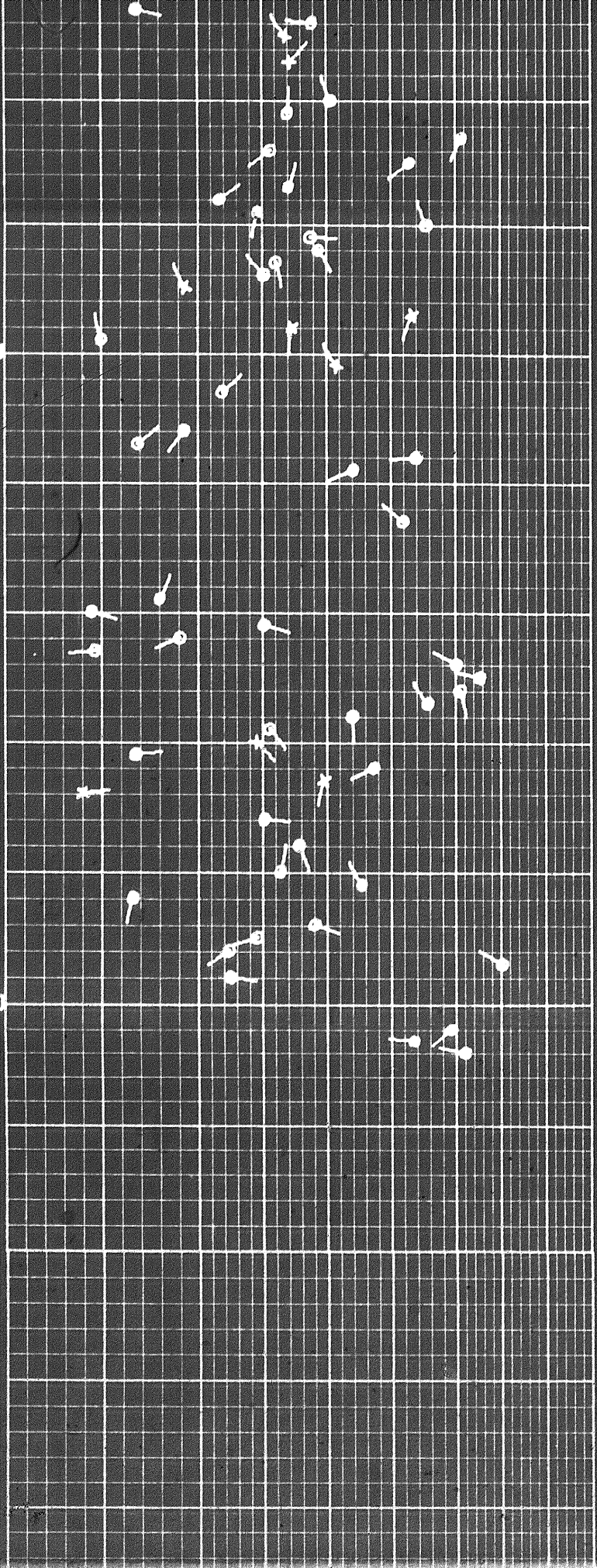
8600





8600

8700





8700

8800

4600

REPEAT SECTION 1200 11

2659F9

10555H





4600

2659F9 1055SH

4700

4800


4900

REPEAT SECTION Run 2

8400

2692F1 4245H

8500


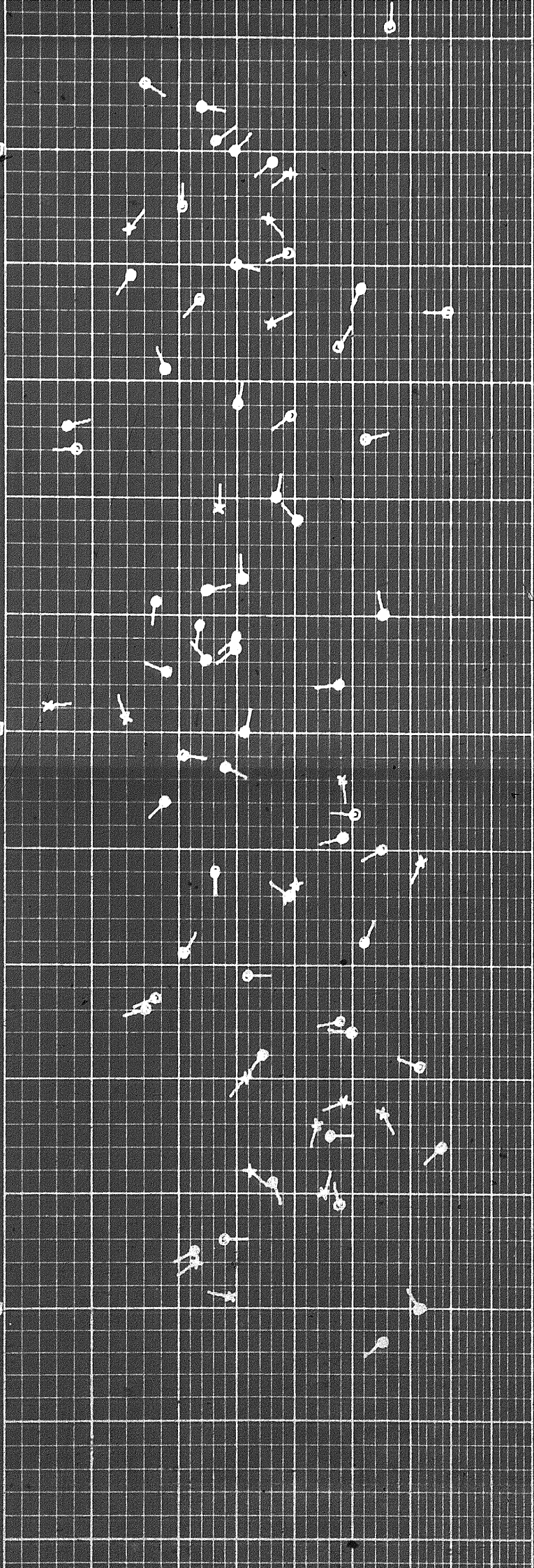




8500

8600

8700





8800

REPEAT SECTION



4600

265919 10555H

4700

4800

4900





4900


REPEAT SECTION Run 2

8400

2692F1  
4245H

8500

8500



20

20

20


20



8500

8700

8800



0 10° 20° 30° 40° 50° 60° 70° 80° 90°

DEPTHS

TRUE DIP ANGLE

DRIFT &  
TRUE DRIFT  
DIRECTION  
OF SONDE



DRIFT &  
TRUE DRIFT  
DIRECTION  
OF SONDE

DEPTHS 0 10° 20° 30° 40° 50° 60° 70° 80° 90° TRUE DIP ANGLE

COMPANY INEXCO OIL COMPANY  
WELL INEXCO HUSKY ET AL PORCUPINE YT G-31  
FIELD WILDCAT PROVINCE YUKON TERRITORIES




**DUAL INDUCTION-LATEROLOG**

SCHLUMBERGER OF CANADA Calgary Alberta

PROVINCE YUKON TERRITORIES  
FIELD WILDCAT  
WELL INEXCO HUSKY ET AL PORCUPINE YT G-31  
COMPANY INEXCO OIL COMPANY

COMPANY INEXCO OIL COMPANY  
WELL INEXCO HUSKY ET AL PORCUPINE YT G-31  
FIELD WILDCAT  
PROVINCE YUKON TERRITORIES  
LOCATION 66° 21' 22" N LAT. 140° 06' 13" W LONG.  
Permanent Datum GL Elev. 3008.4  
Log Measured From KB 16.6 Ft. Above Perm. Datum



Date	26 FEB 72	21 MAR 72	
Run No.	ONE	TWO	
First Reading	4882	8714	
Last Reading	990	4900	
Feet Measured	3892	3814	
Depth Reached	4890	8722	
Bottom Driller	4900	8720	
Cg. SOC	990	4900	
Cg. Driller	988	4900	
Mud Nature	STIFF FOAM & AIR	GEL	
Dens. Visc.		8.7	8.0
Mud pH			28.5
Water Loss			
Res.	@	@	@
Rmf	@	@	@
Rmc @ BHT	@	@	@
Source of Sample			CIRCULATED
Bit Size	12 1/4"	8 3/4"	
Oper. Rig time	4 HRS	4 HRS	
Truck No.	OSU-C-307	OSU-C-307 REM	
Recorded By	STUEHMER	STUEHMER	
Witness	TIFFIN	TIFFIN	

ELEV. KB 3025.0  
GL 3008.4  
CSE