

SCHLUMBERGER


MICROLOG CALIPER

SCHLUMBERGER OF CANADA Calgary, Alberta

PROVINCE YUKON
FIELD WILDCAT
WELL SHELL PEEL R YT
I-21
COMPANY SHELL CANADA LIMITED

COMPANY SHELL CANADA LIMITED
WELL SHELL PEEL R
FIELD WILDCAT
PROVINCE YUKON
LOCATION 66° 10' 36.5" N 134° 18' 52" W
Permanent Datum G.L. Elev. 1238.4
Log Measured from K.R. 12.6 Ft. Above Perm. Datum
Other Services: FDC-GR, FDC-GR, SRS
ELEV. KB 1251.0
GL 1238.4
CBF

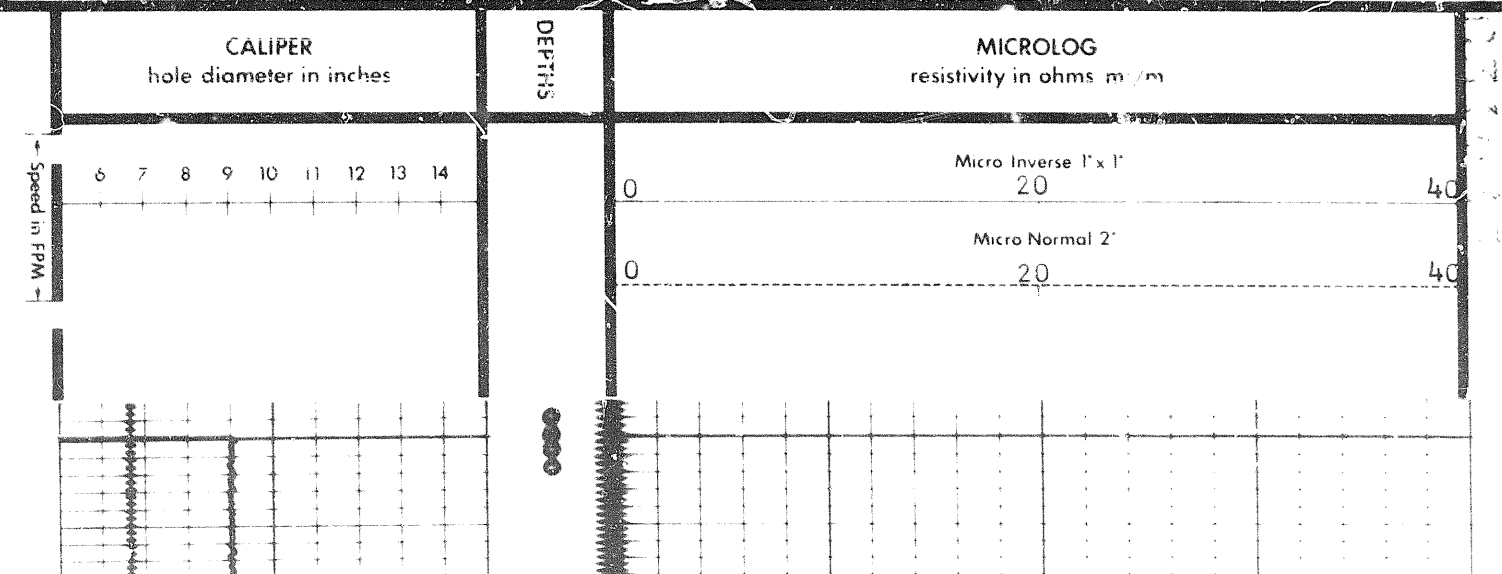
Date 27MAR66
Run No. ONE
First Reading 6788
Last Reading 660
Feet Measured 6128
Depth Reached 6789
Bottom Driller 6790
Csg. SOC 660
Csg. Driller 659
Mud Nature GEL-CHEM
Dens. Visc. 9.5 65
Mud pH 8.5
Water Loss 8.0
Res. @ BHT
Rmt 1.91 @ 51 of
Rmc 2.15 @ 61 of
Bit Size 6 3/4"
Mud Log:
Rim 0.96
Limit UPPER
Depth 5930
Op. Rig Time 5 HRS
Track No. 1576 DC; WCT
Recorded By ARMBRUSTER
Witness PEREGOODOFF

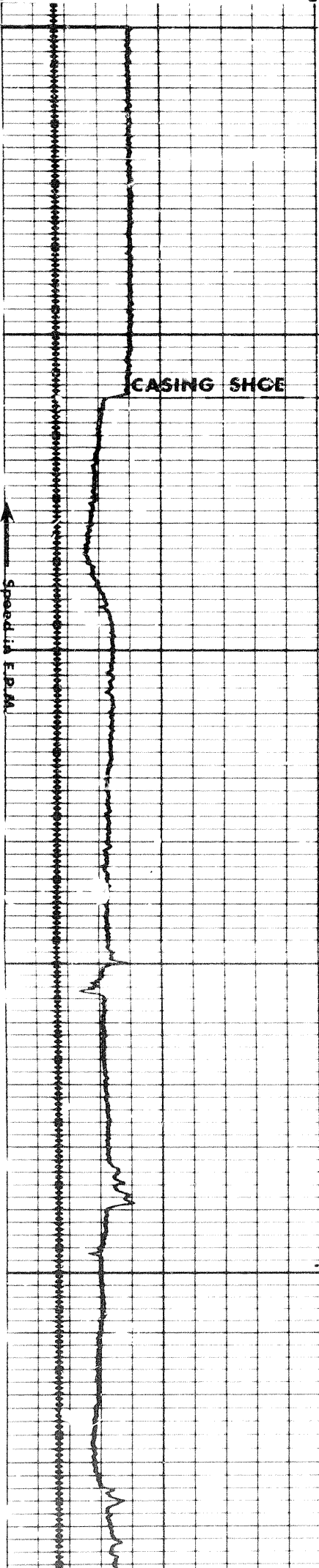


KCS 3073766 EDM.

REMARKS Drilling Stopped Circulation Stopped Tool on Bottom Ist Run Service Order # 31636 B.H.T. 146

Table with columns for MCP #, PMS #, Pad Type, and Res. Data. Includes entries for R # 1, 2, 3 with depth and resistivity values.

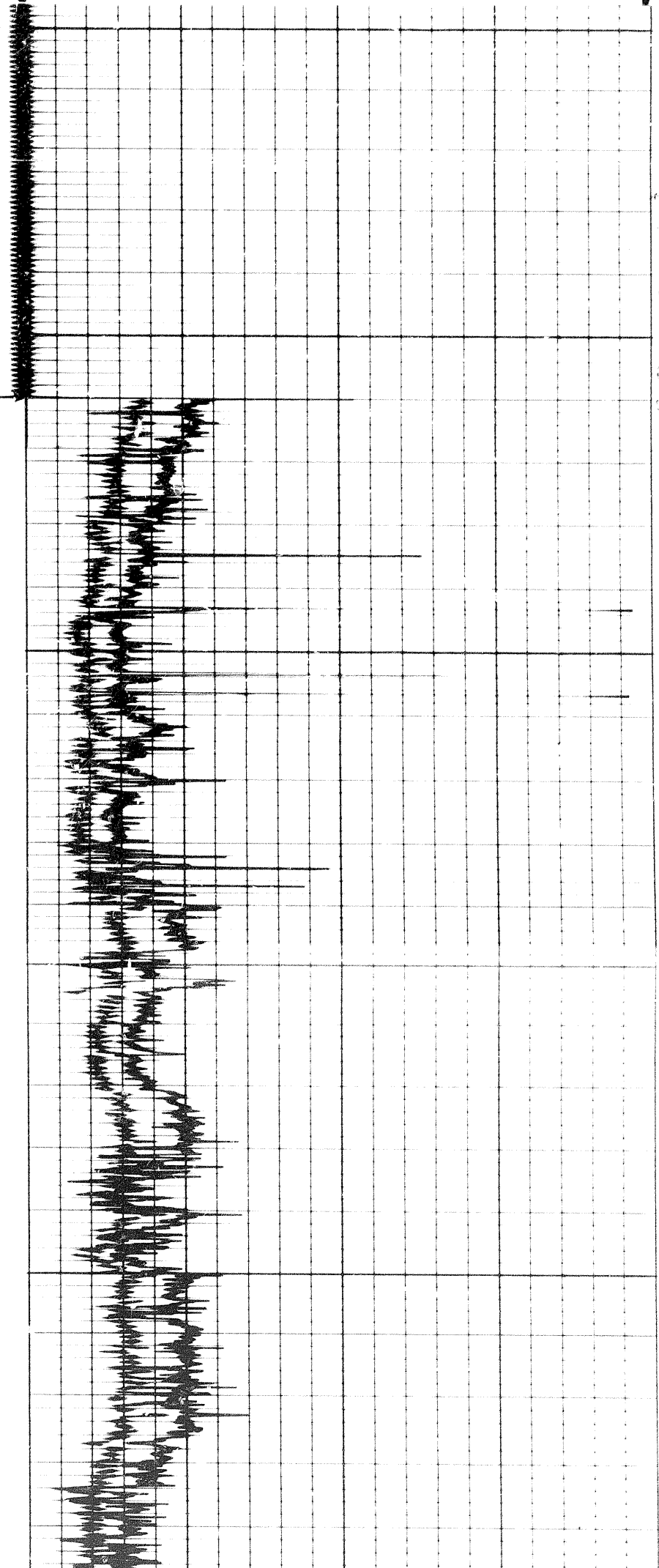




0000

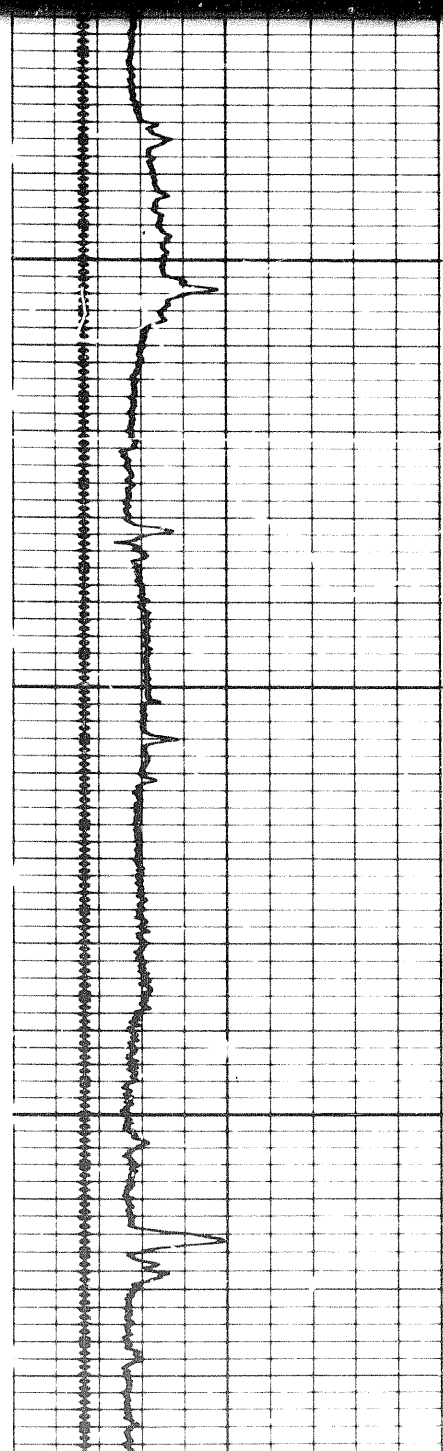
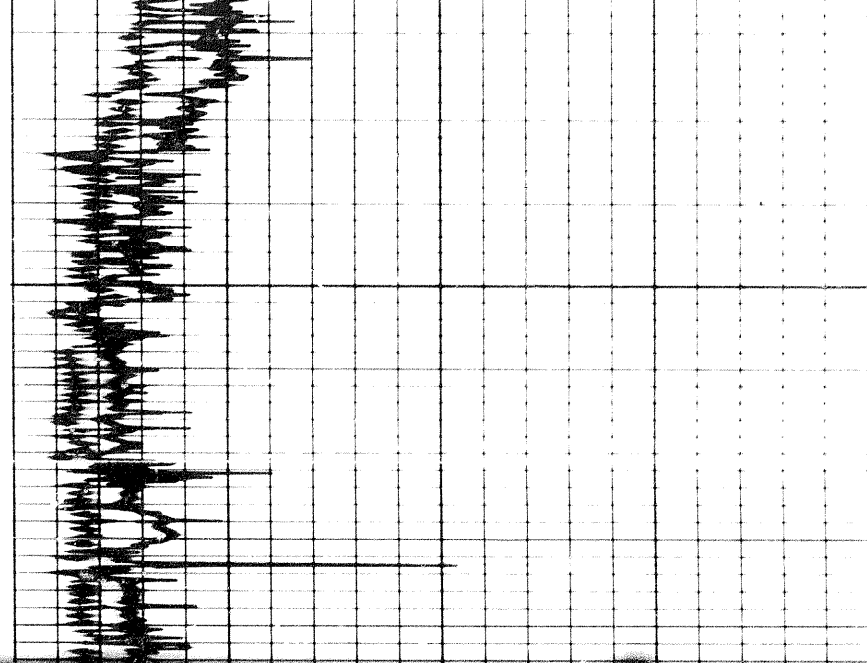
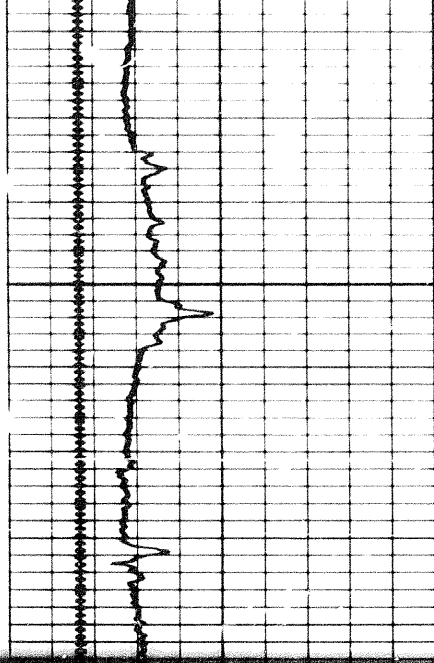
0700

0000

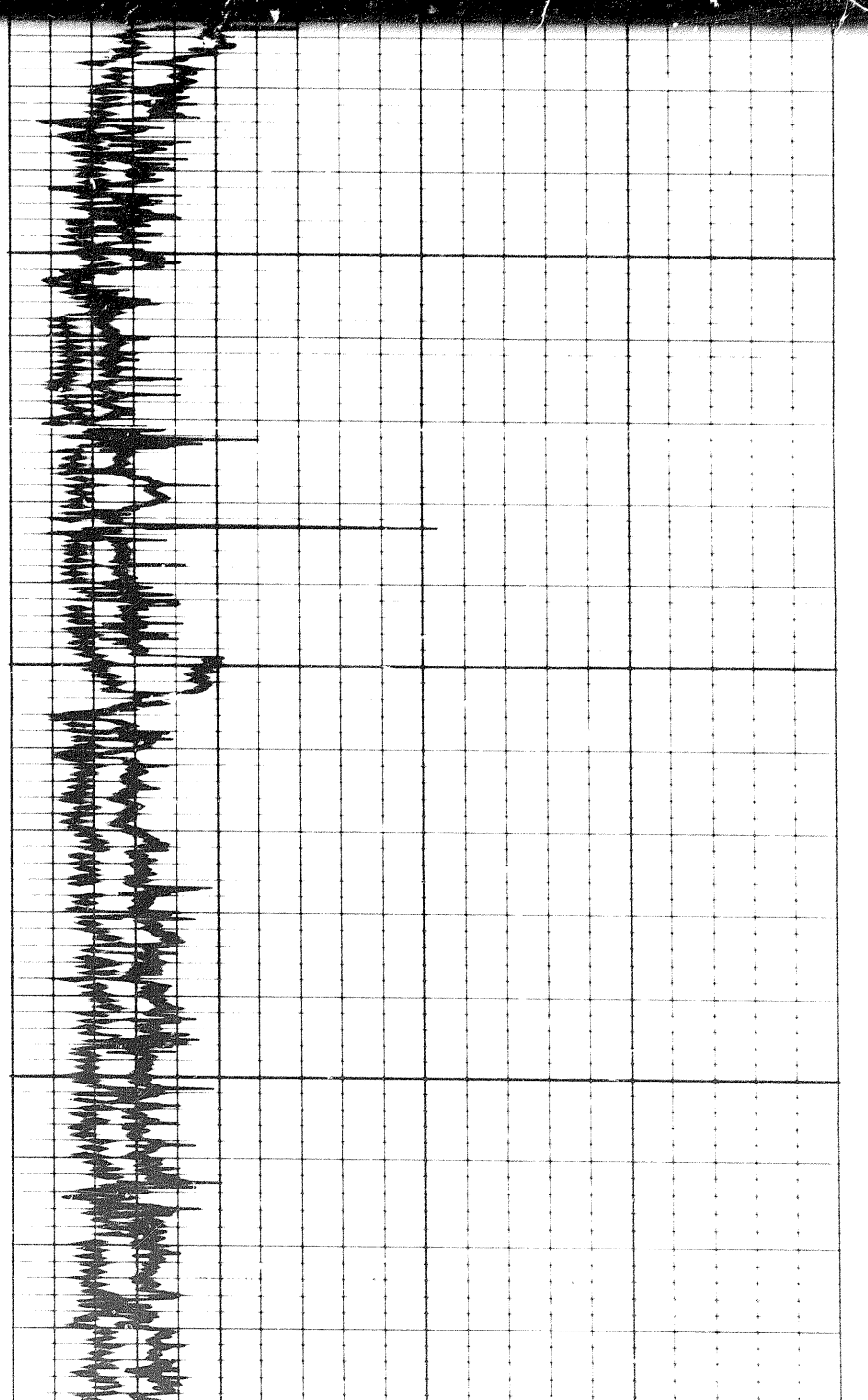


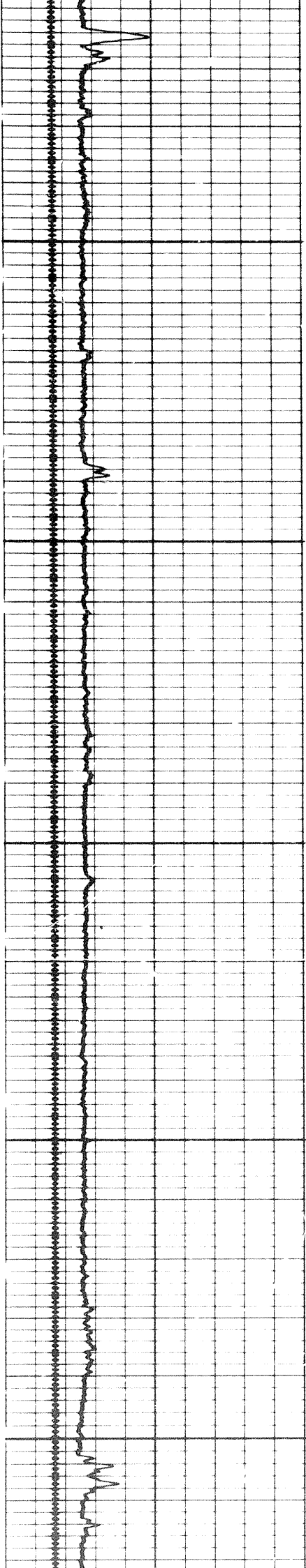
1907 1907 1907

108



0000

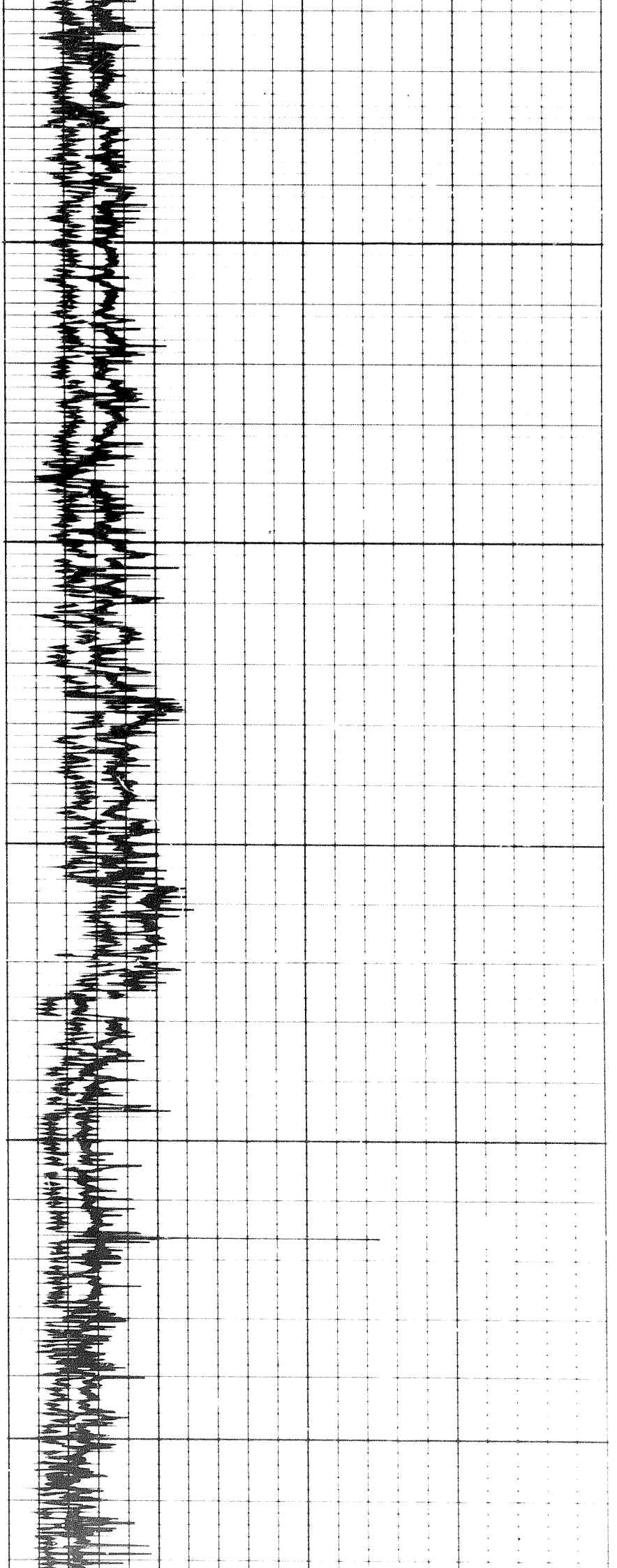




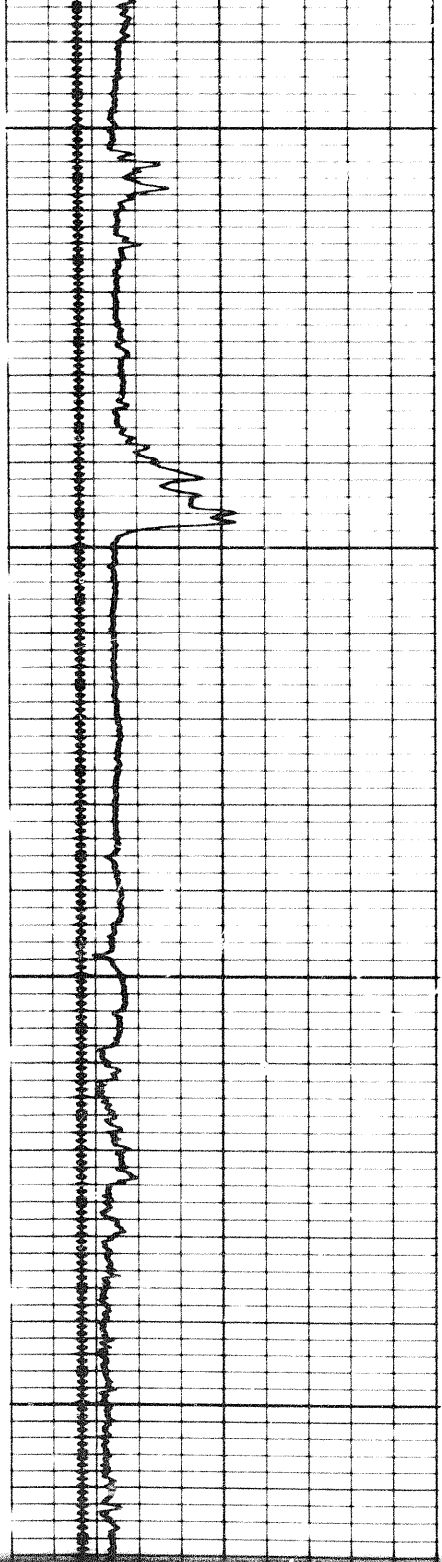
0000

0001

0002

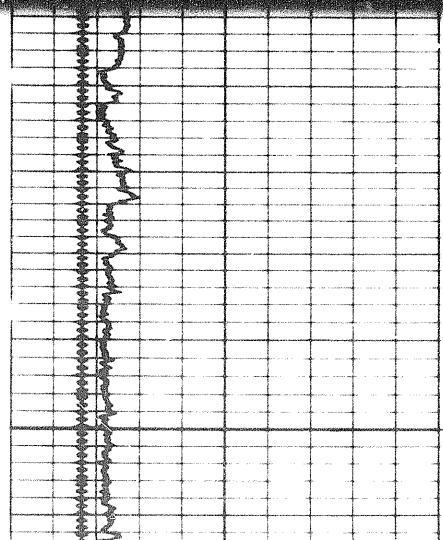
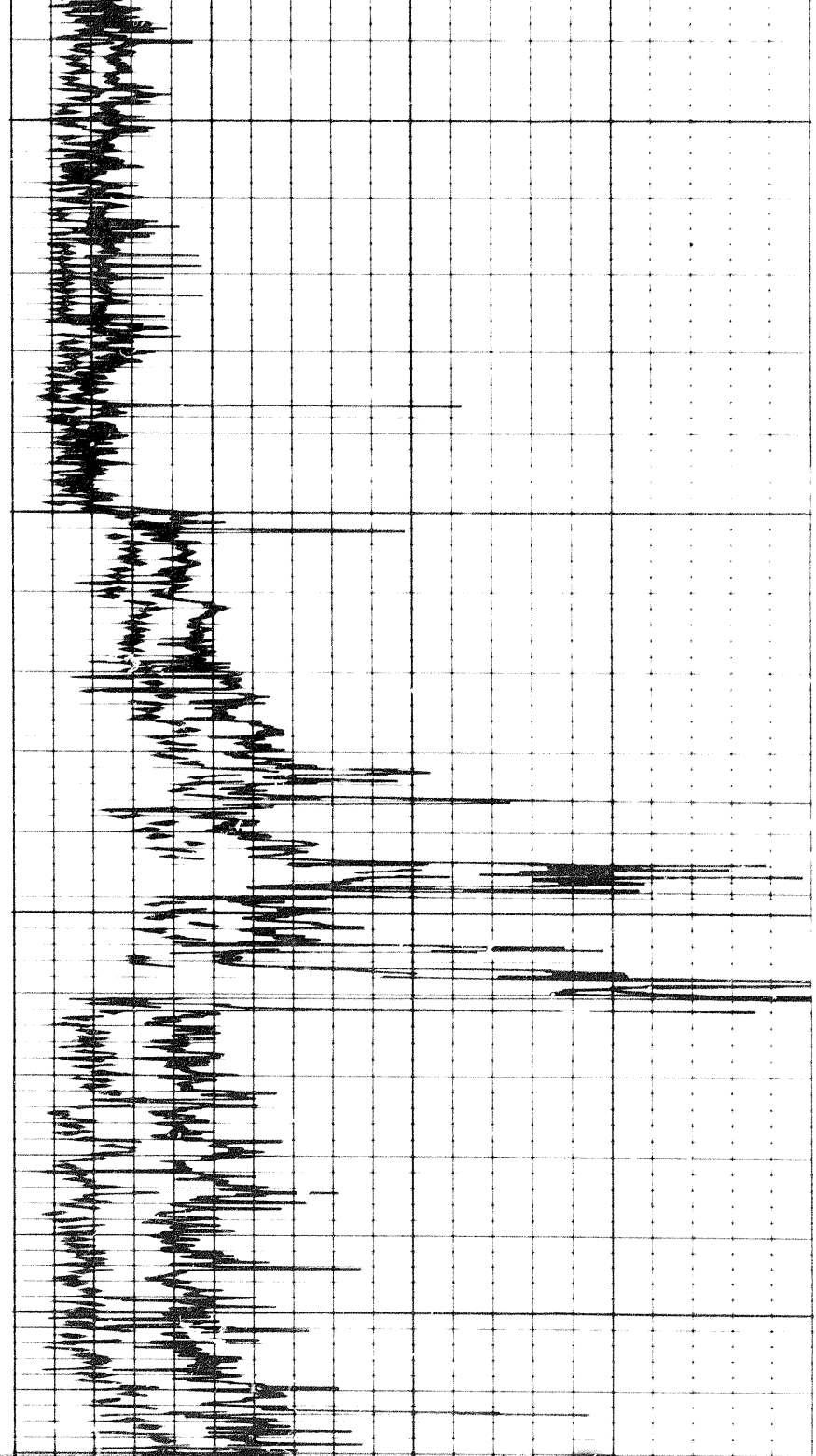


10

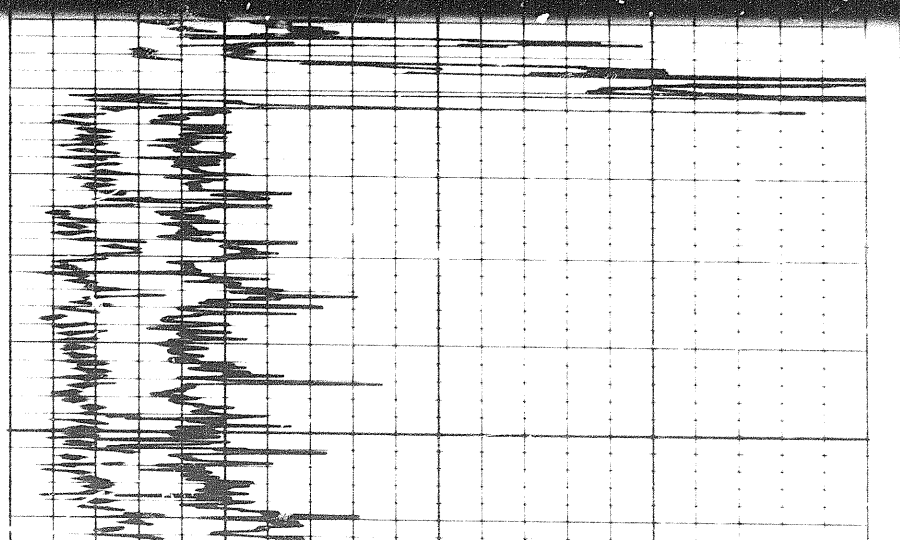


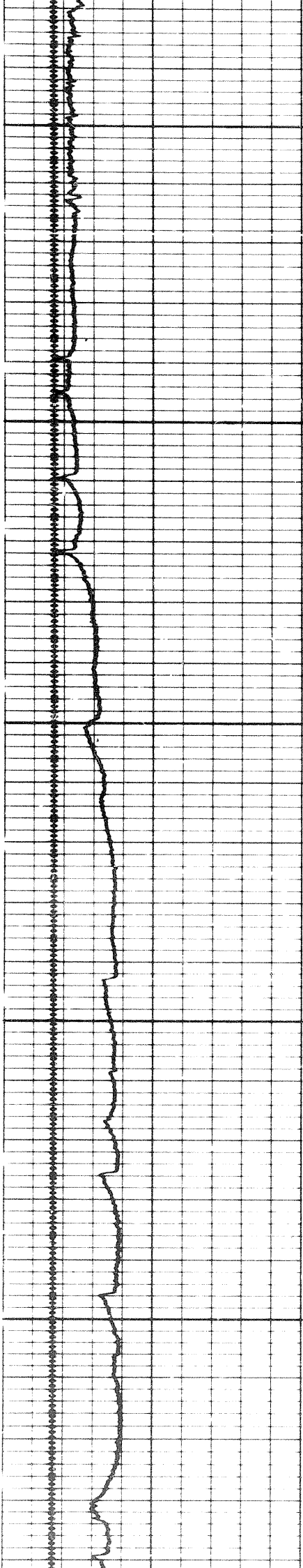
2200

1500



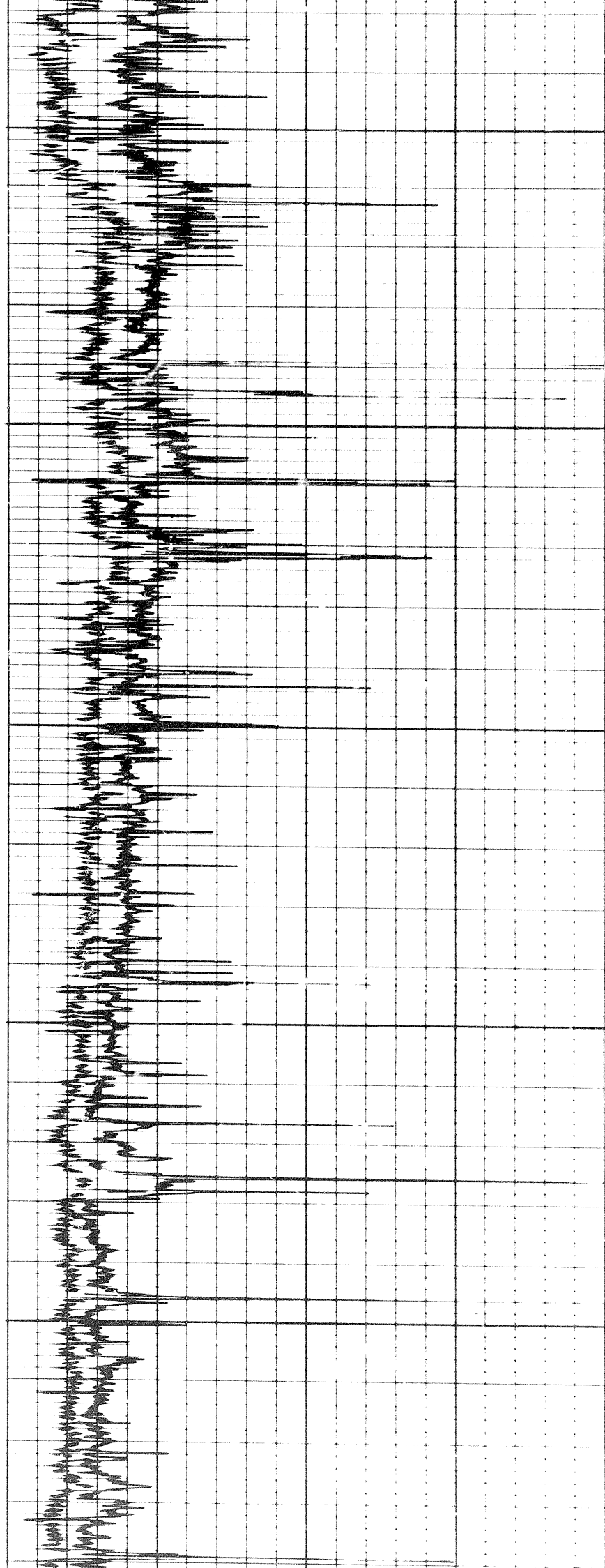
0

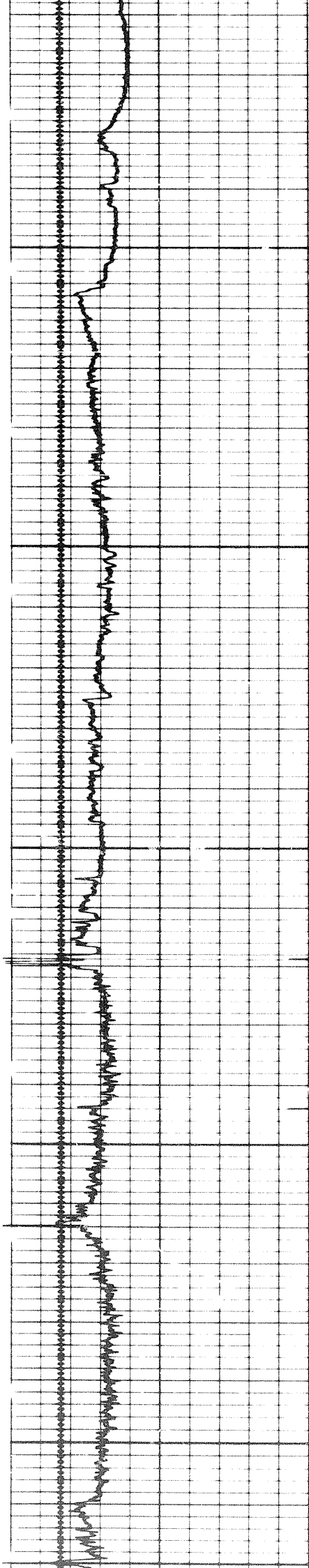




0000

0000

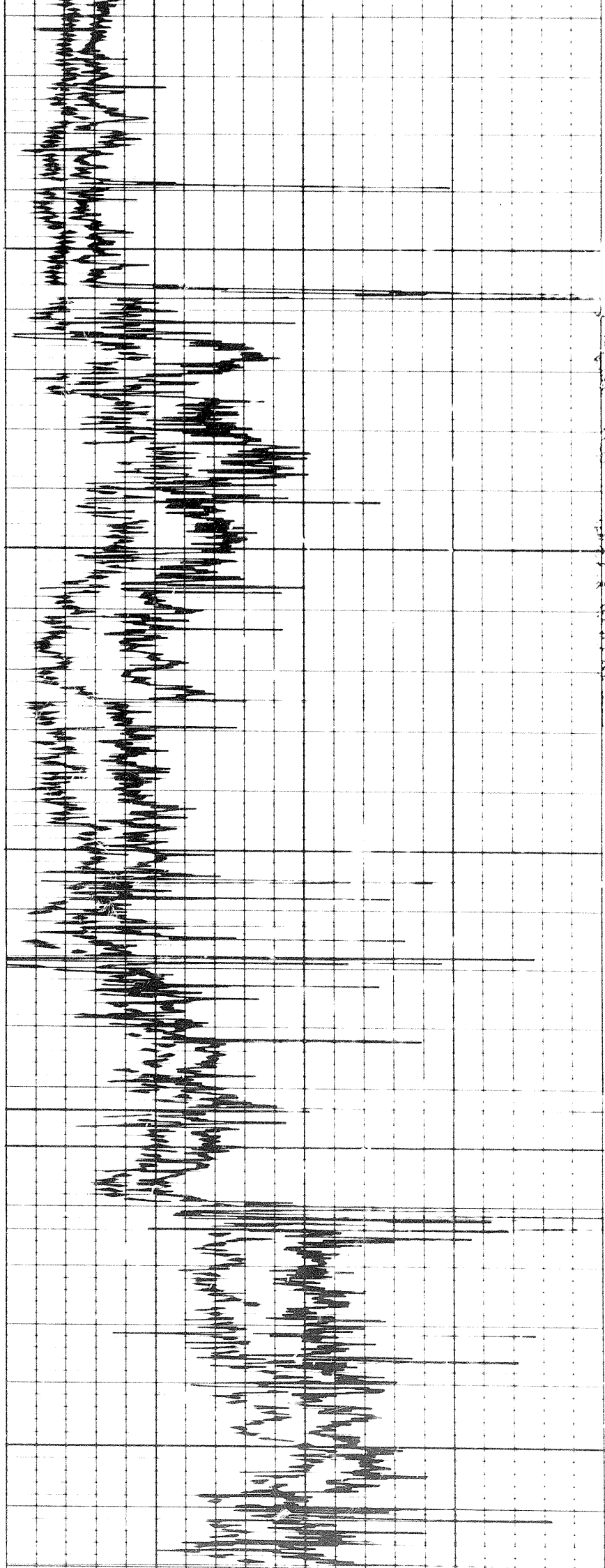




0.081

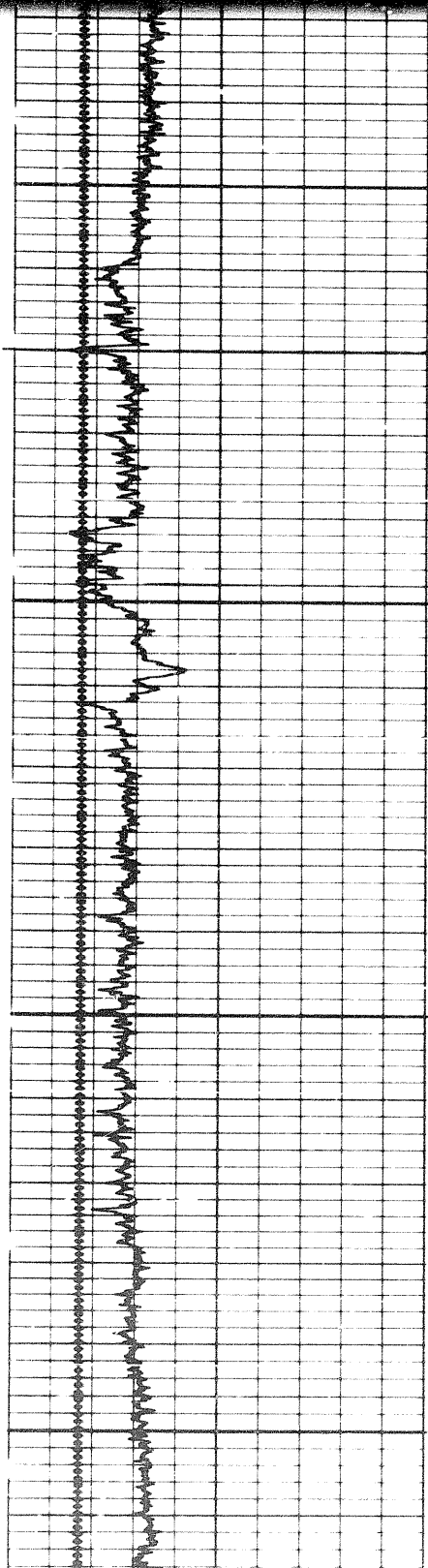
0.081

0.081



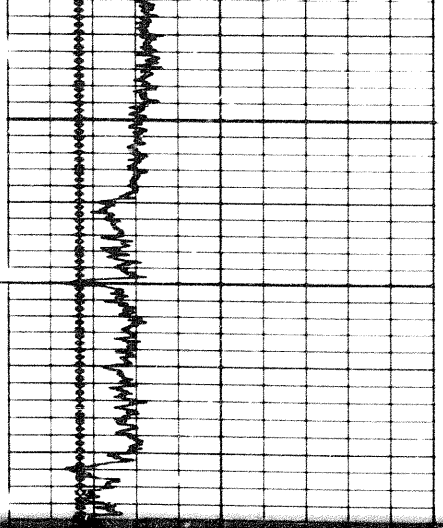
0.081

20

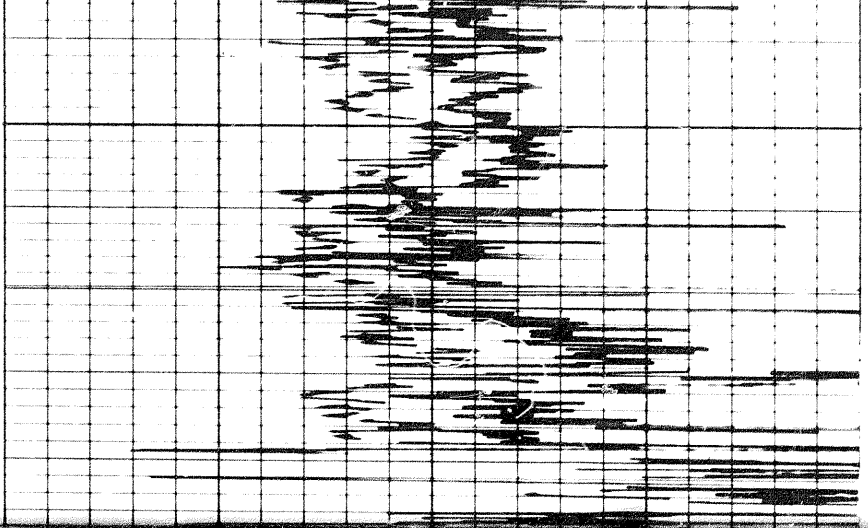
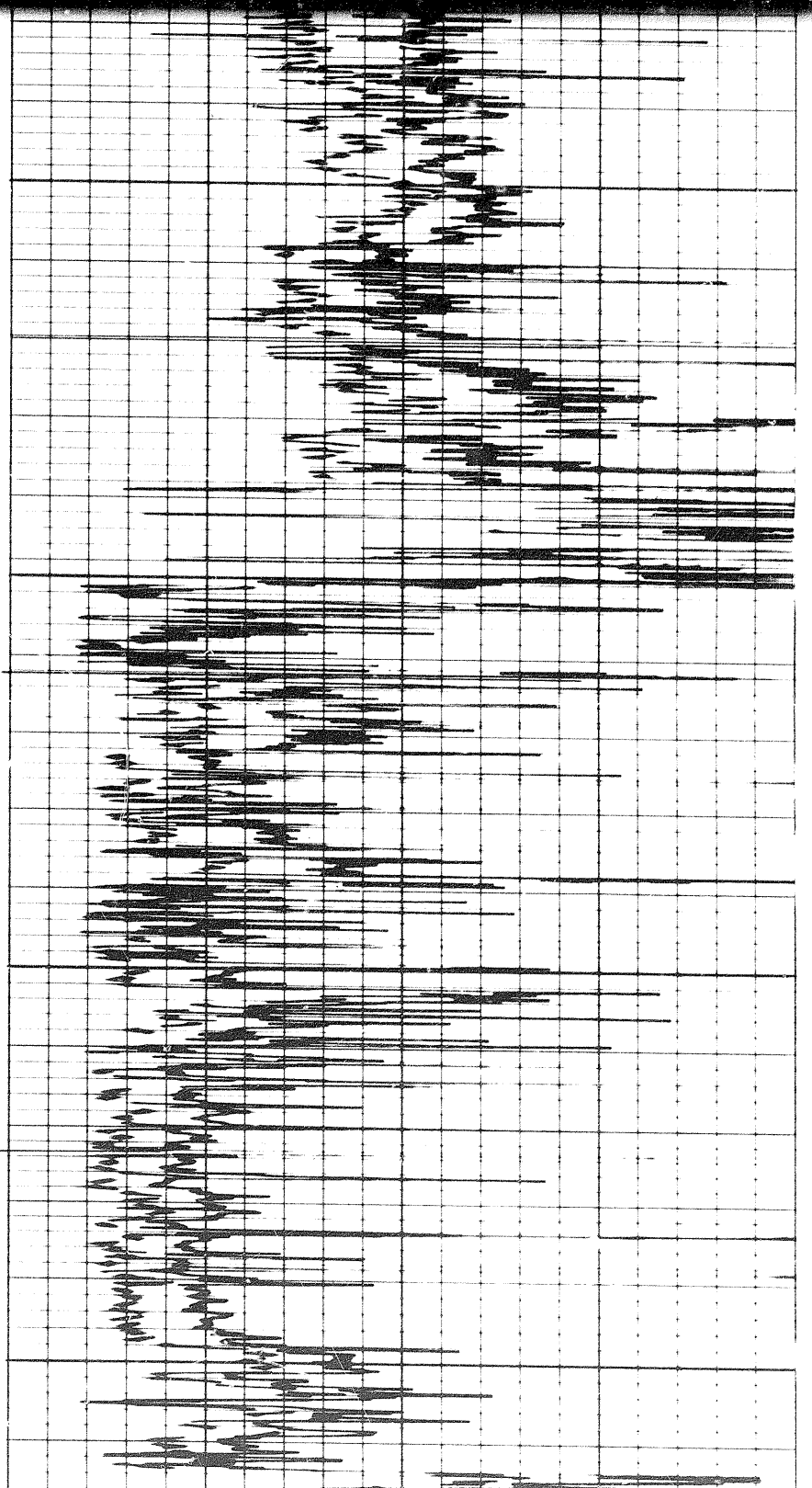


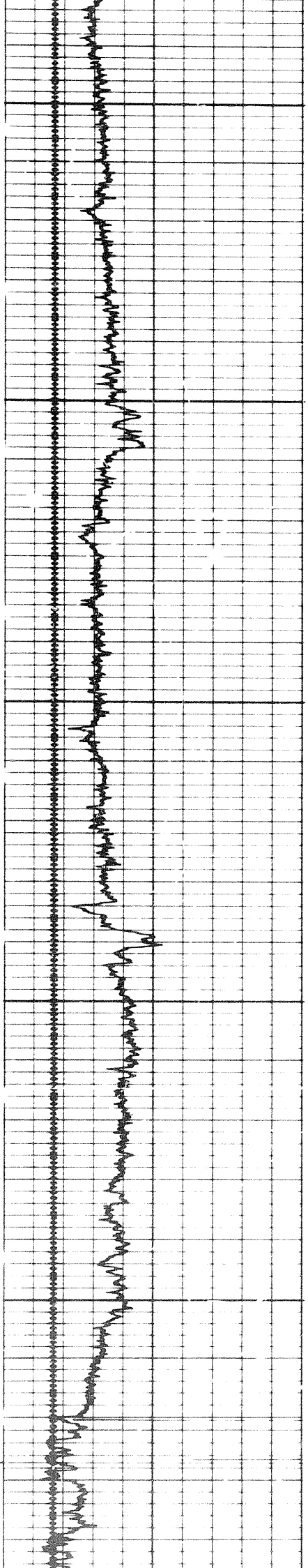
0001

0001



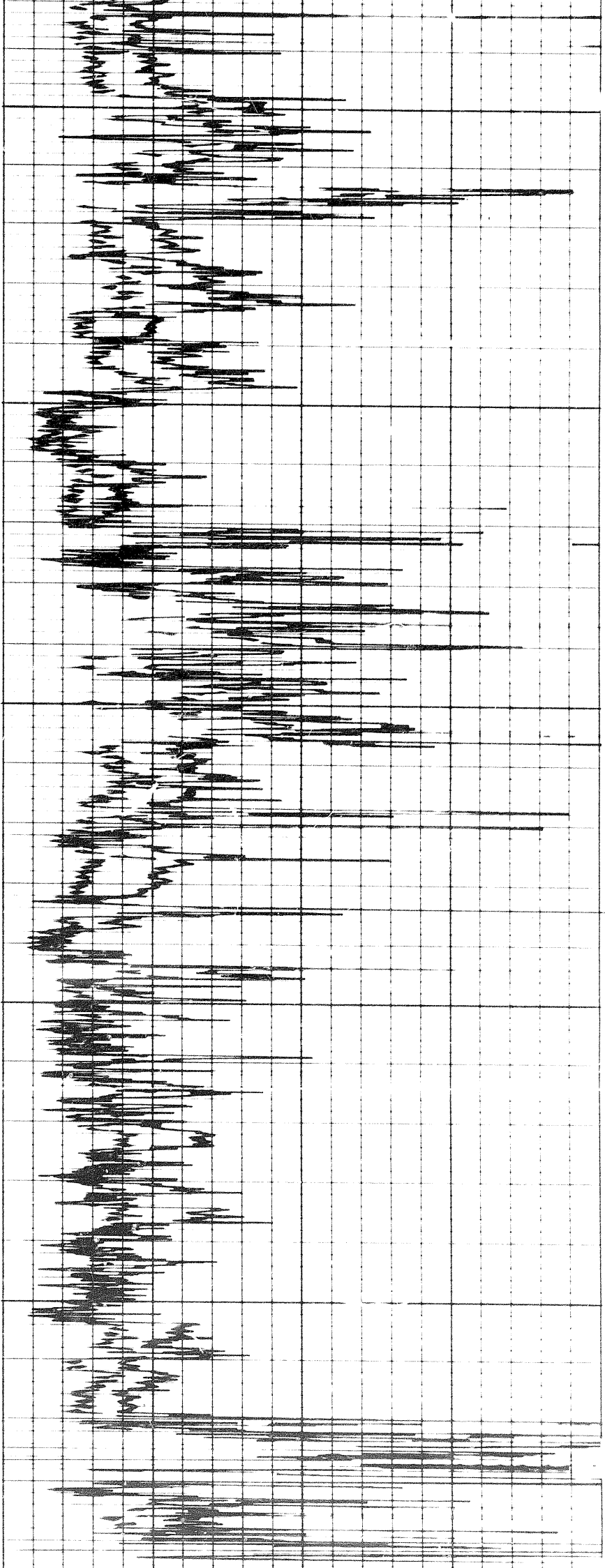
0001



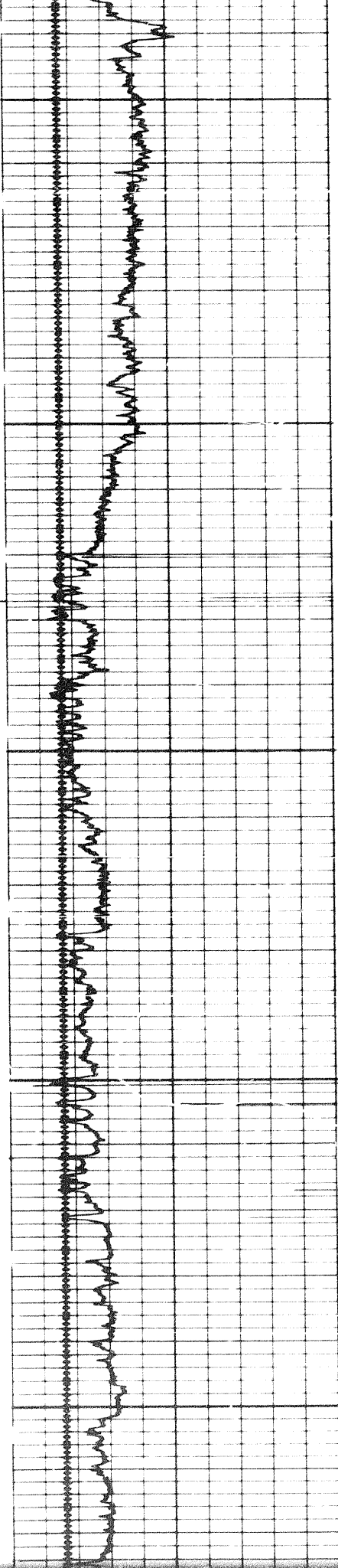


0003

0003




4 of

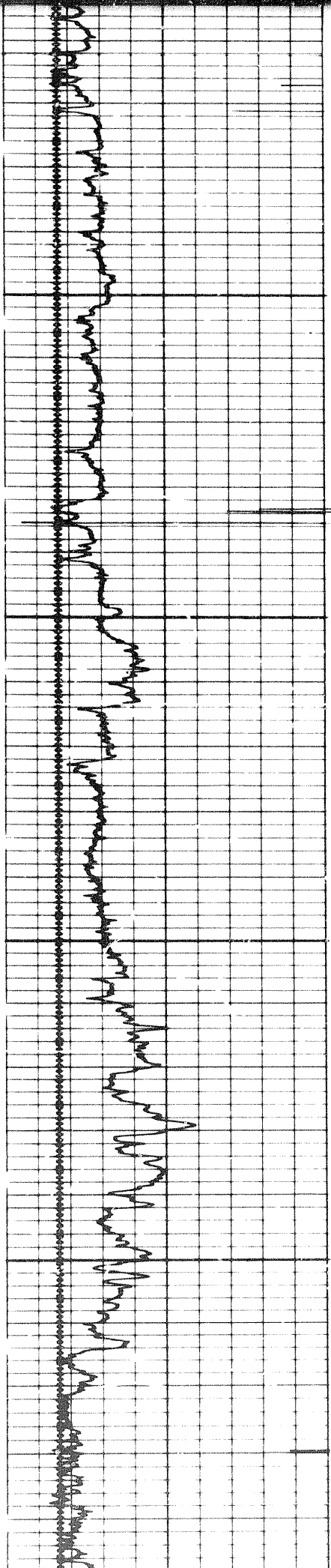


2000

2000

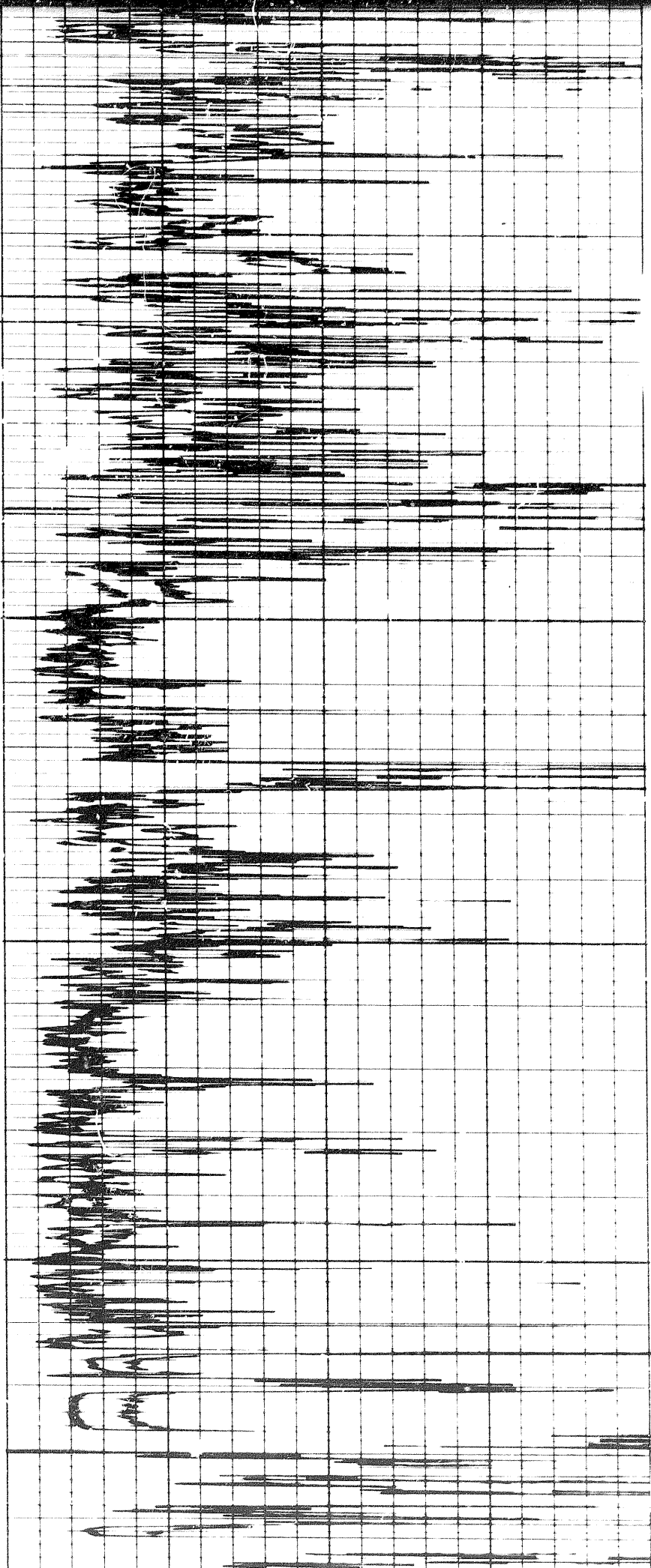
2000

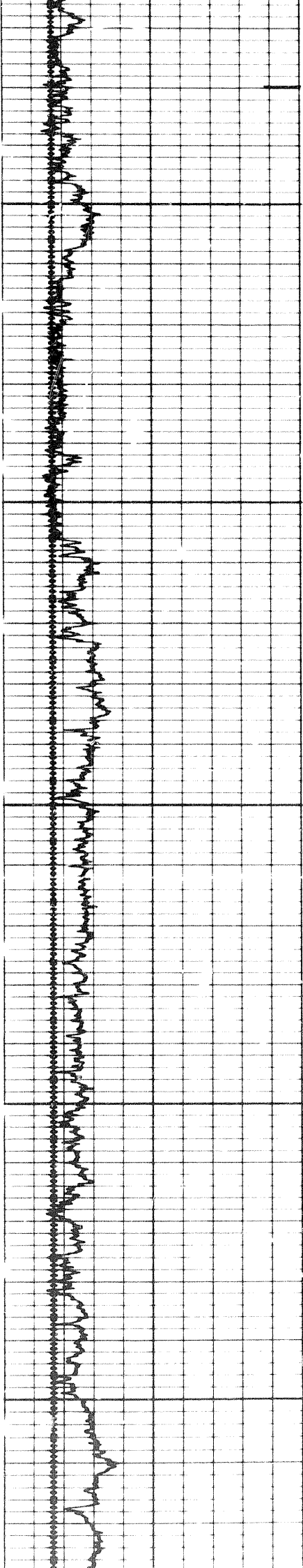




2300

2400

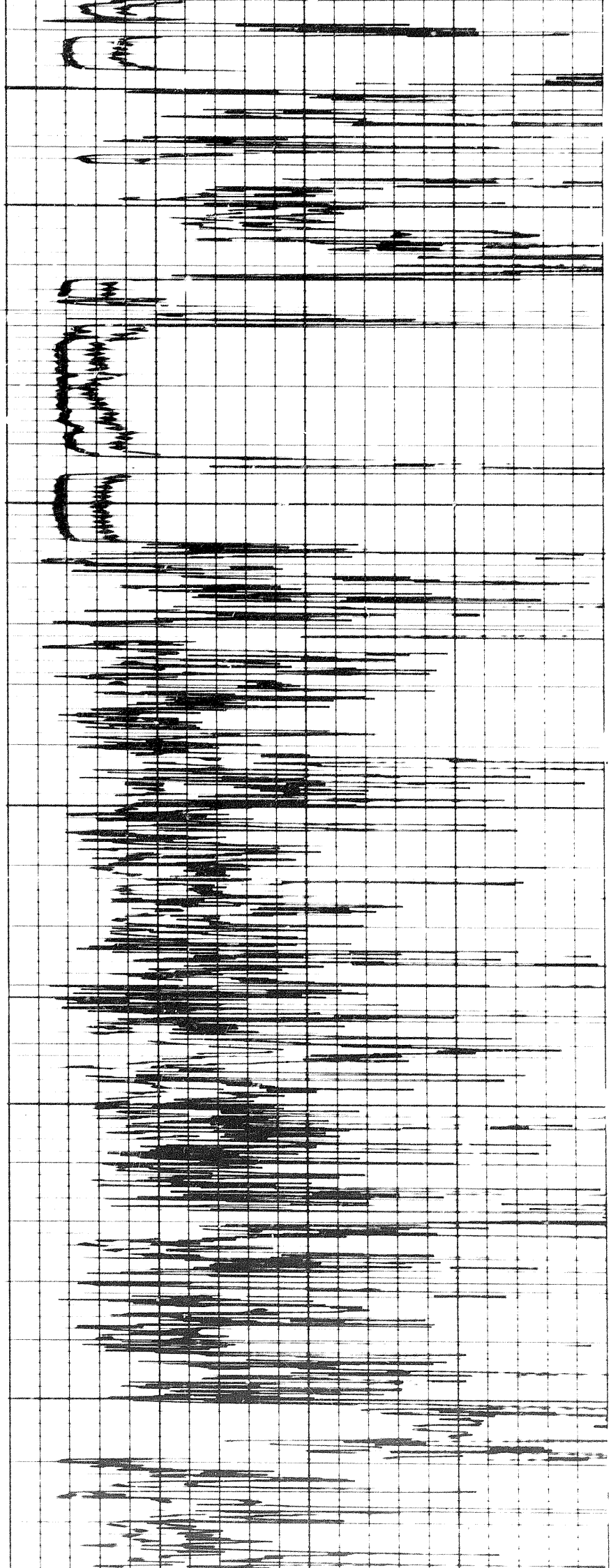




2600

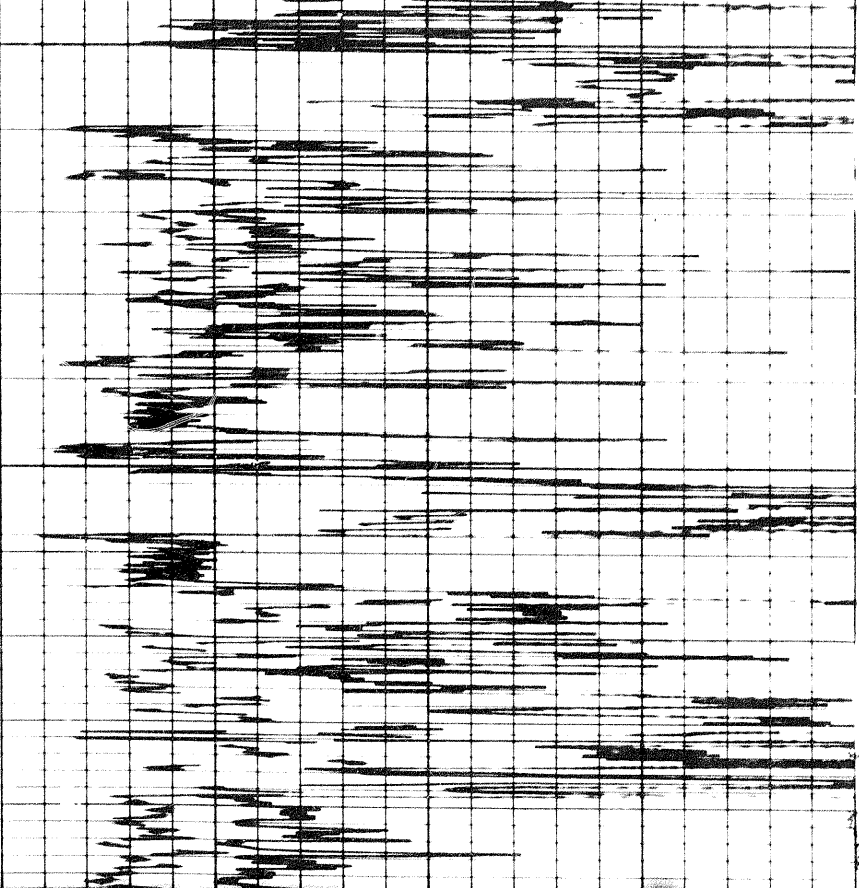
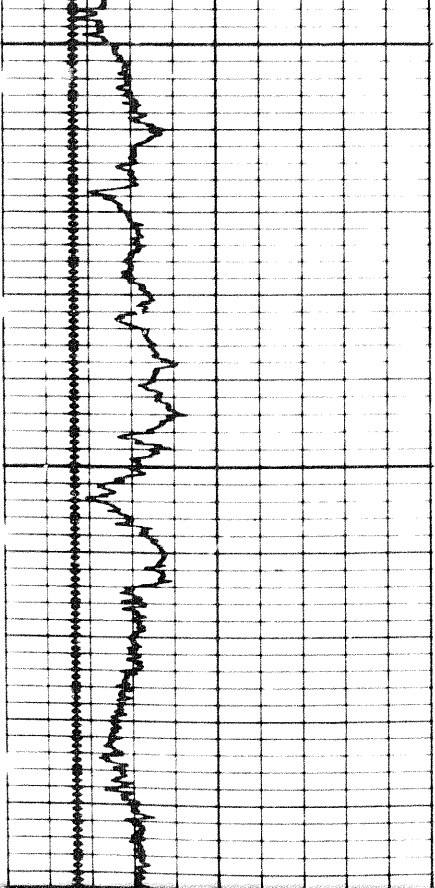
2600

2700

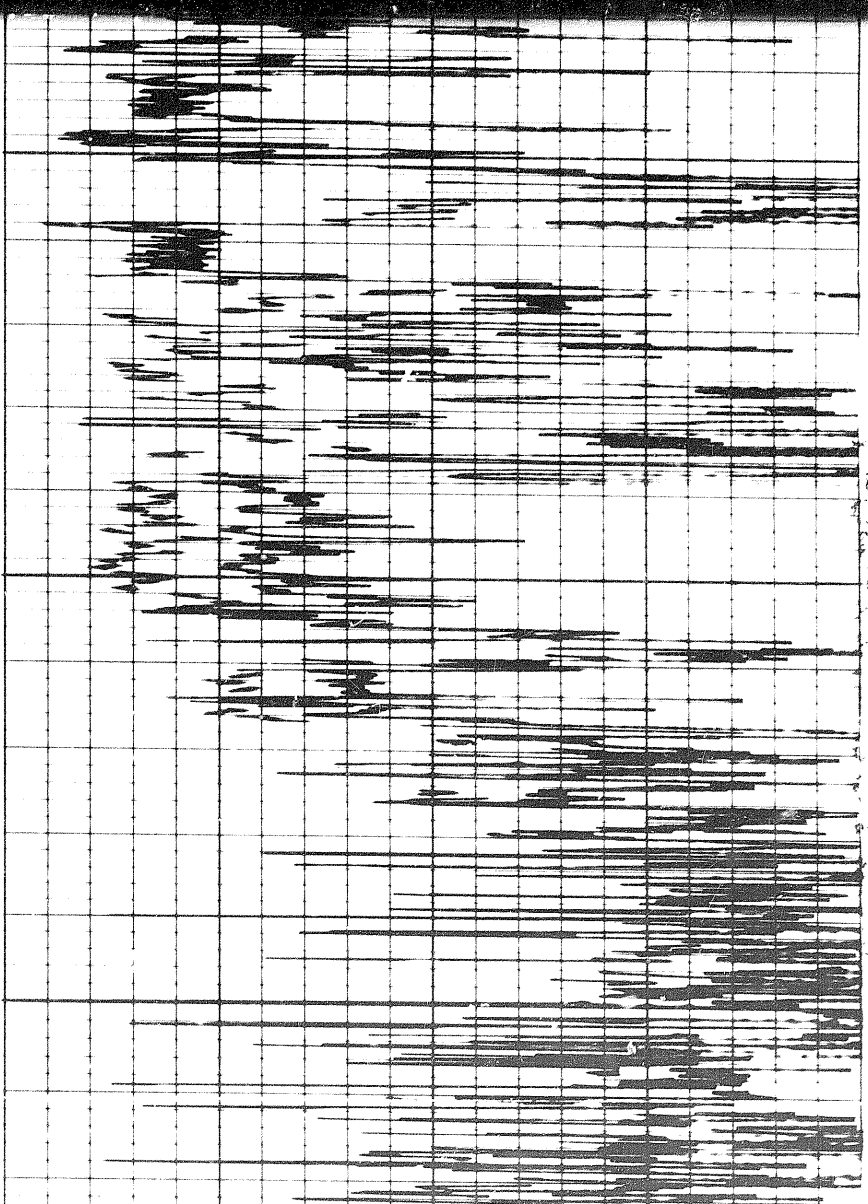
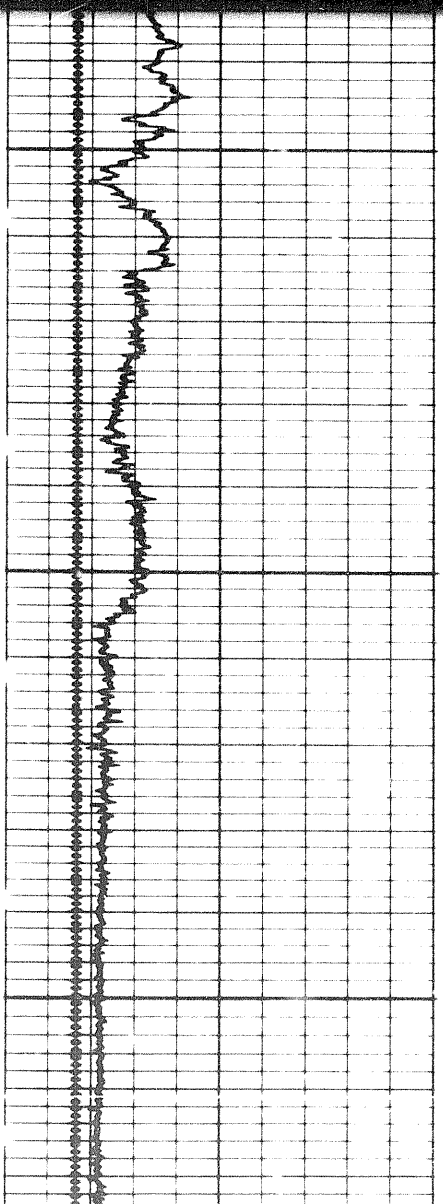


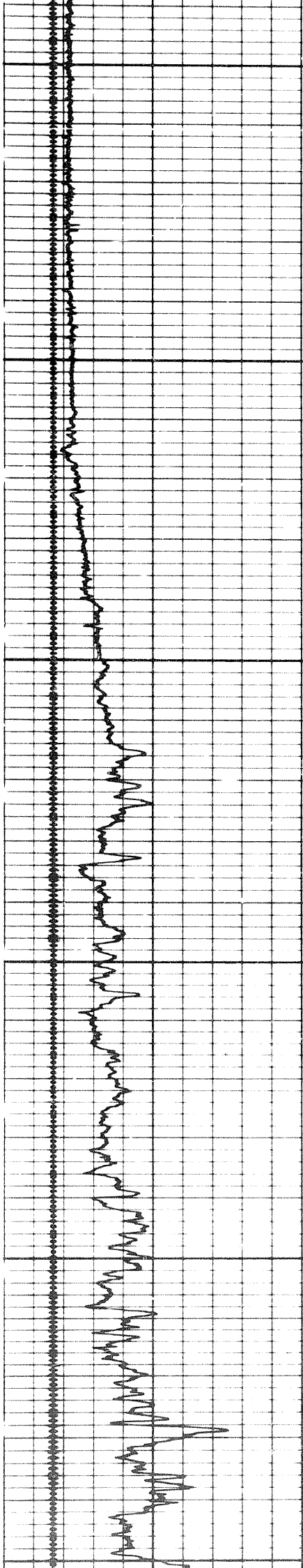
5 of

2700



0605

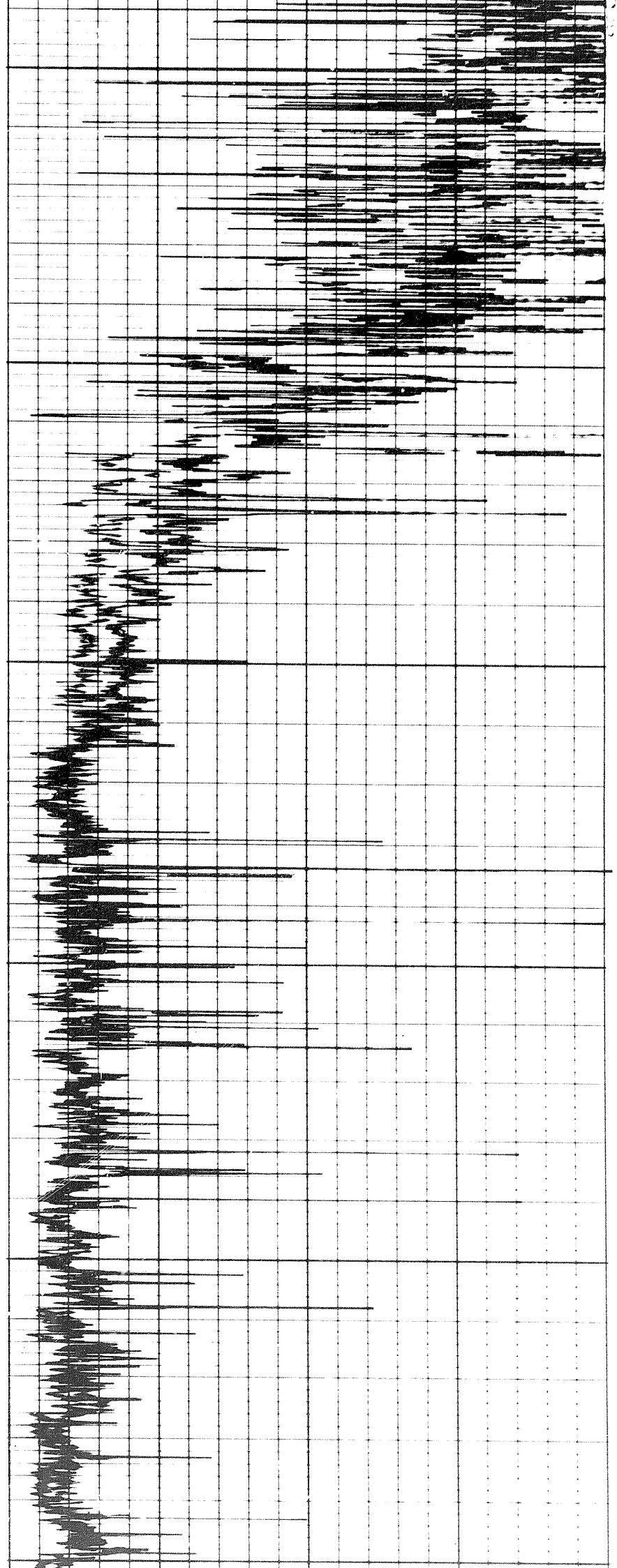




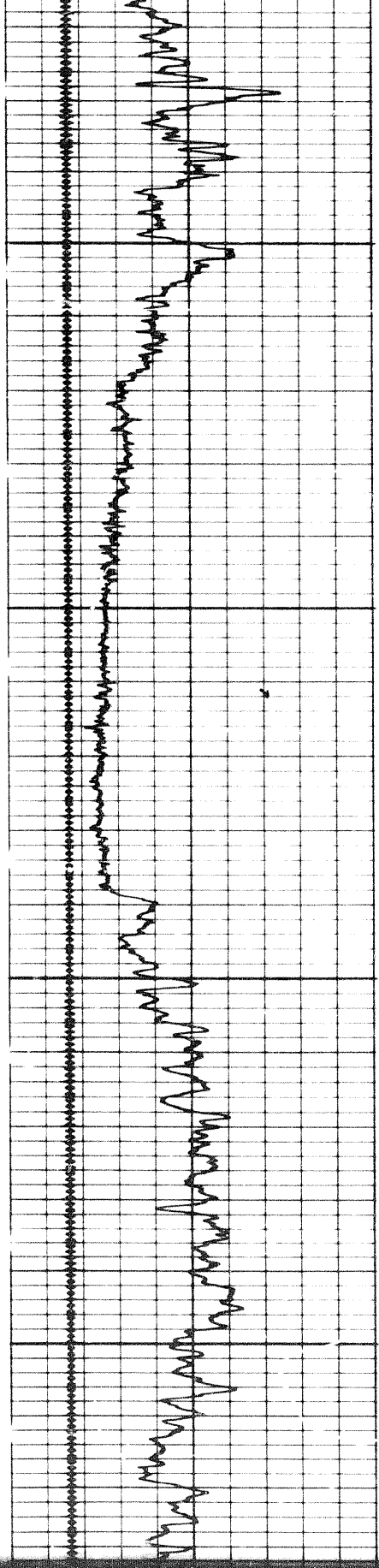
0003

0008

0009


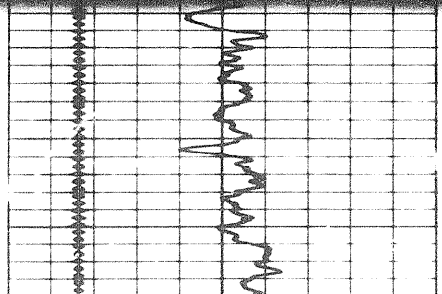
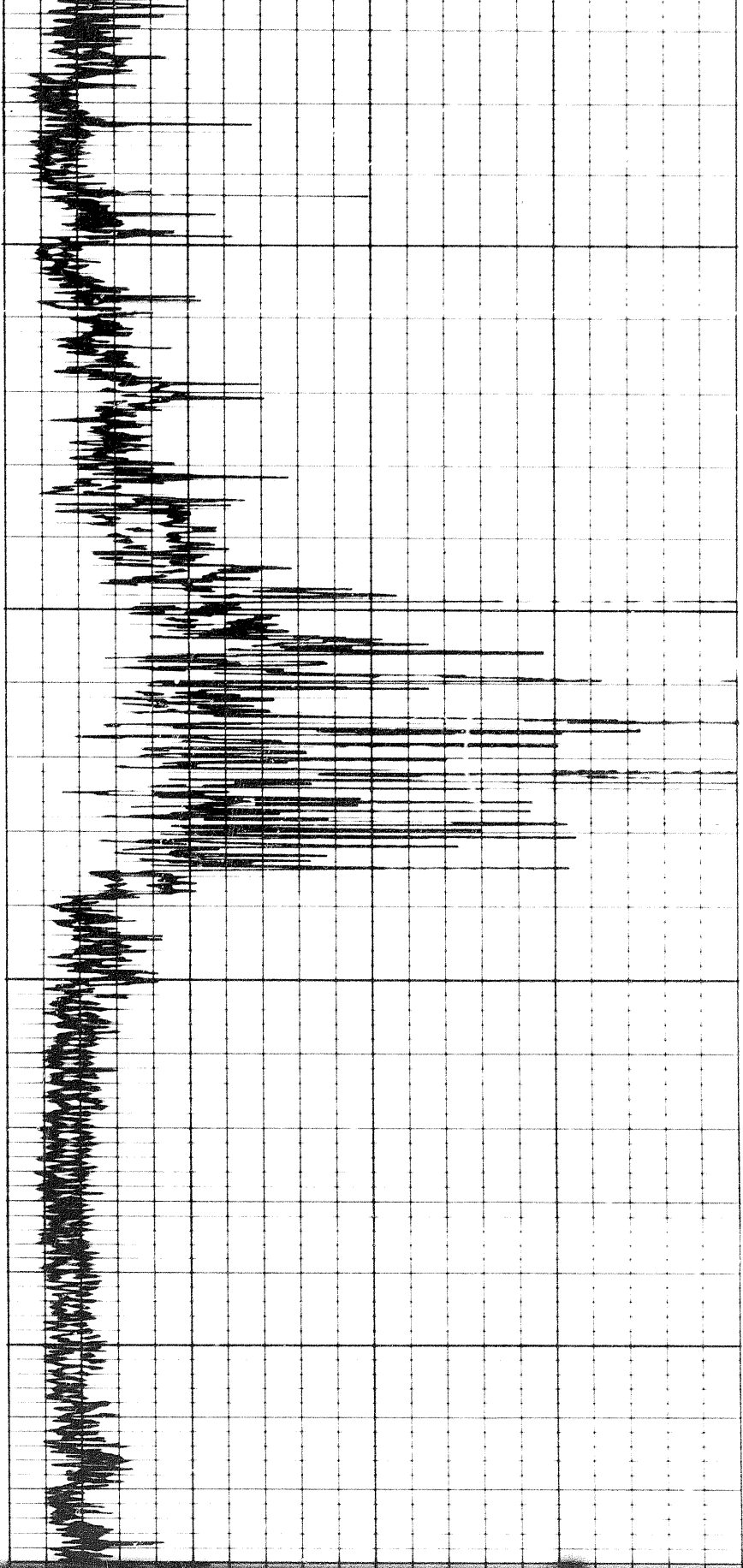


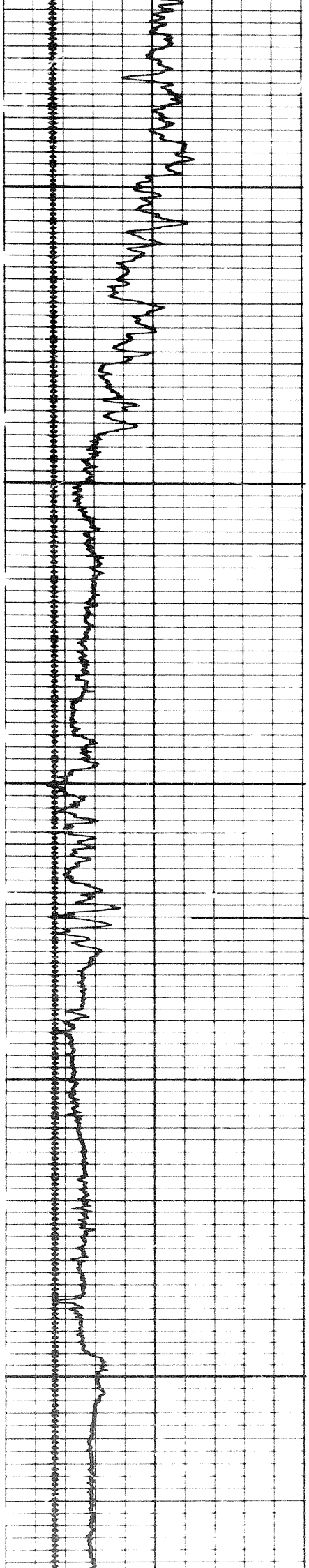
600



0000

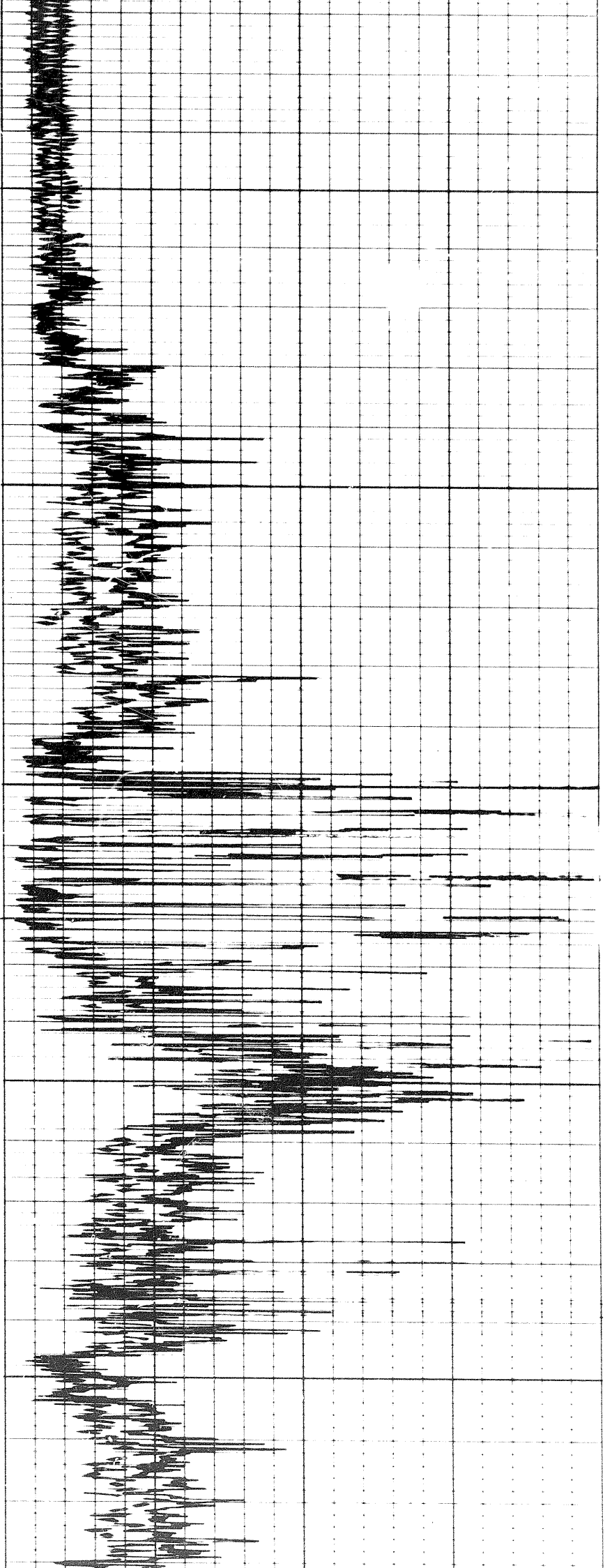
0000

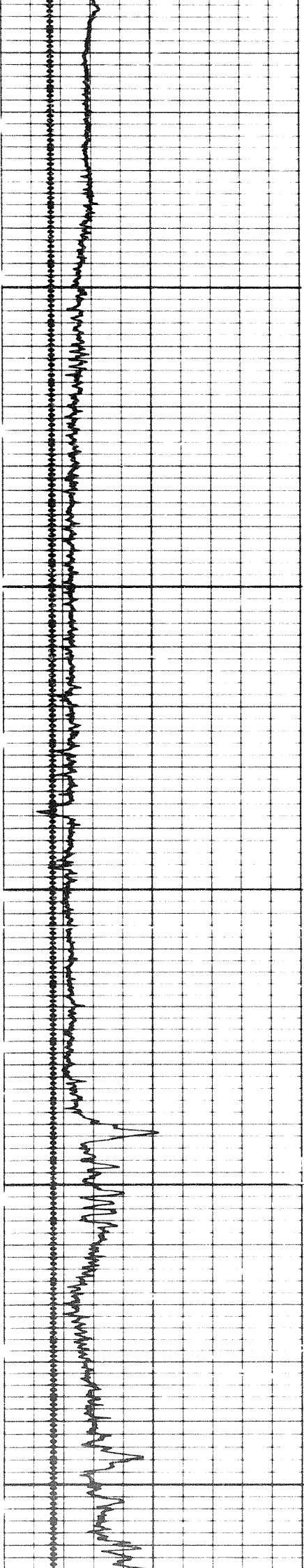




3300

3400

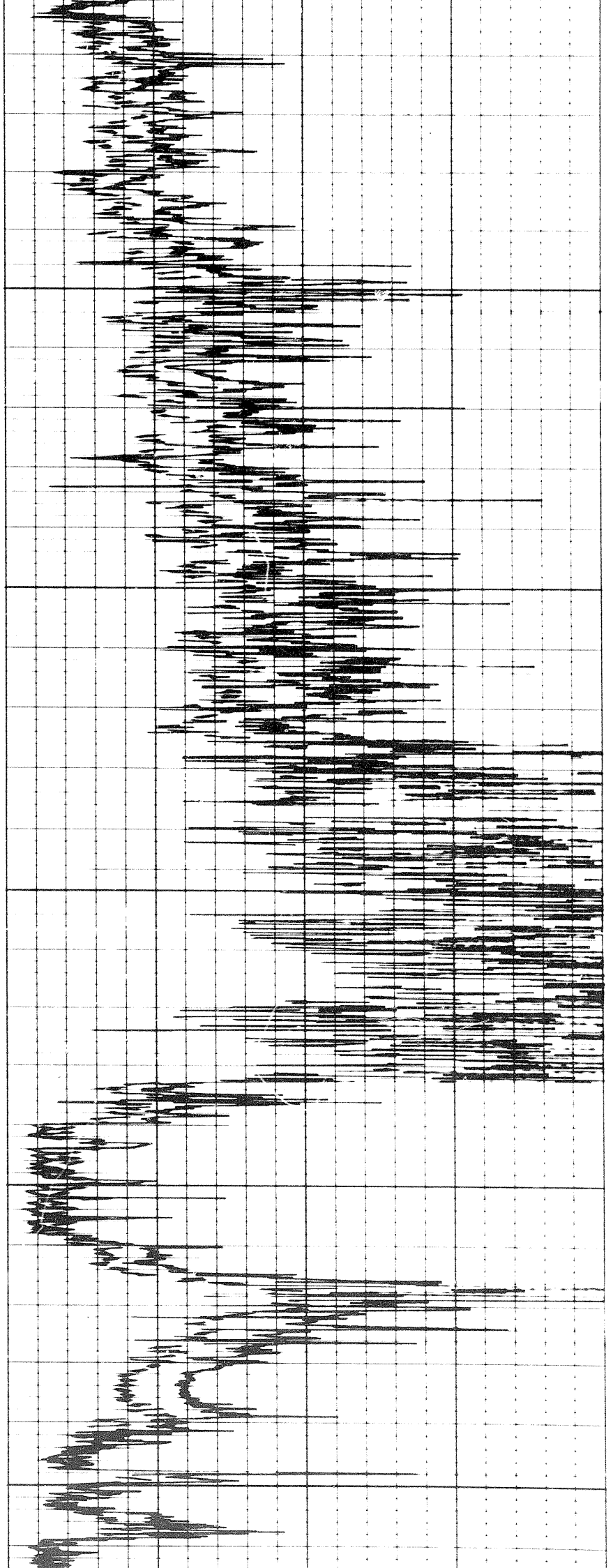




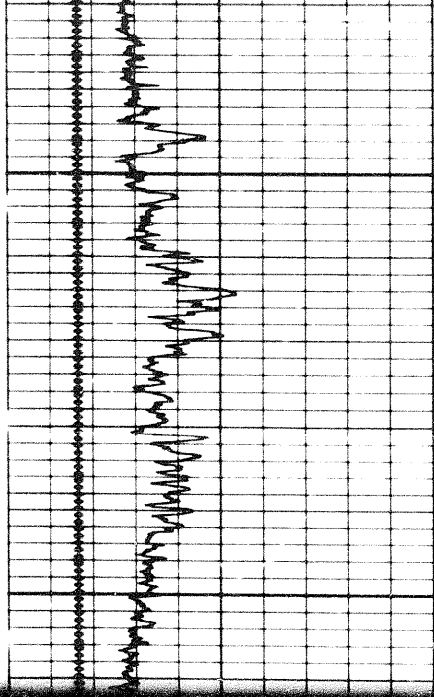
3800

3900

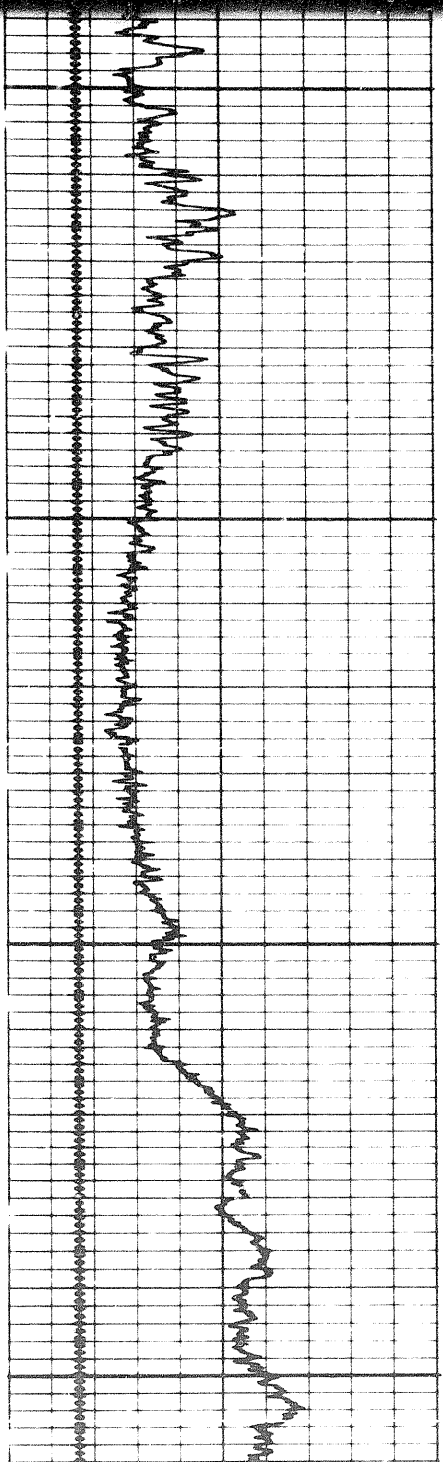
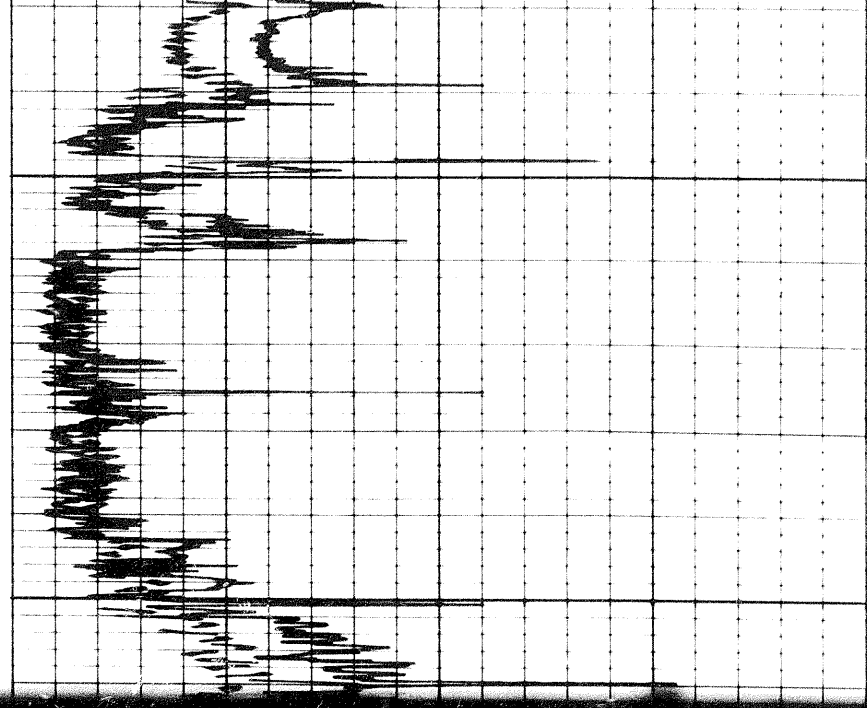
3700



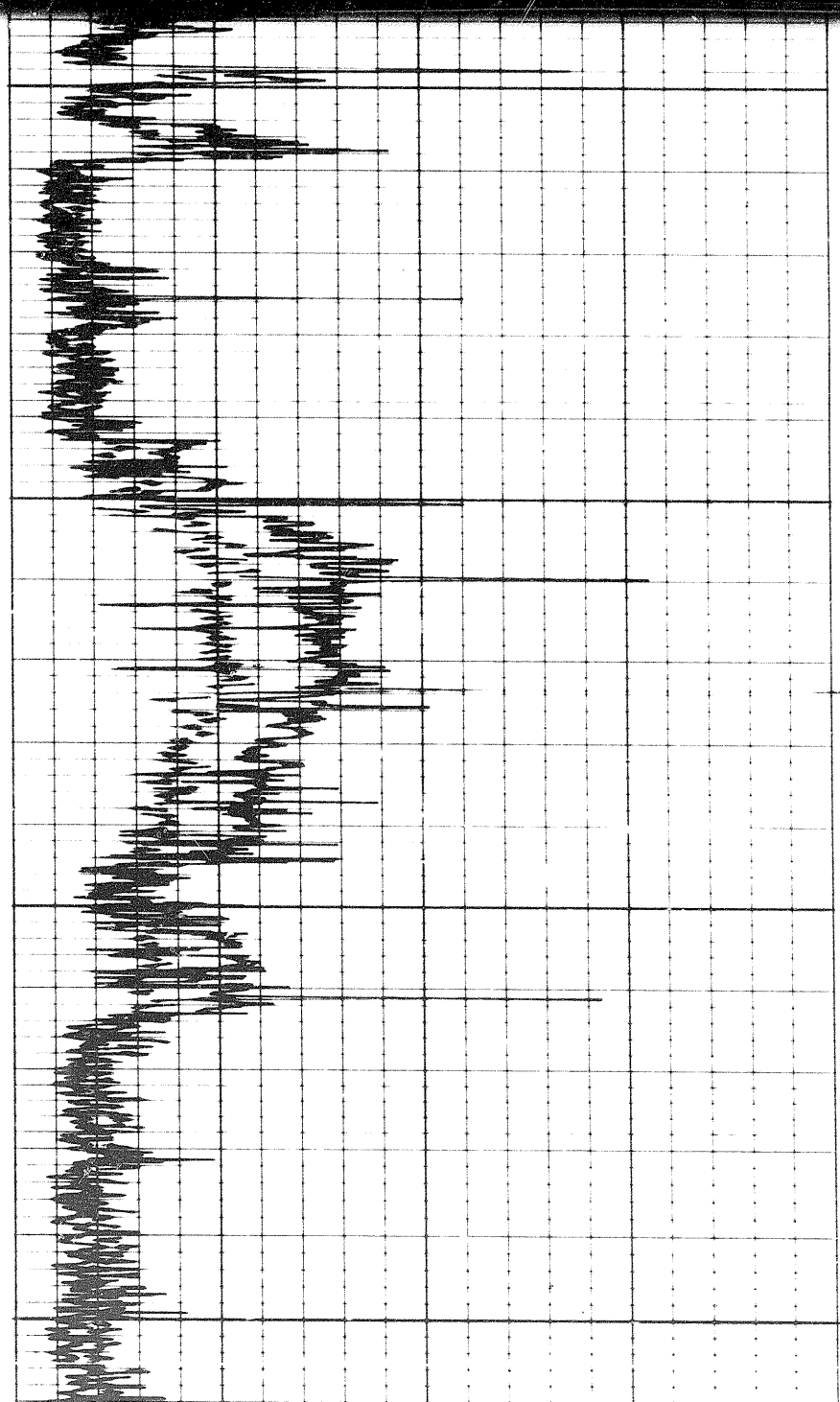
3 of

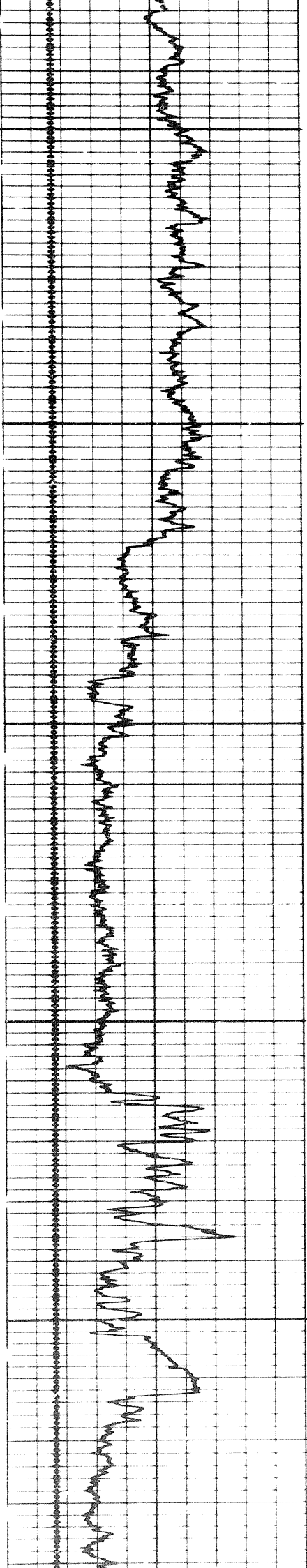


3700



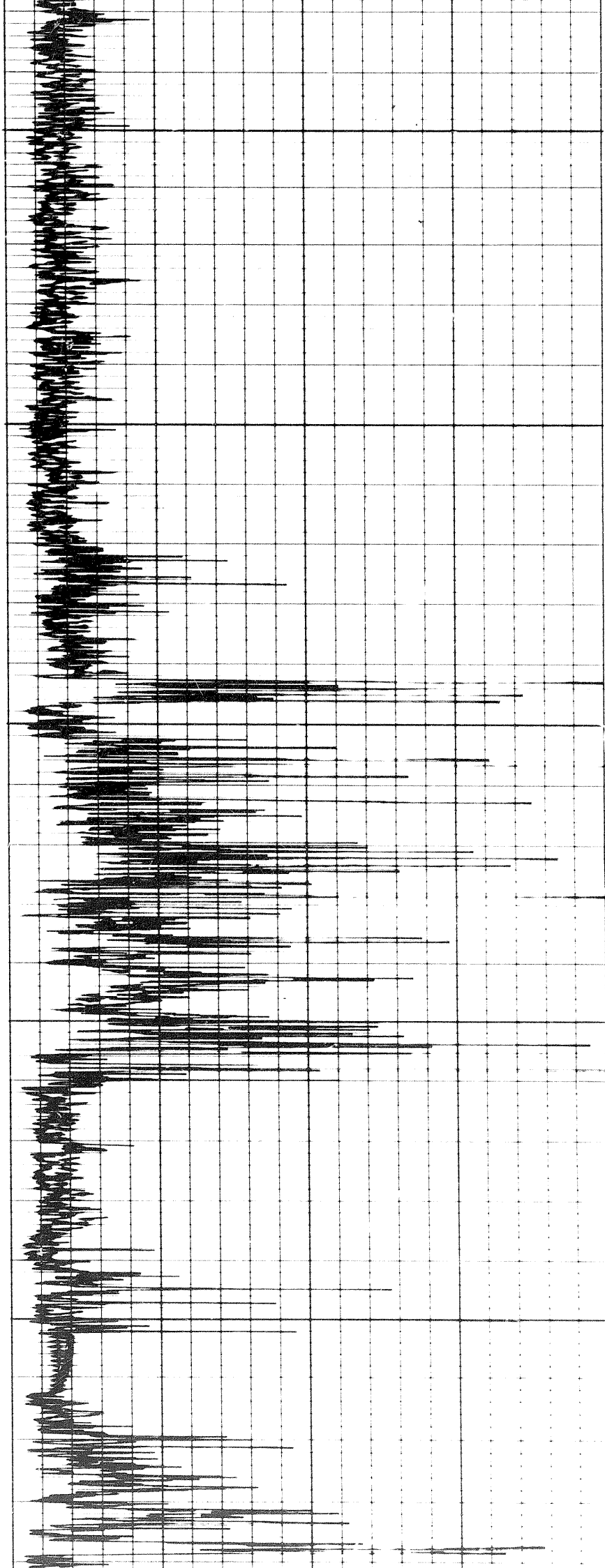
3700



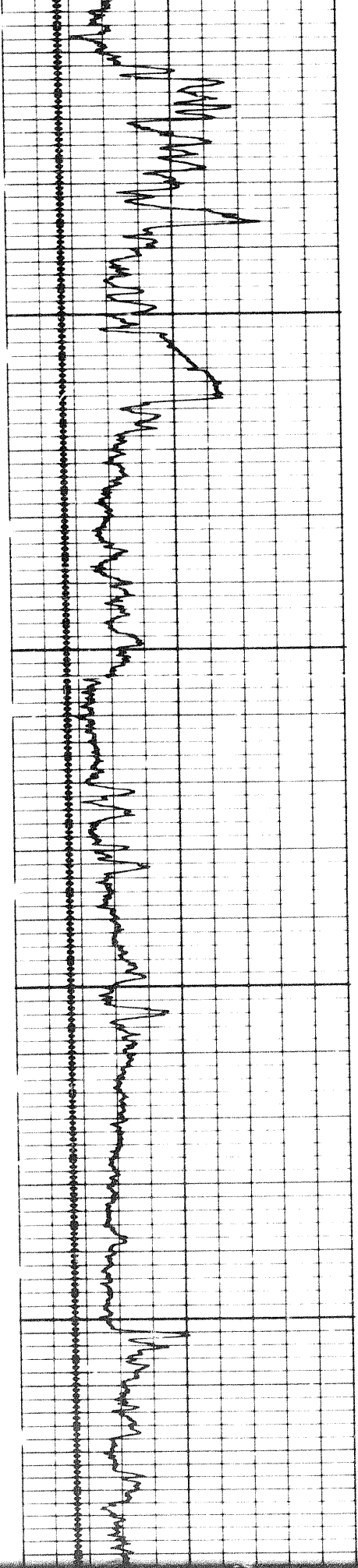


0002

0004




sd

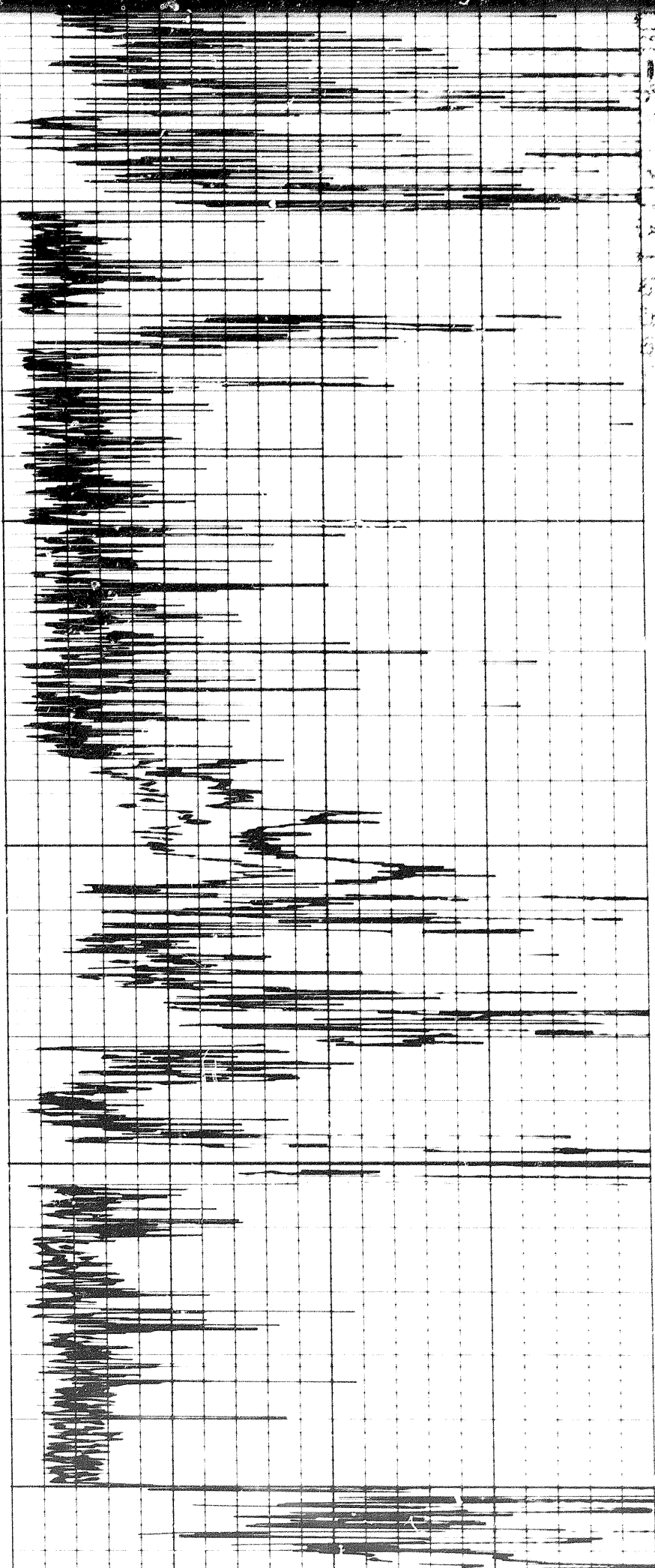


4000

4300



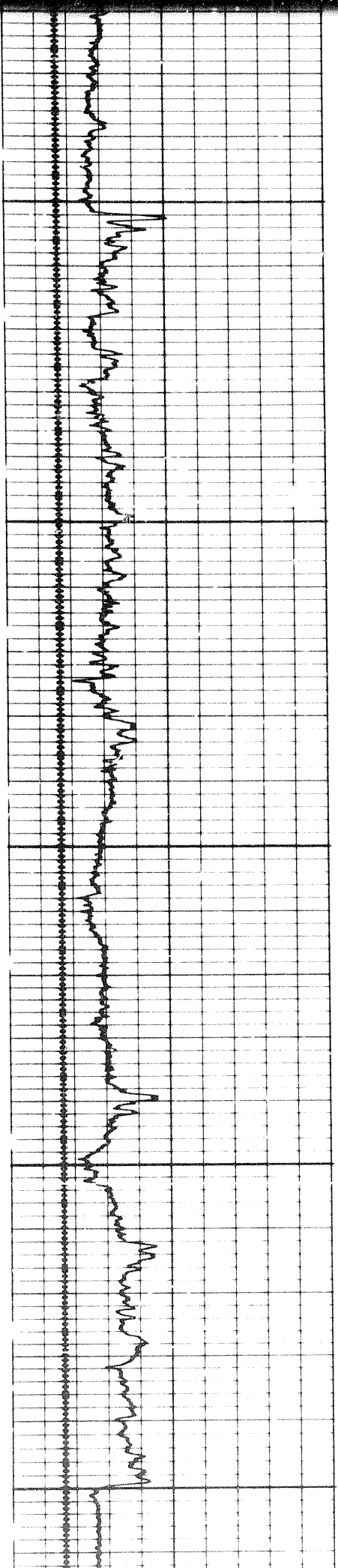
1 2 3 4 5 6 7 8 9 10 11 12 13 14 15 16 17 18 19 20 21 22 23 24 25 26 27 28 29 30 31 32 33 34 35 36 37 38 39 40 41 42 43 44 45 46 47 48 49 50

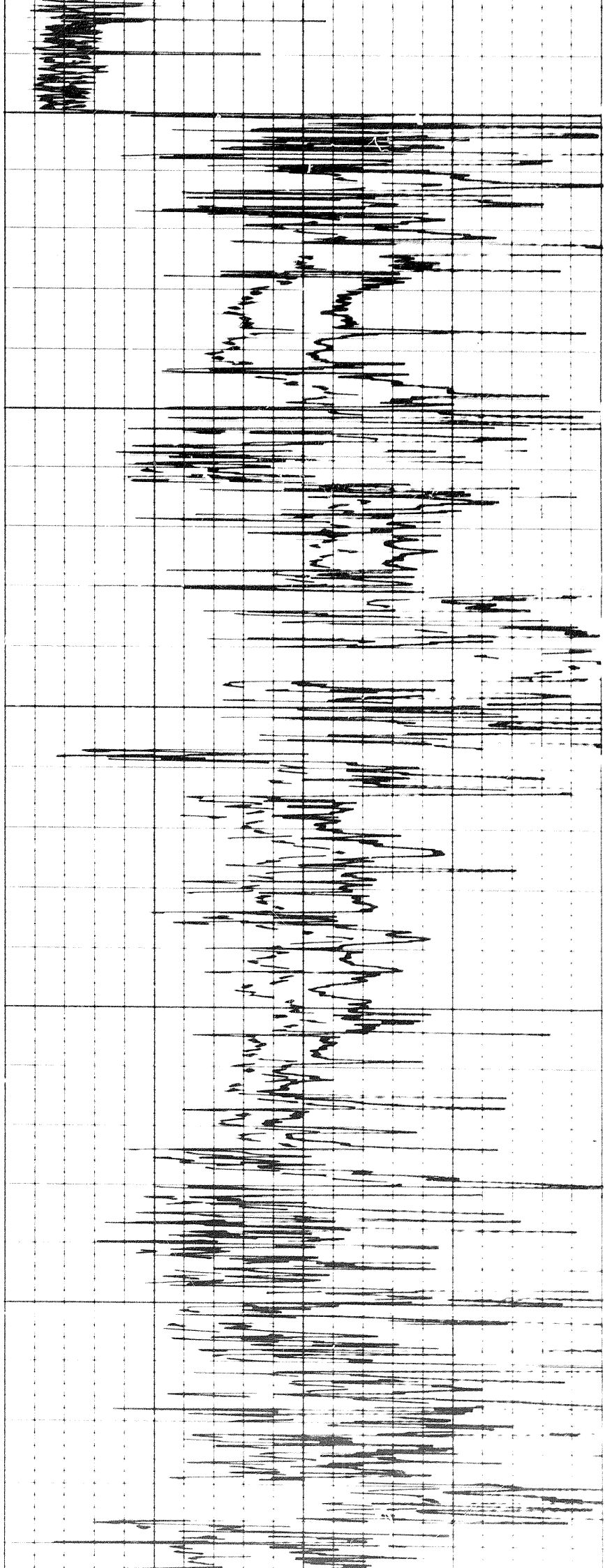


4800

4300

4400

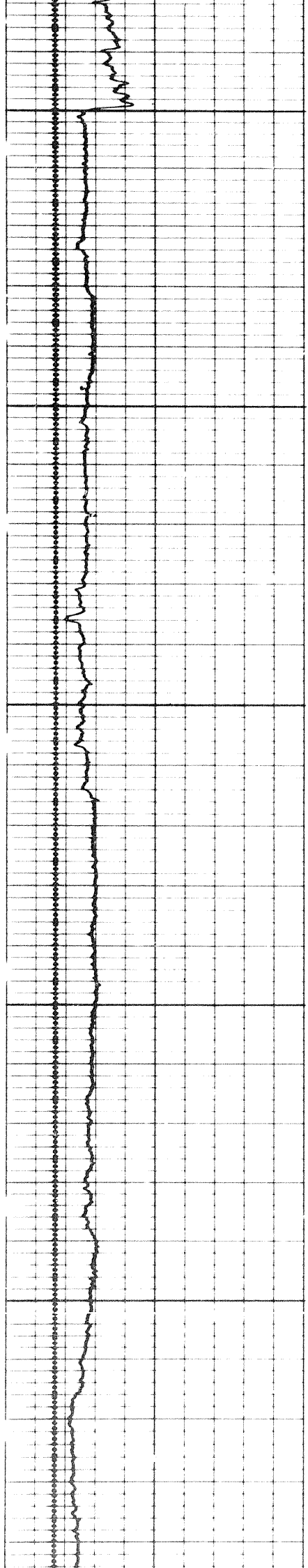




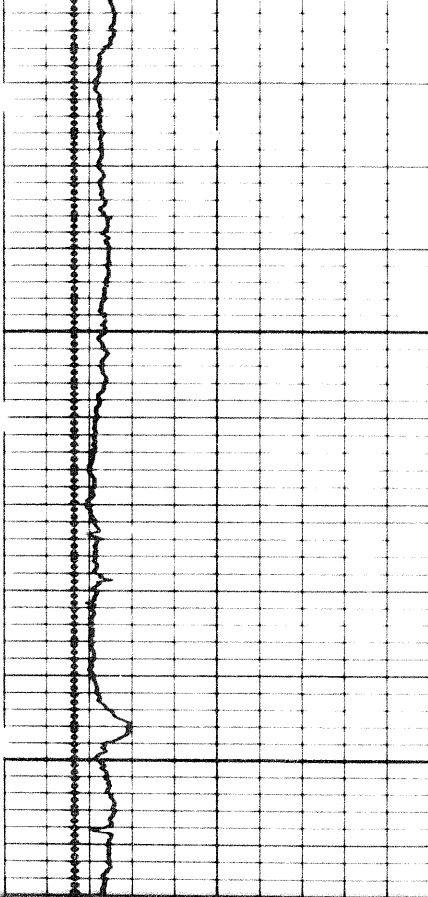
4400

4500

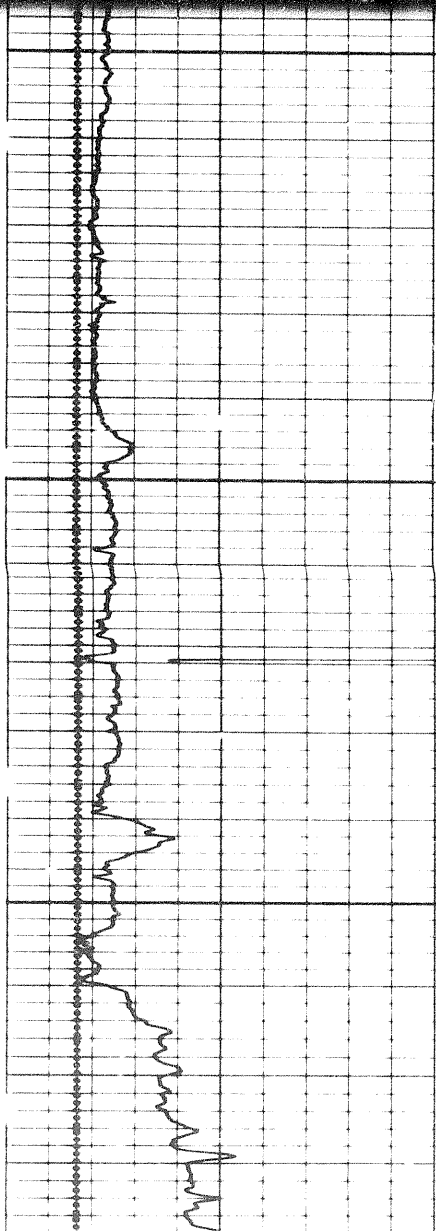

4600




907

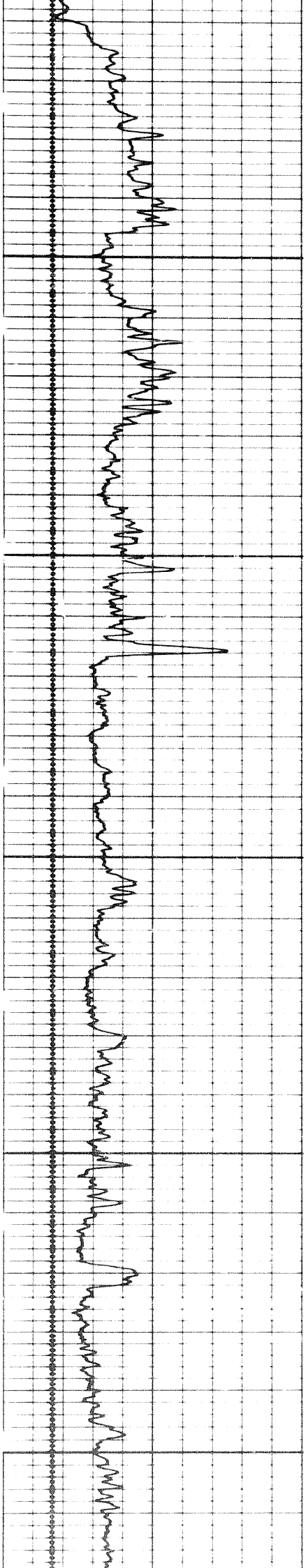


4700



4700

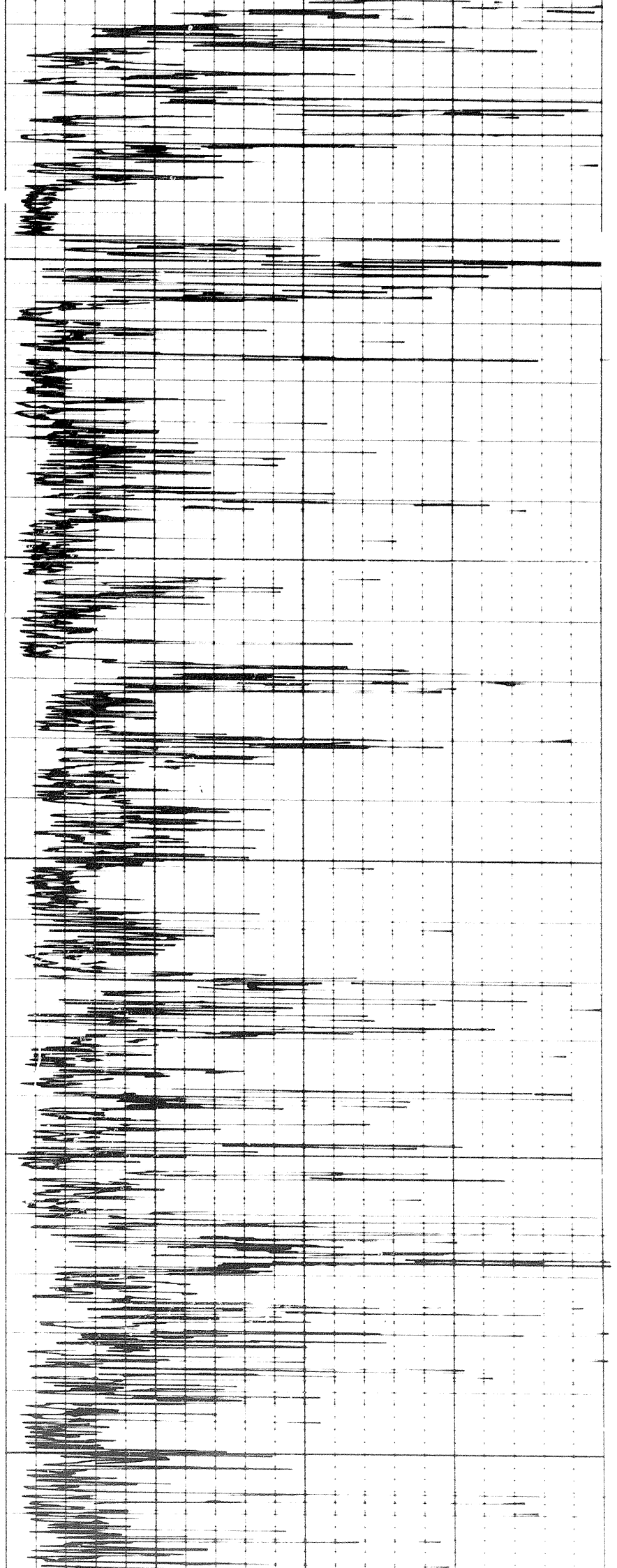




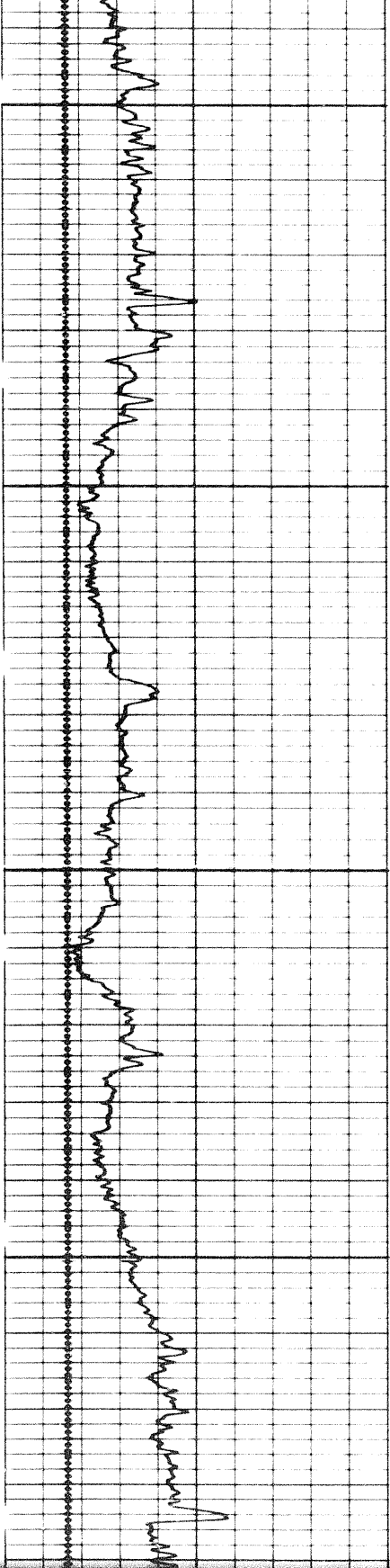
4900

4900

5000


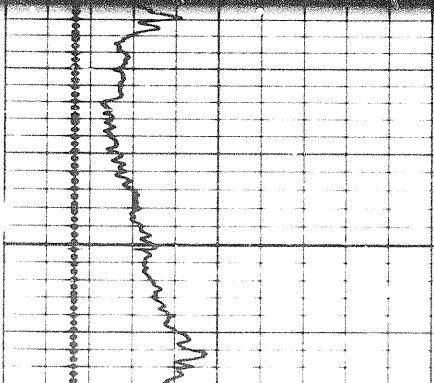
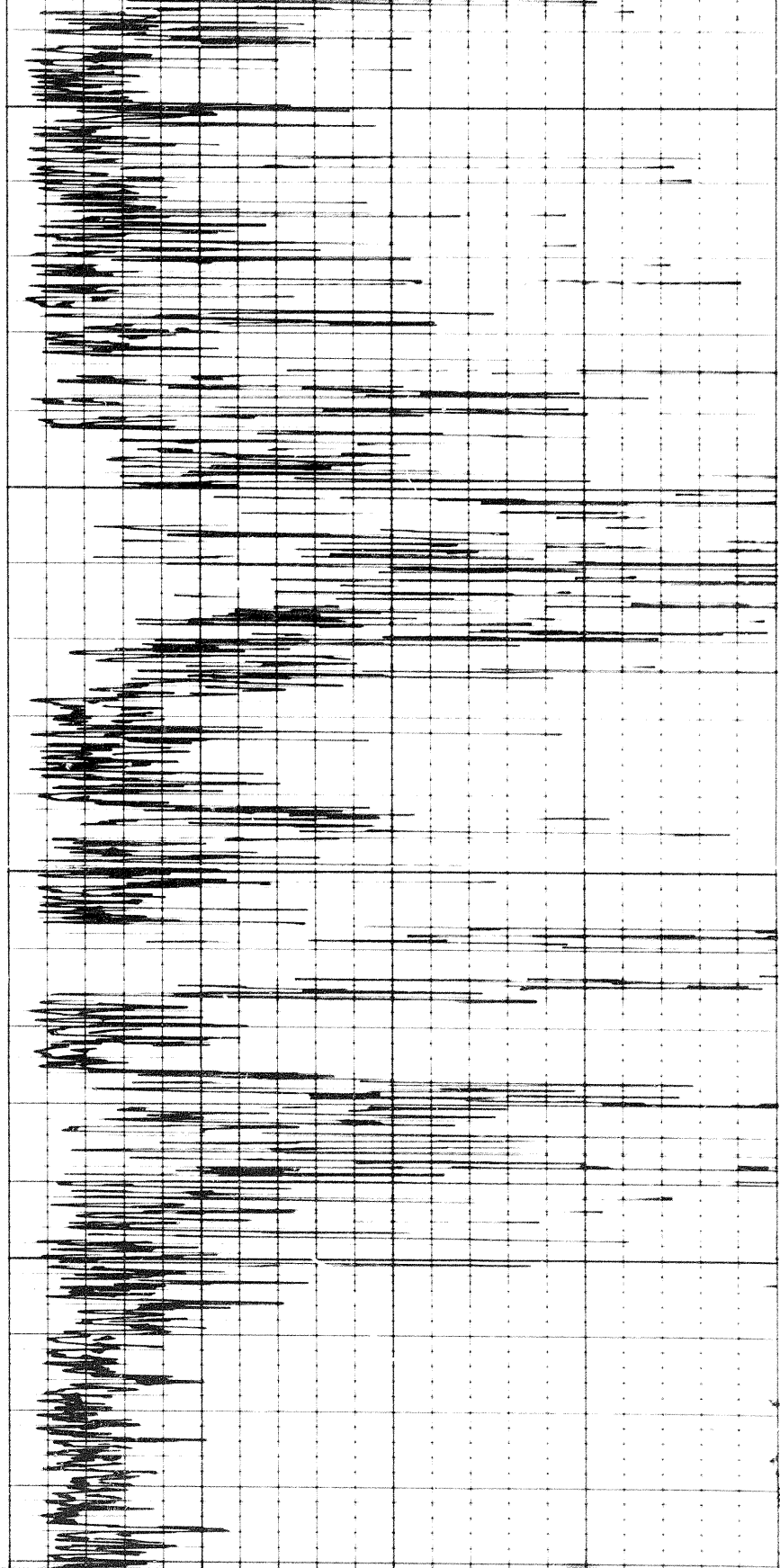


104

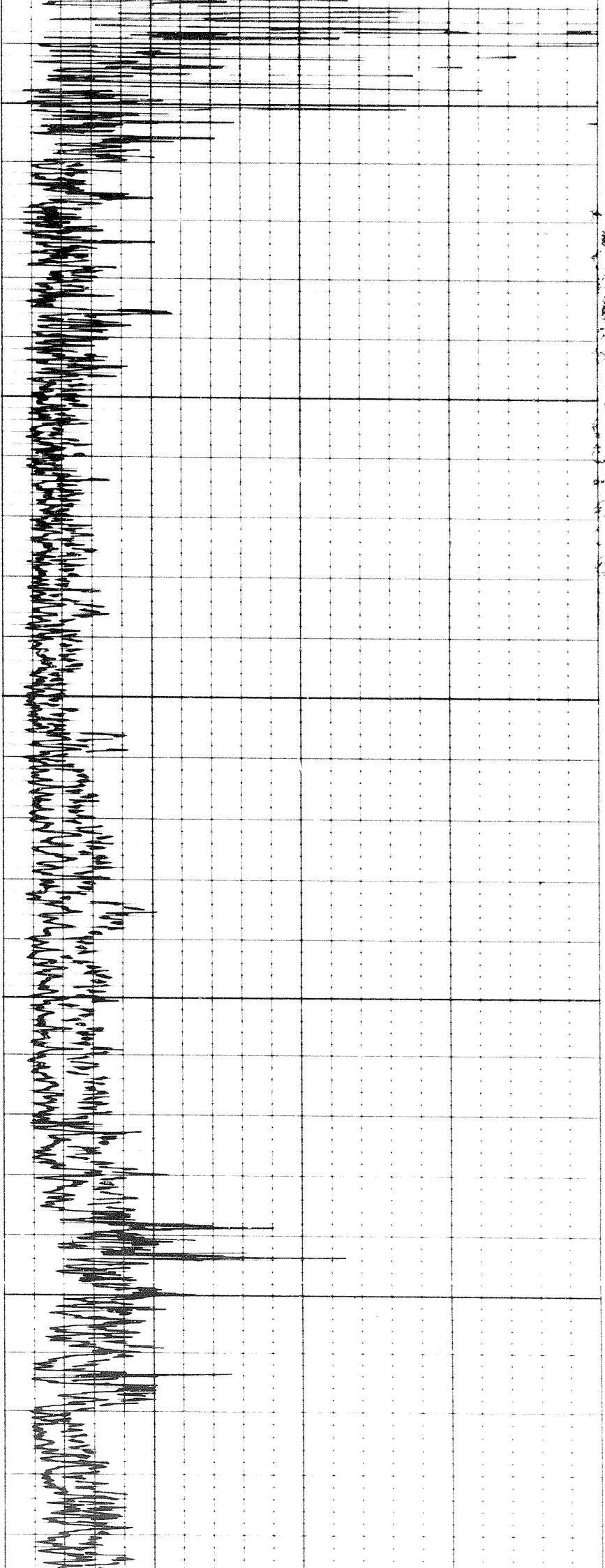


5000

5100

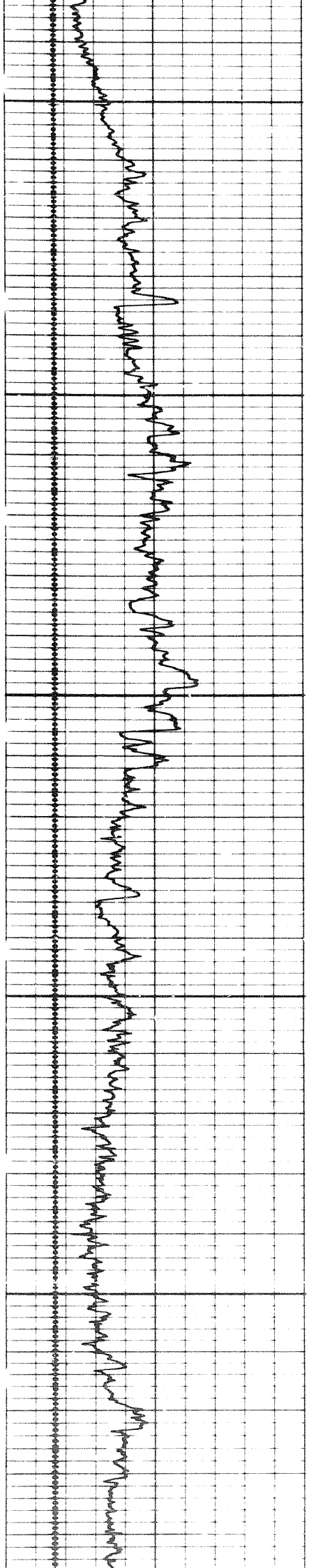


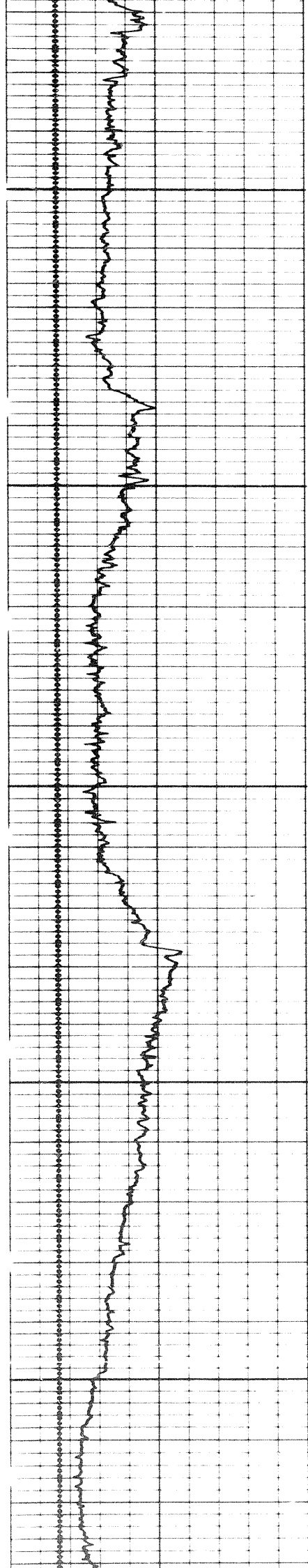
2-20-68 031630



8300

8300

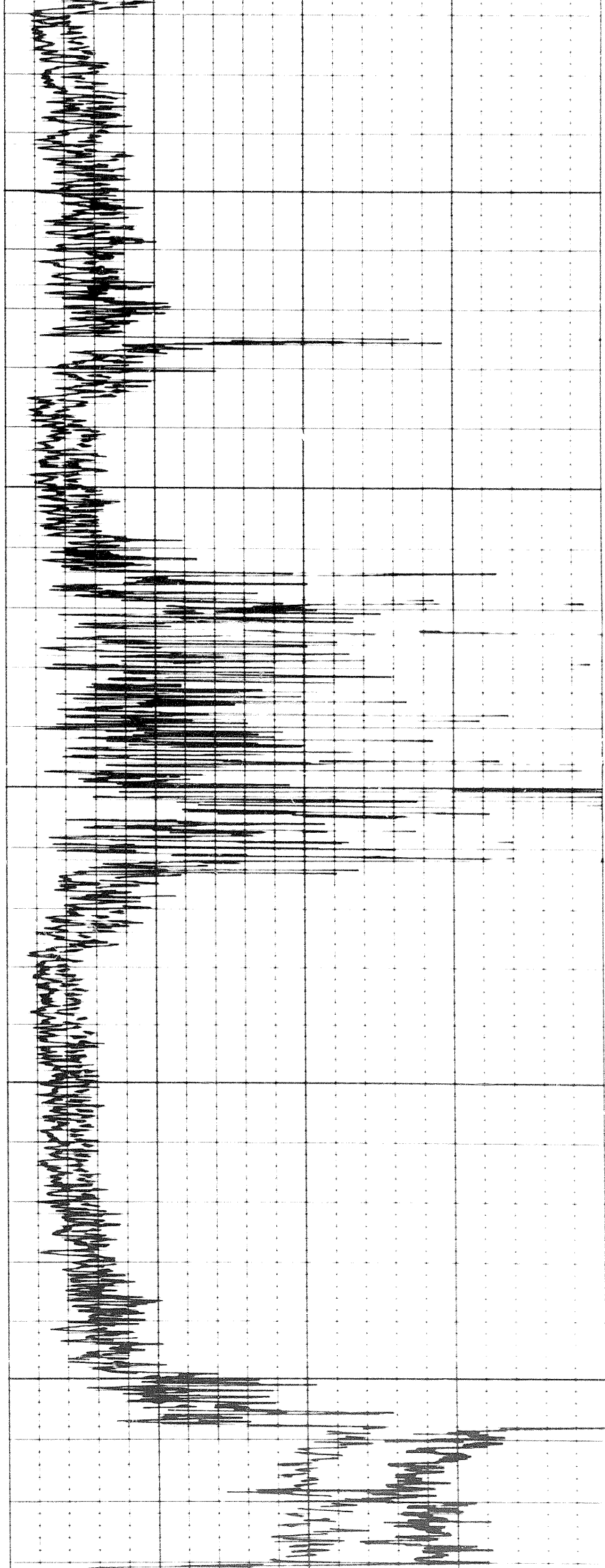




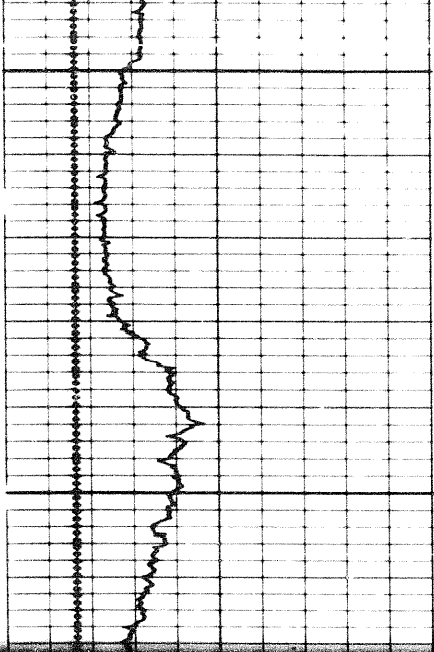
5400

5500

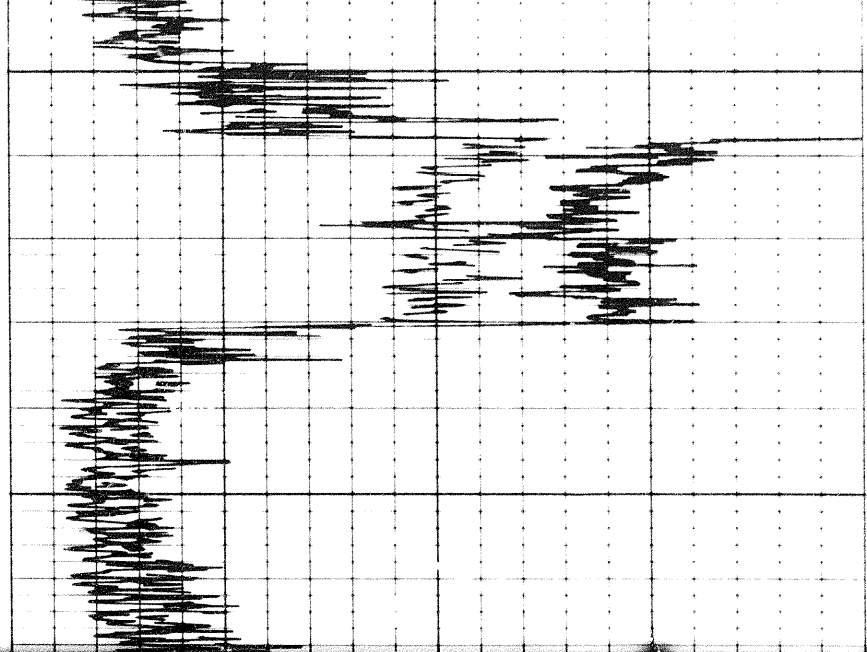
5600



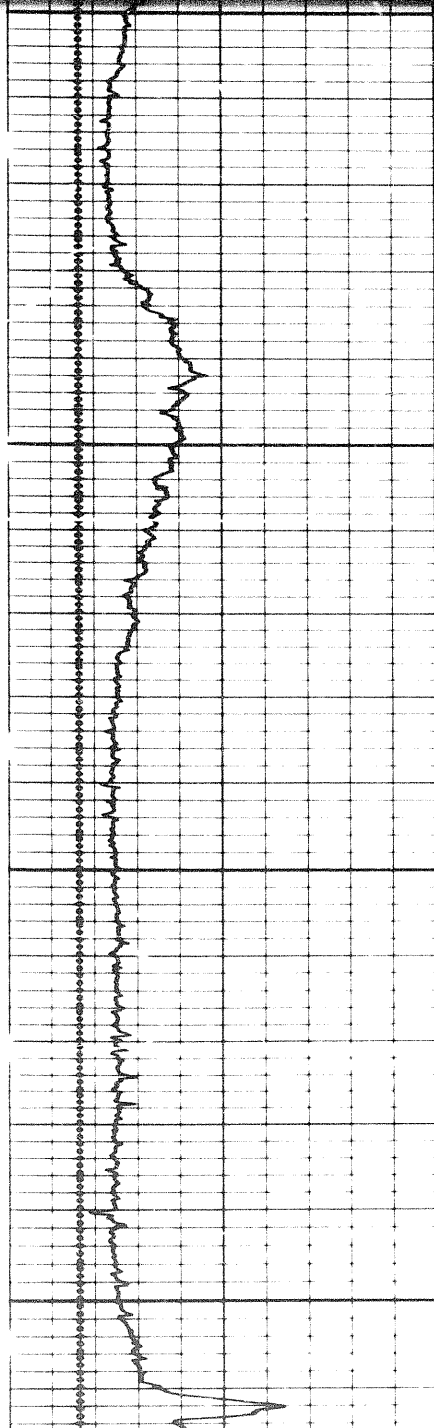
114



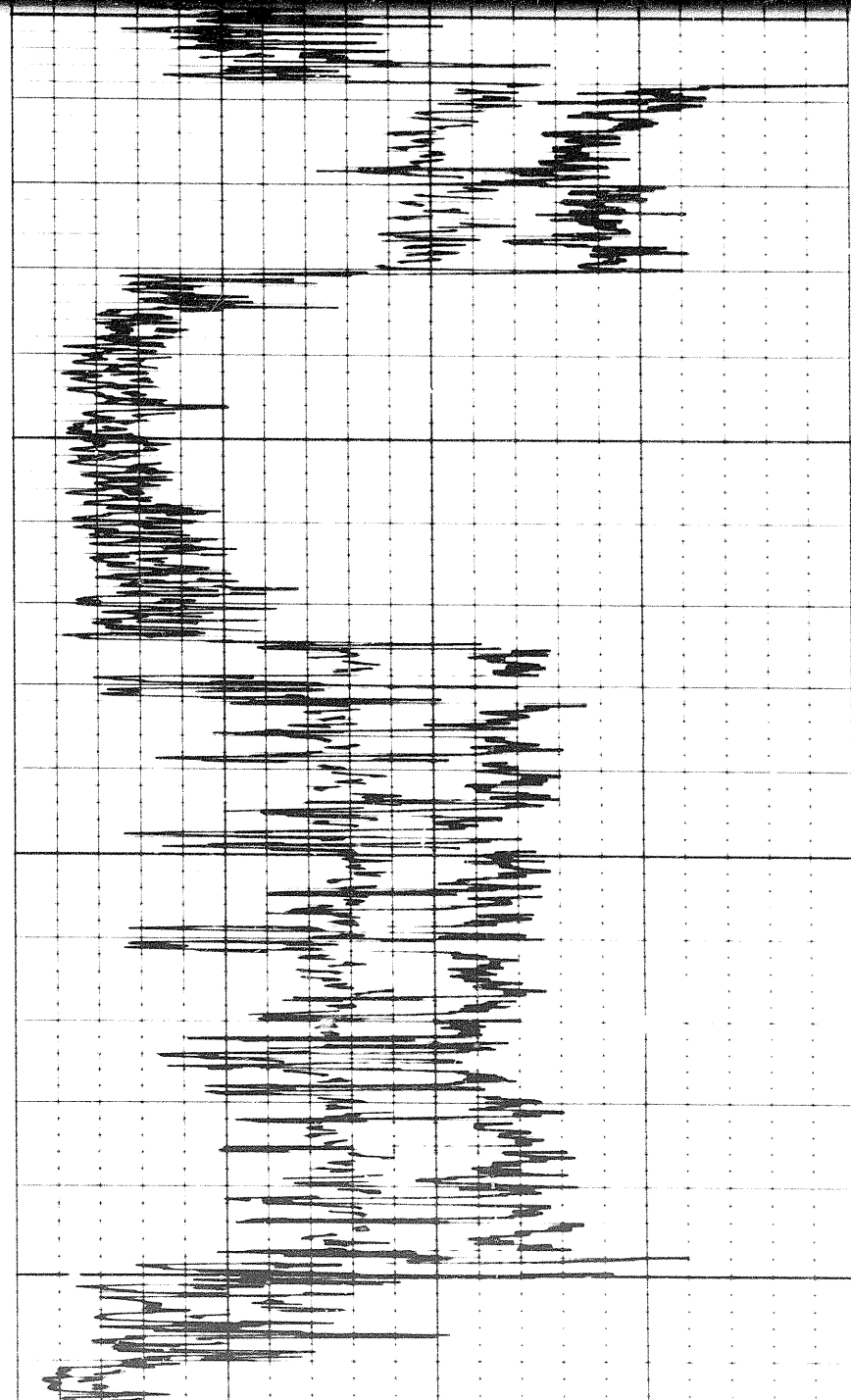
5600

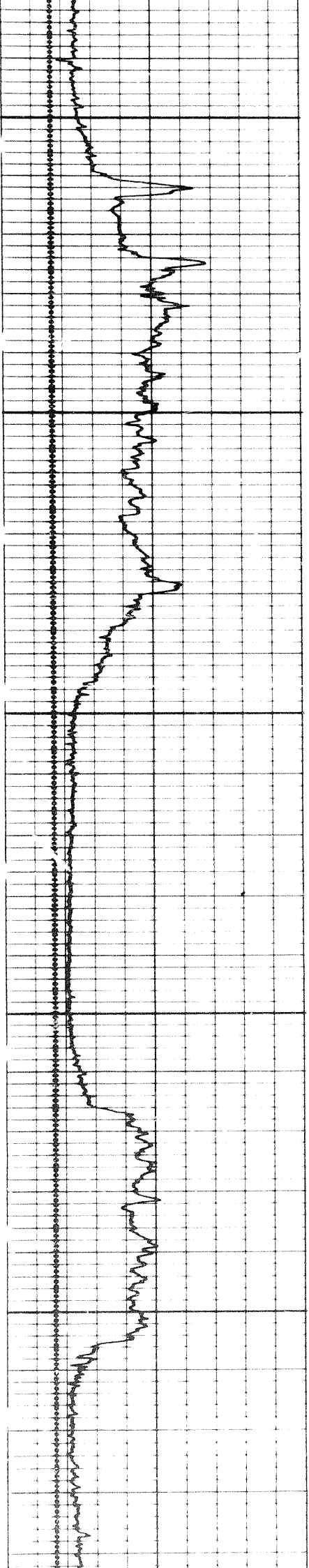


5600



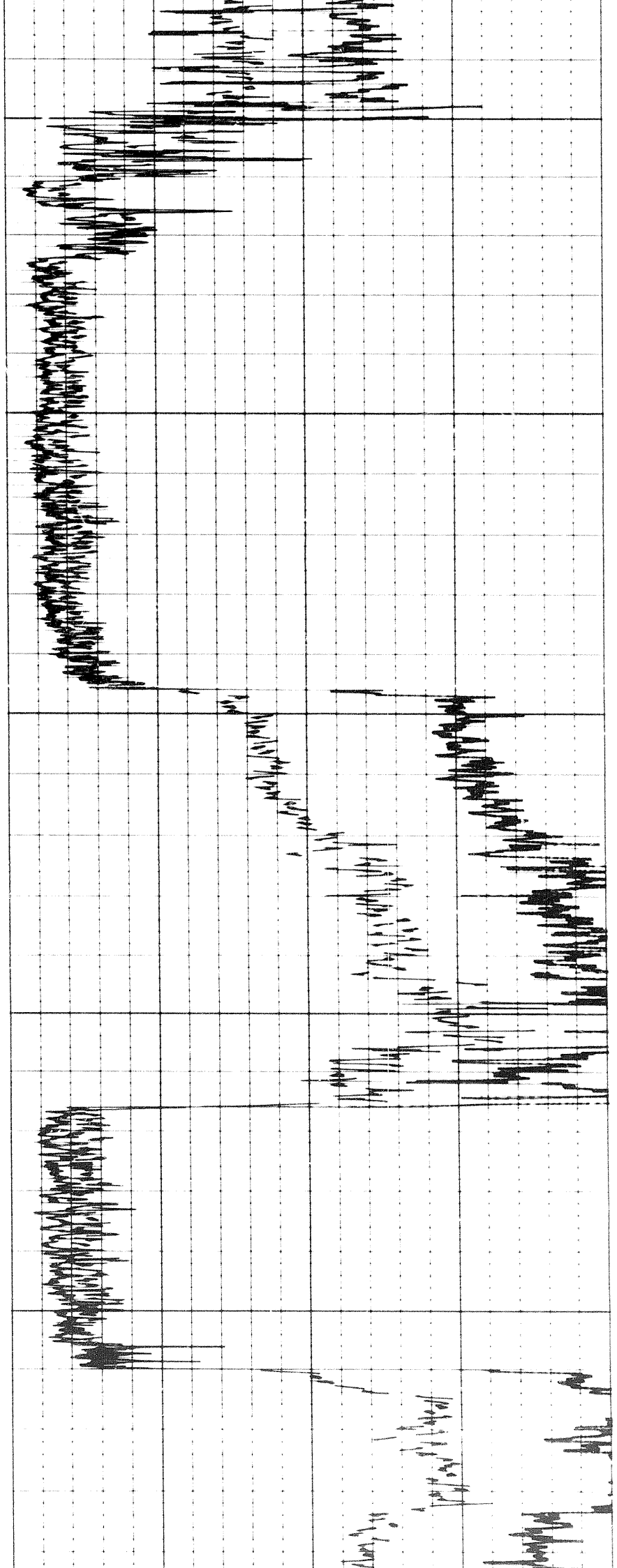
5700



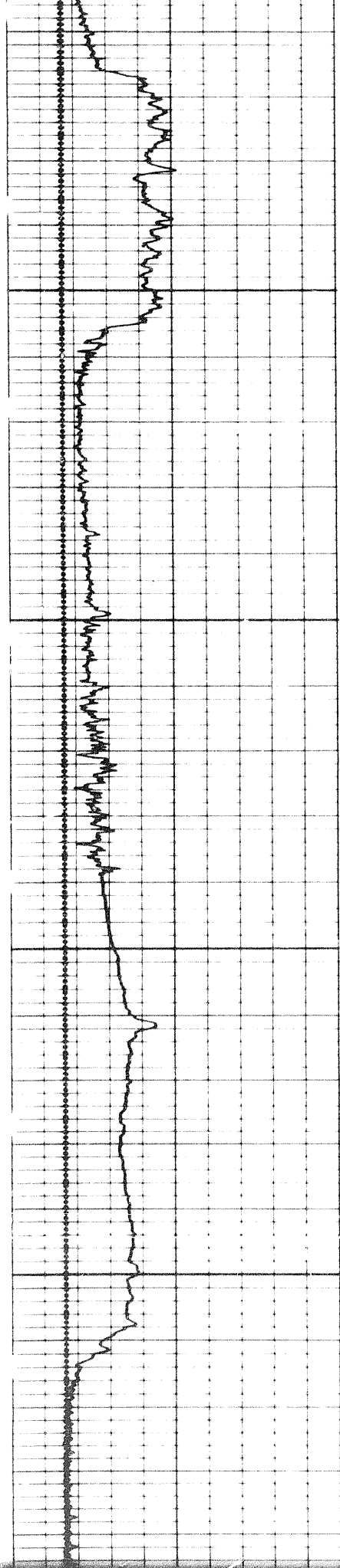


0085

5900

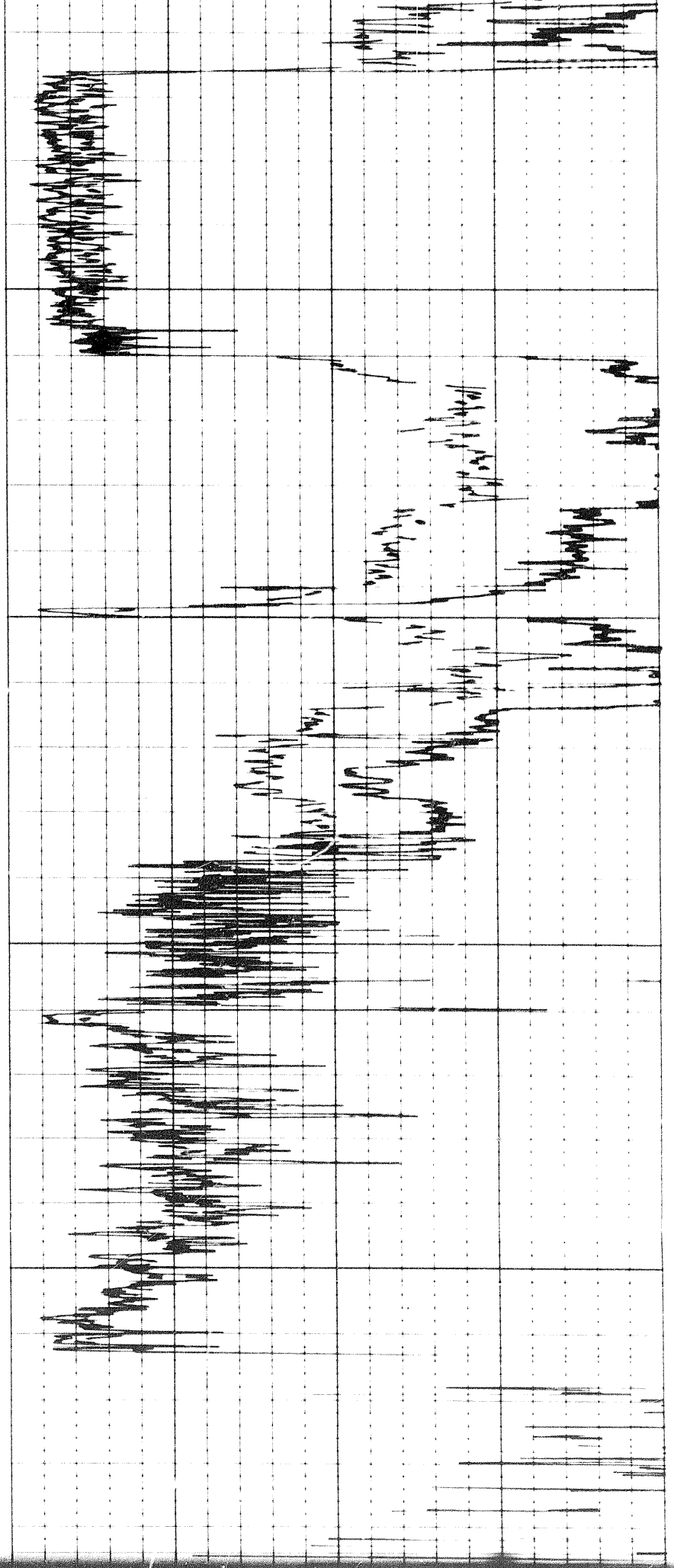


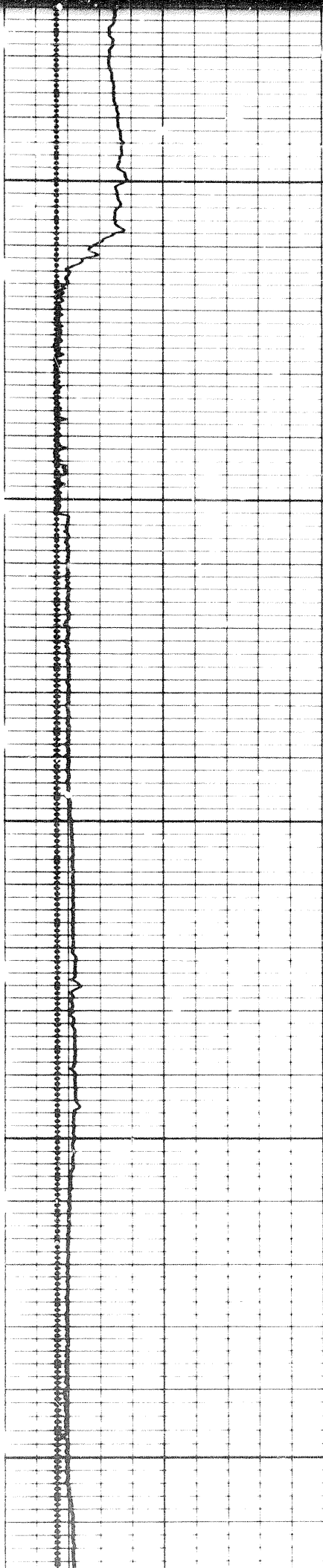
1728



6000

6100

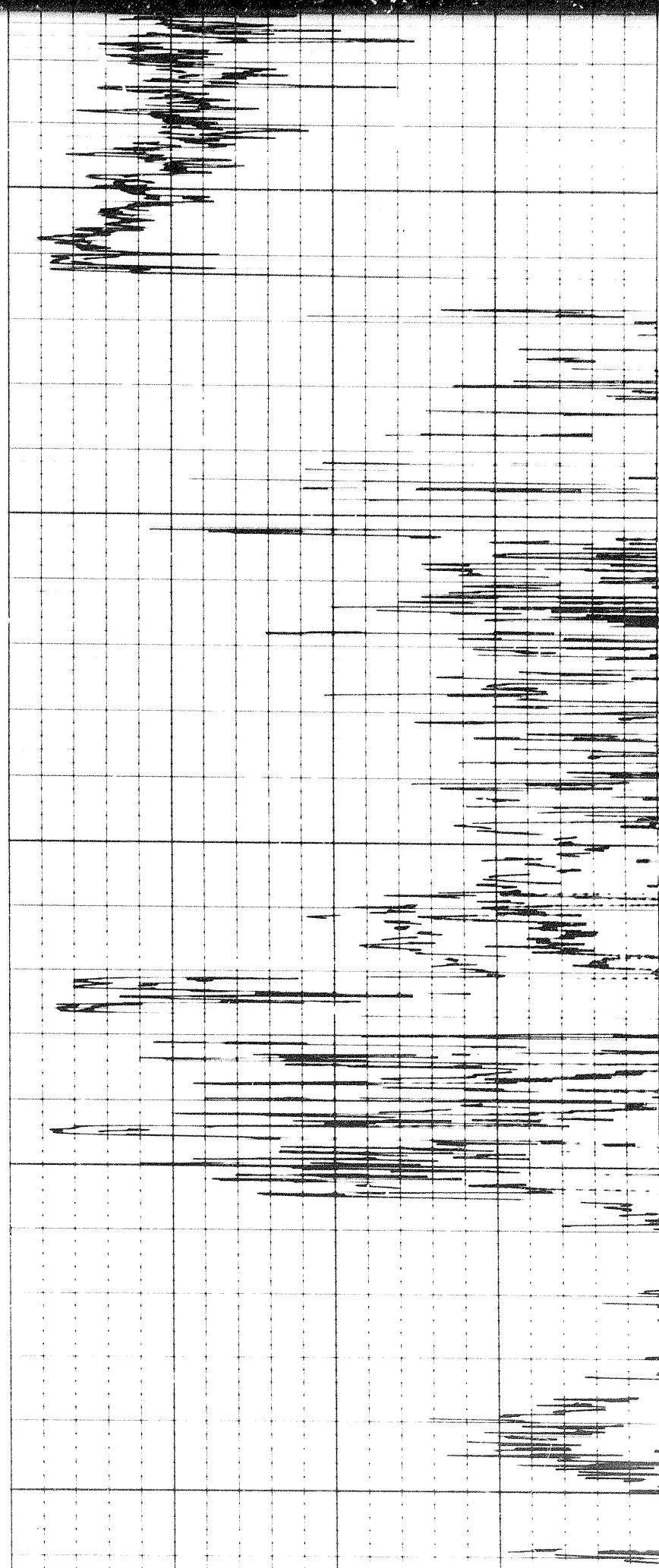


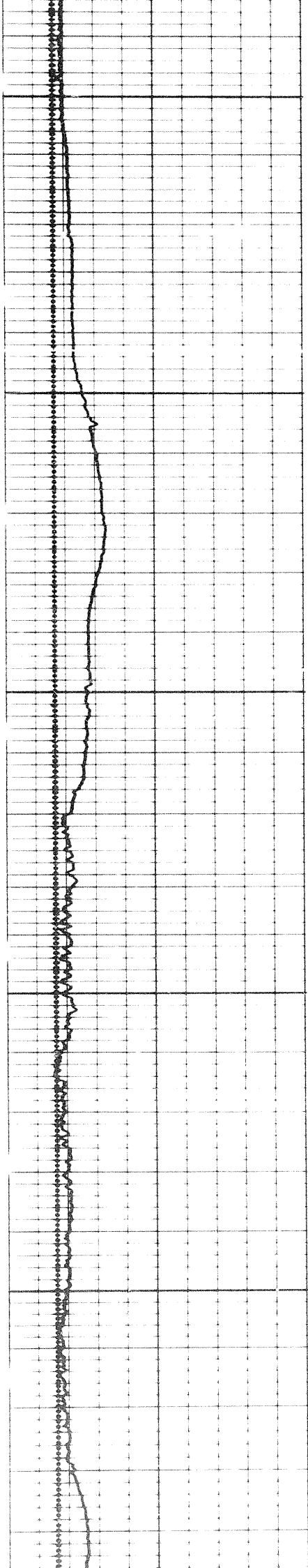


6100

6200

6300




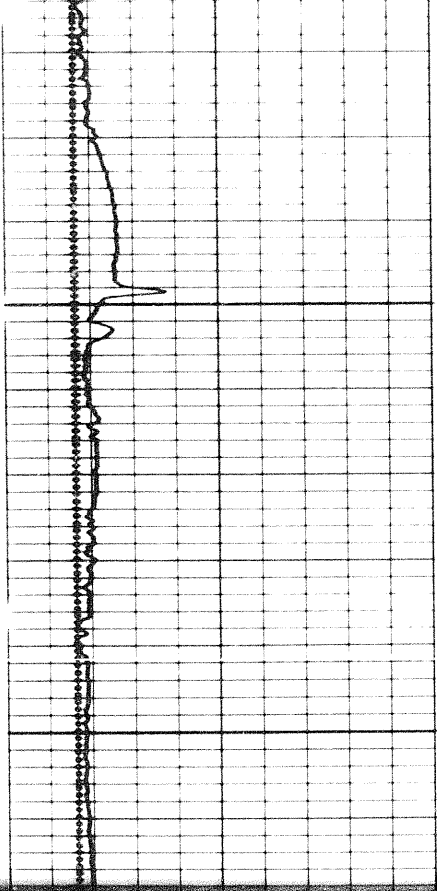


6300

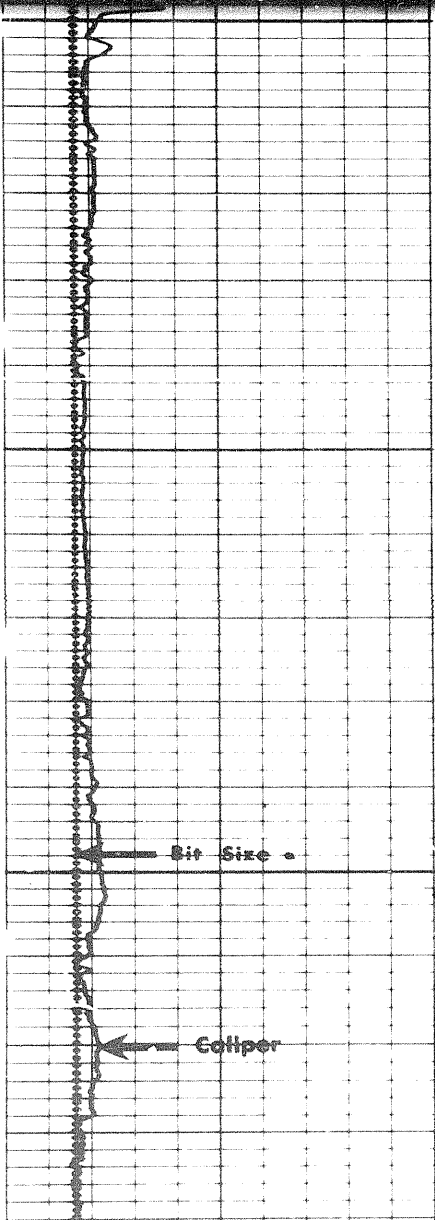

6400

6500

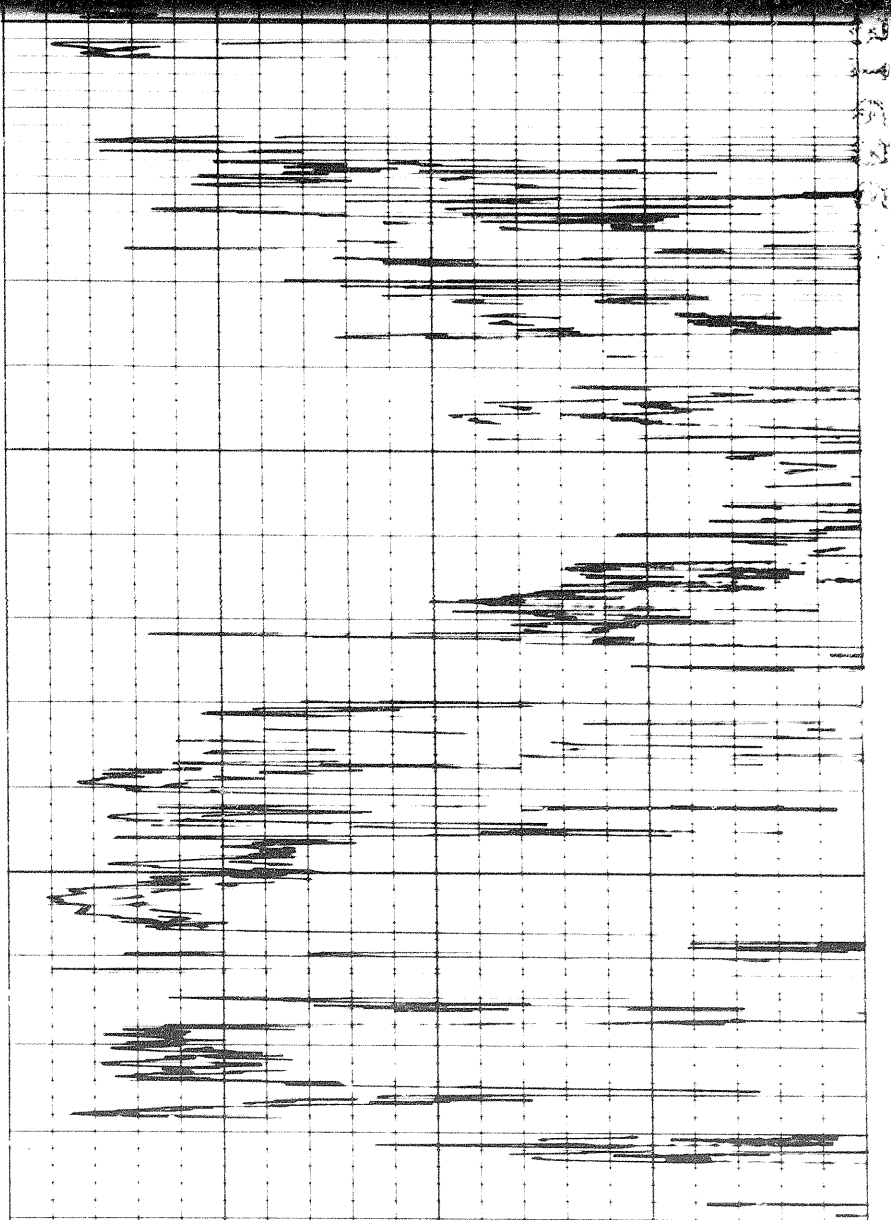


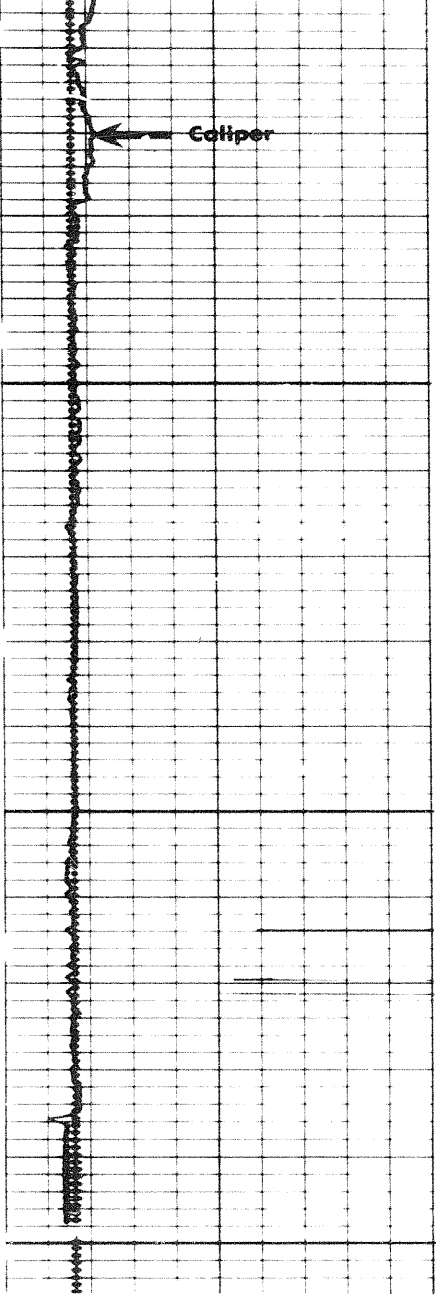


0099

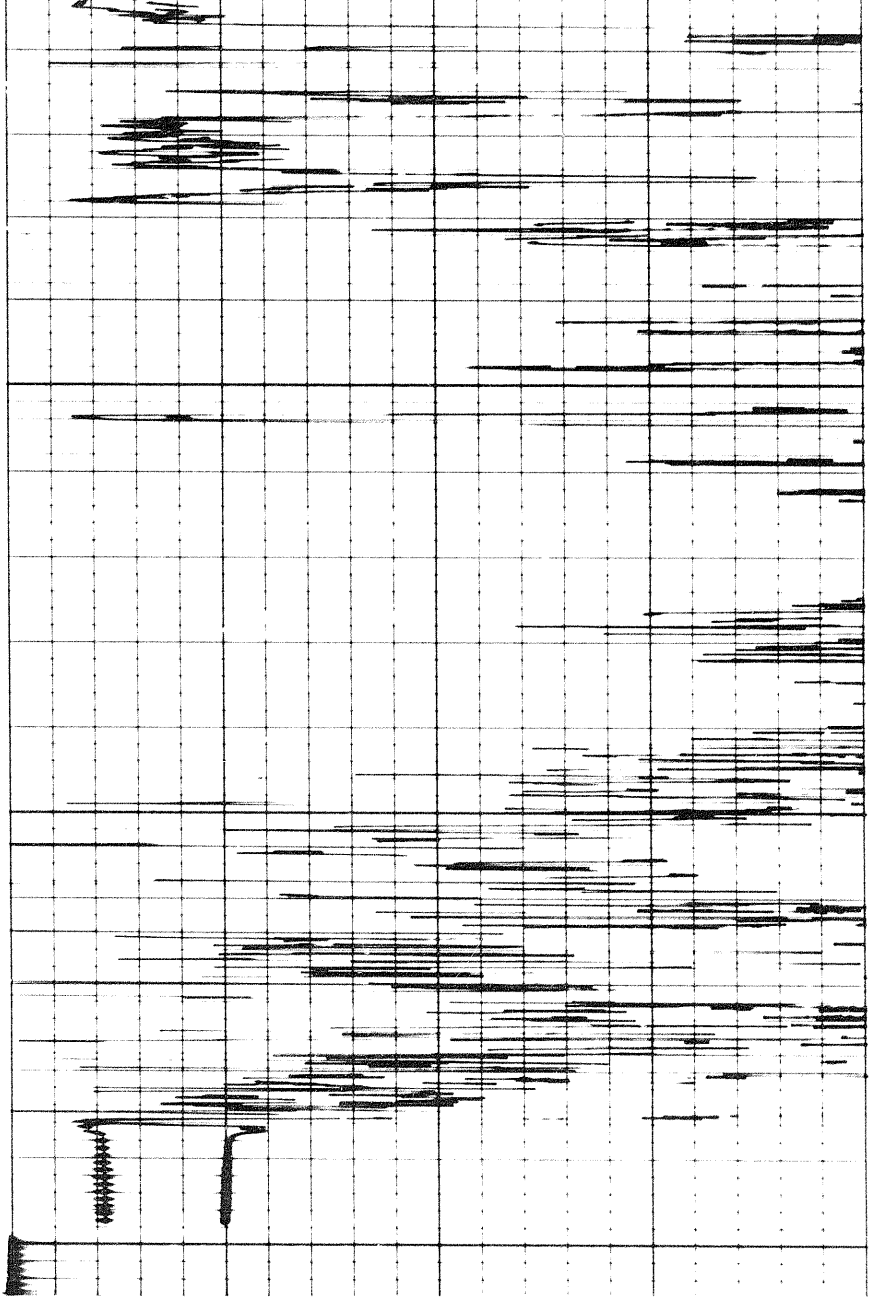


0099

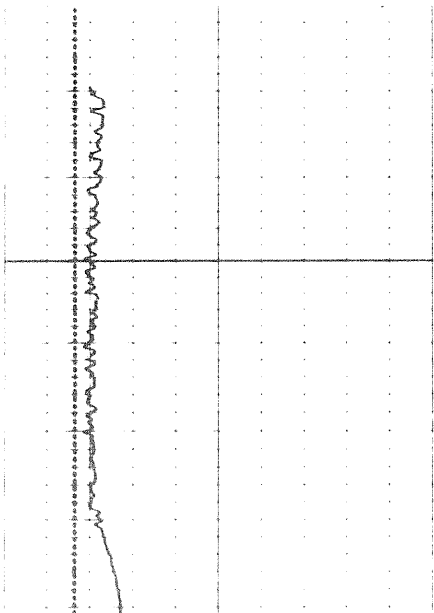




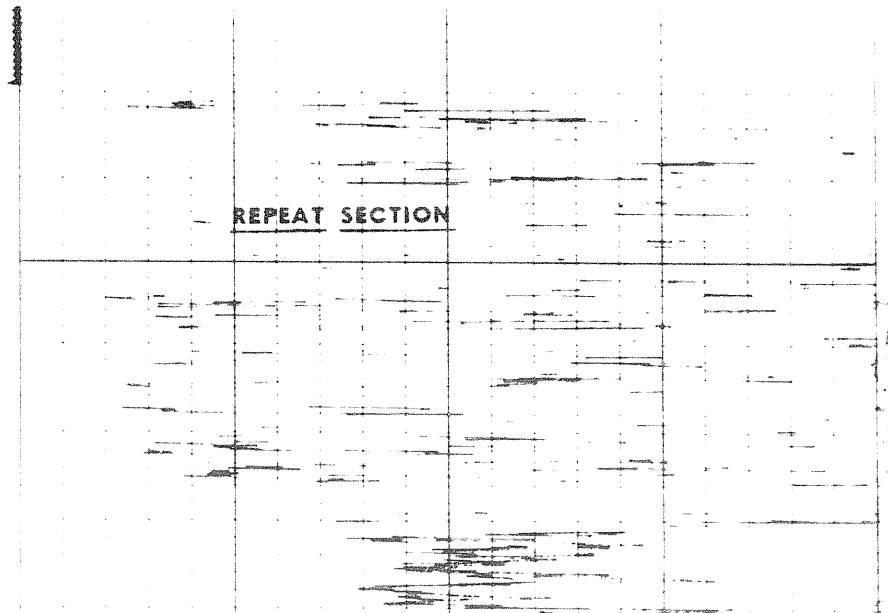
6700



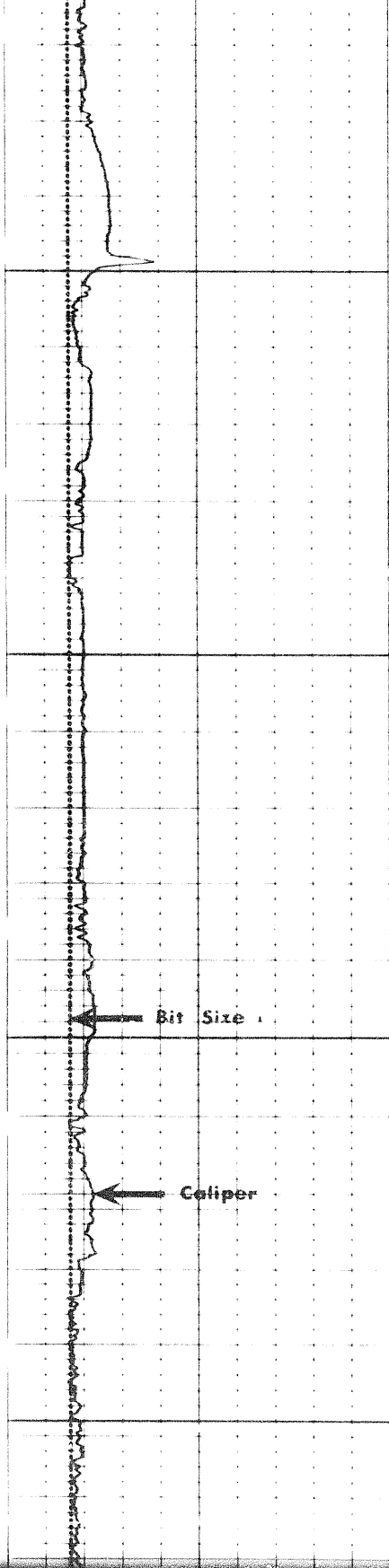
6800



6500


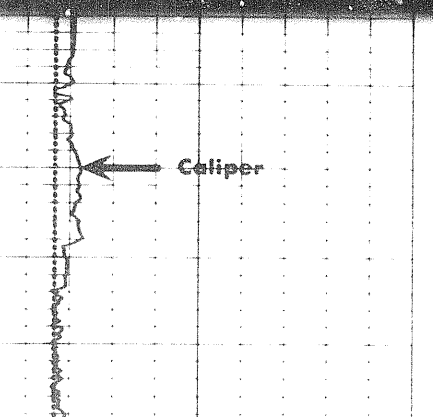



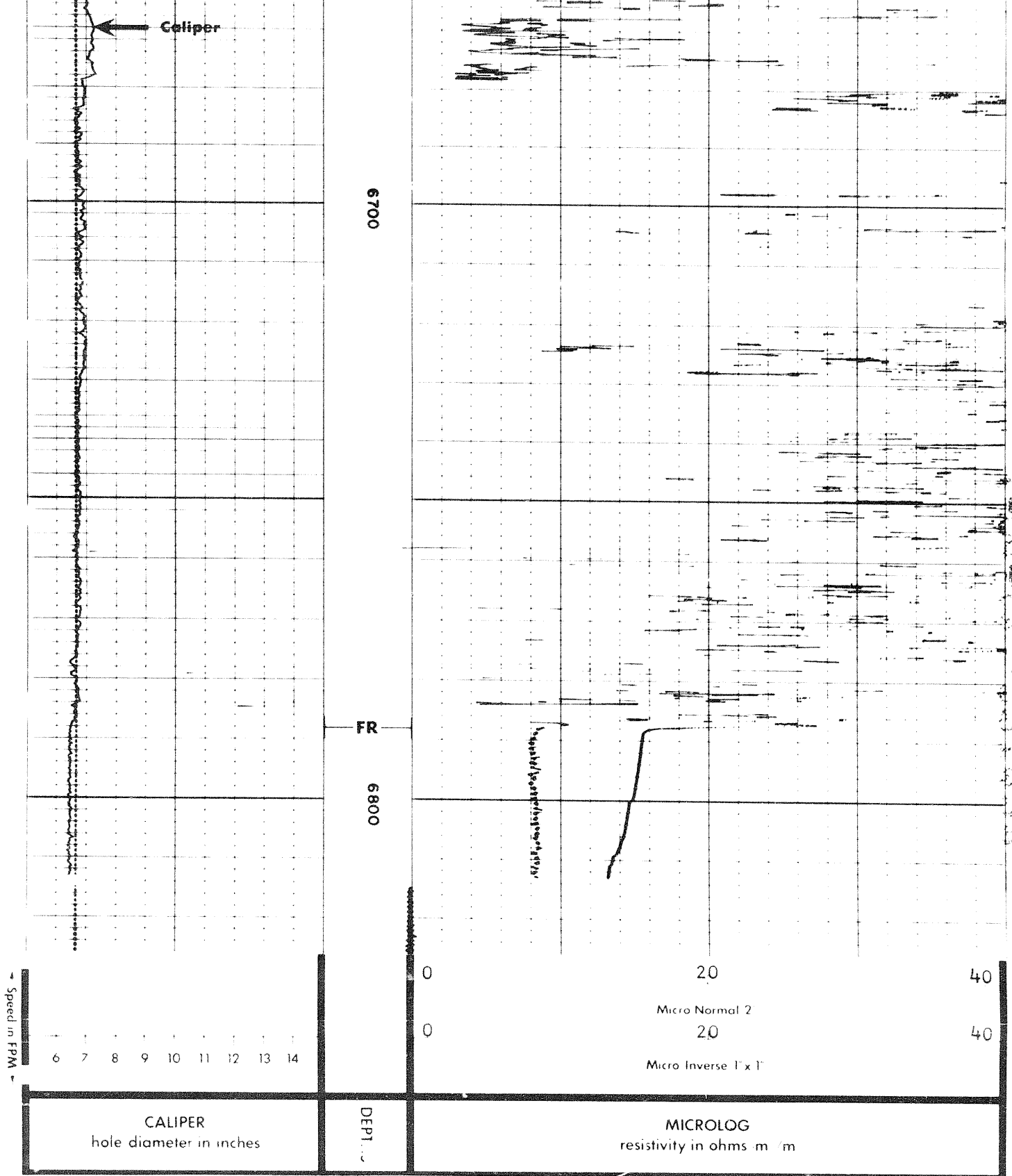
11-10-62
2
3
4
5



6600

6700





COMPANY SHELL CANADA LIMITED

WELL SHELL PEEL R TY 1-21

FIELD WILDCAT PROVINCE YUKON

SCHLUMBERGER

MUD LOG WITH SONDE COLLAPSED

Apparent Rm 0.96 Ω m / m

Depth 5930 ft

RESISTIVITY
ohms m / m

0 1 2

MUD LOG WITH SONDE COLLAPSED

Apparent Rm 0.96 Ω m / m
Depth 5930 ft.

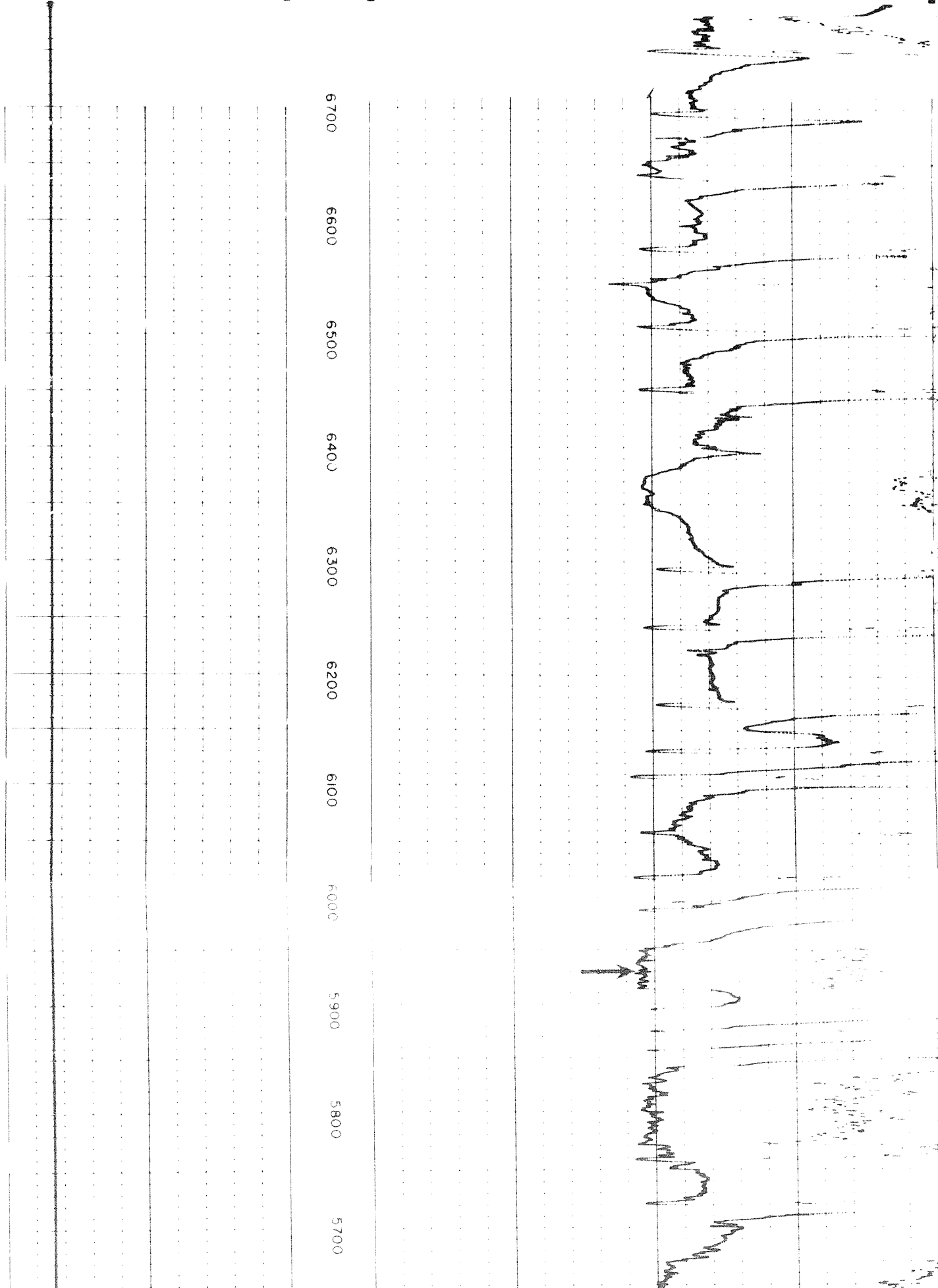
RESISTIVITY
ohms m / m

0

1

2

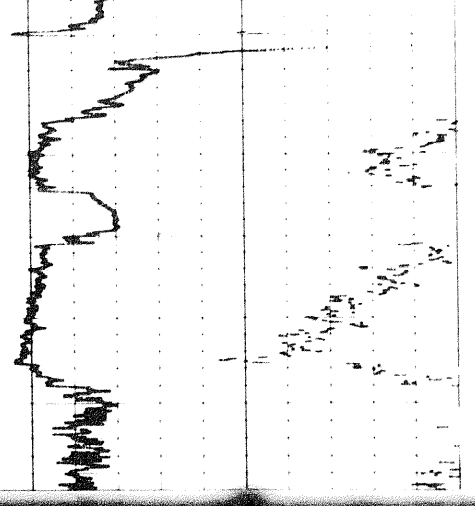
6700
6600
6500
6400
6300
6200
6100
6000
5900
5800
5700



5700

5600

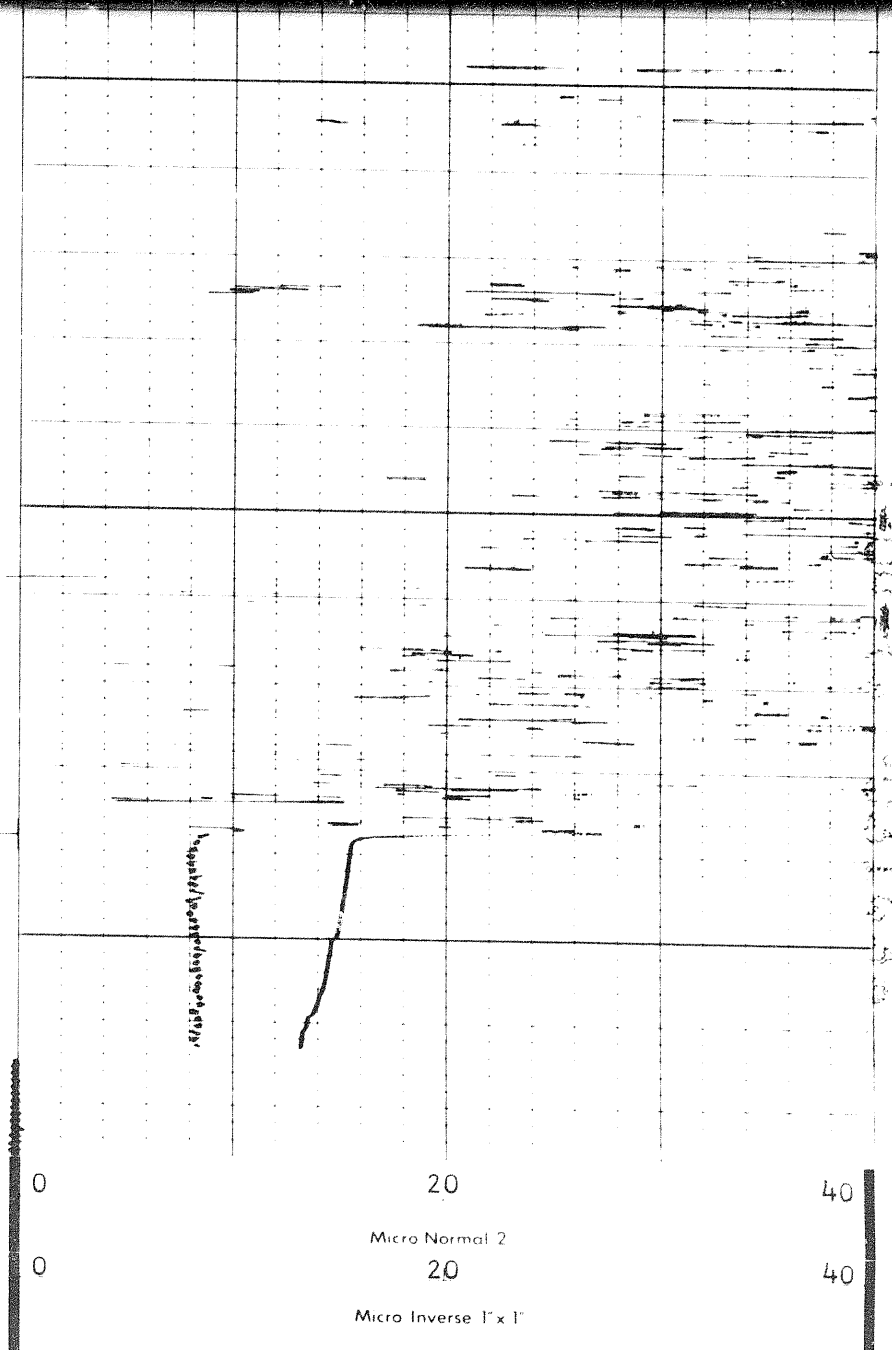
5500



6700

FR

6800



0

20

40

Micro Normal 2

20

40

Micro Inverse 1 x 1

0

Speed in FPM

6 7 8 9 10 11 12 13 14

CALIPER
hole diameter in inches

DEPTHS

MICROLOG
resistivity in ohms m /m

COMPANY SHELL CANADA LIMITED

hole diameter in inches

THS

resistivity in ohms m /m

COMPANY SHELL CANADA LIMITED

WELL SHELL PEEL R TY 1-21

FIELD WILDCAT PROVINCE YUKON

SCHLUMBERGER

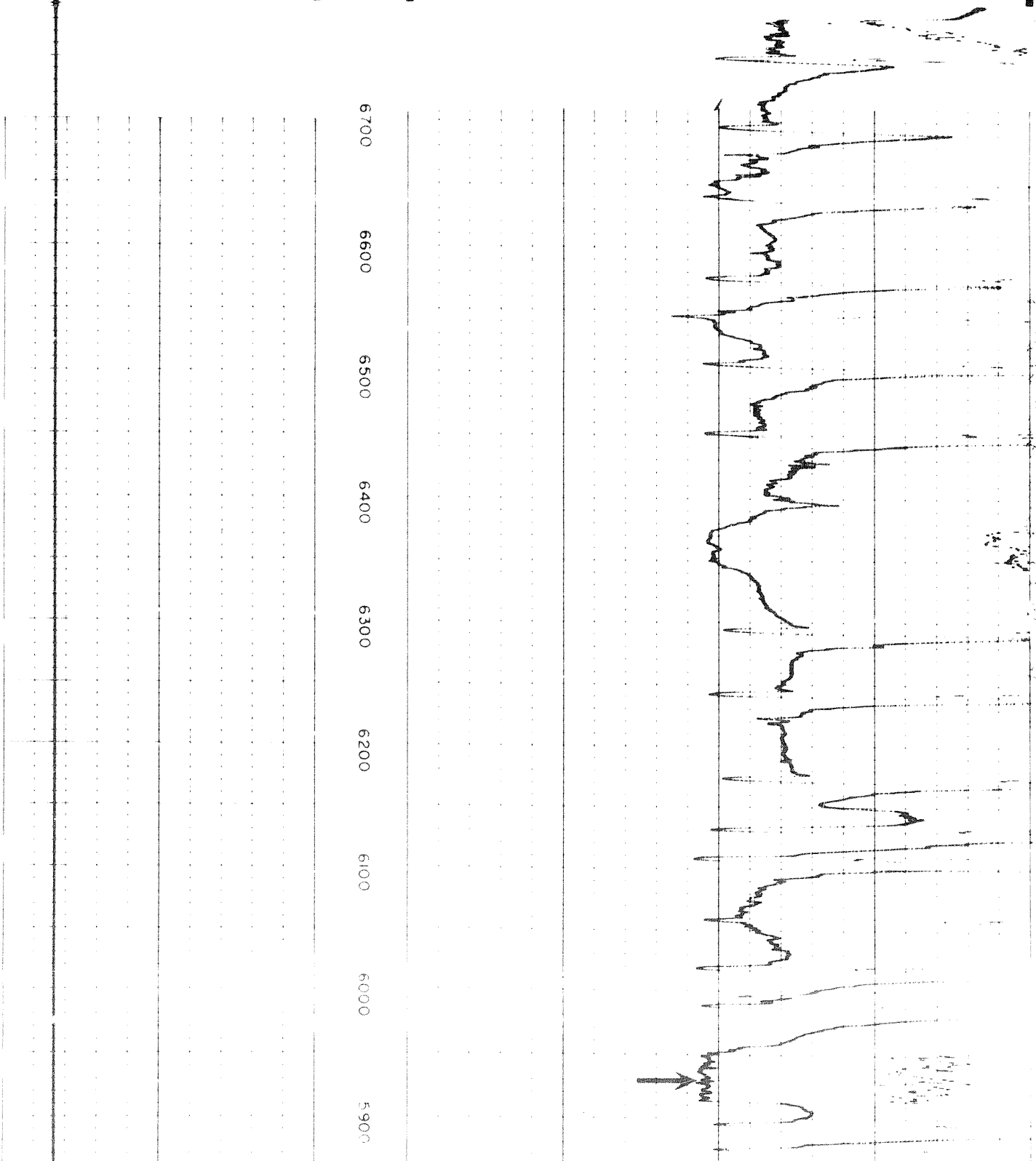
MUD LOG WITH SONDE COLLAPSED

Apparent Rm 0.96 Ω m /m
Depth 5930 ft.

RESISTIVITY
ohms m /m

0

2



16 of 15

00 6500 6400 6300 6200 6100 6000 5900 5800 5700 5600 5500

