SCHLUMB

PROVINCE YUKON
FIELD WILDCAT
WELL SHELL PEEL R YT L-19
COMPANY SHELL CANADA LIMITED

Date	
Run No.	
First Reading	
Last Reading	
Feet Measured	
Depth Reached	
Bottom Driller	
Csg. SOC	
Csg. Driller	
Mud Nature	
Dens. / Visc.	9.
Mud pH	
Water Loss	
Res.	RE
@ BHT	0.
Rmf	1.
Rmc	1.
Bit Size	
Mud Log:	
Rm	
Limit	
Depth	
Opr. Rig Time	
Truck No.	
Recorded By	SWI
Witness	

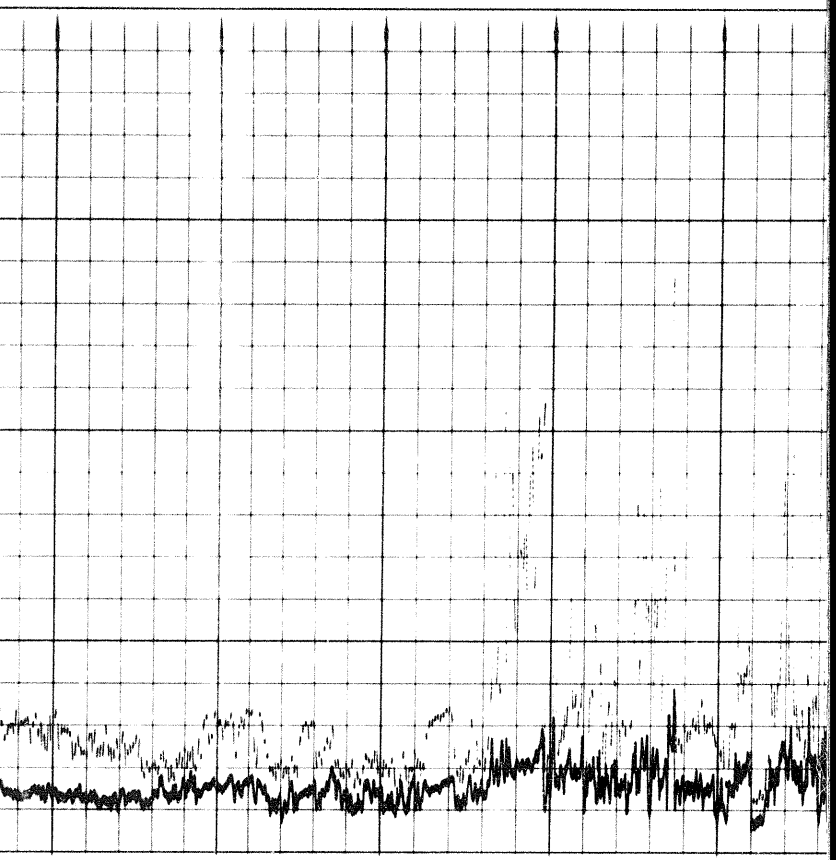

1600 1700 1800

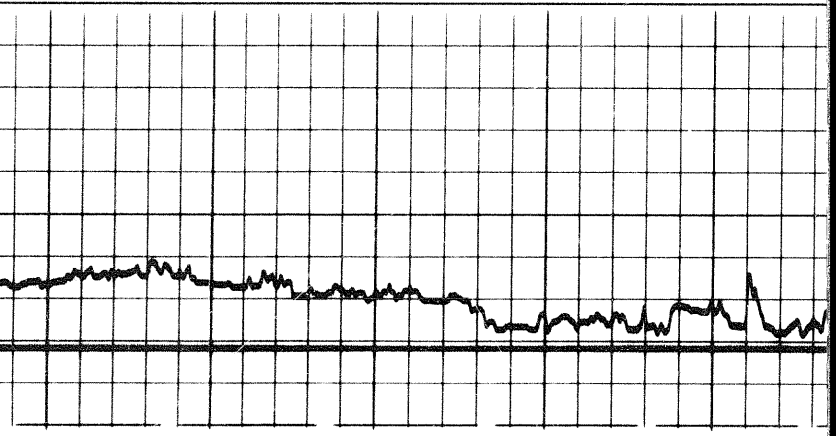

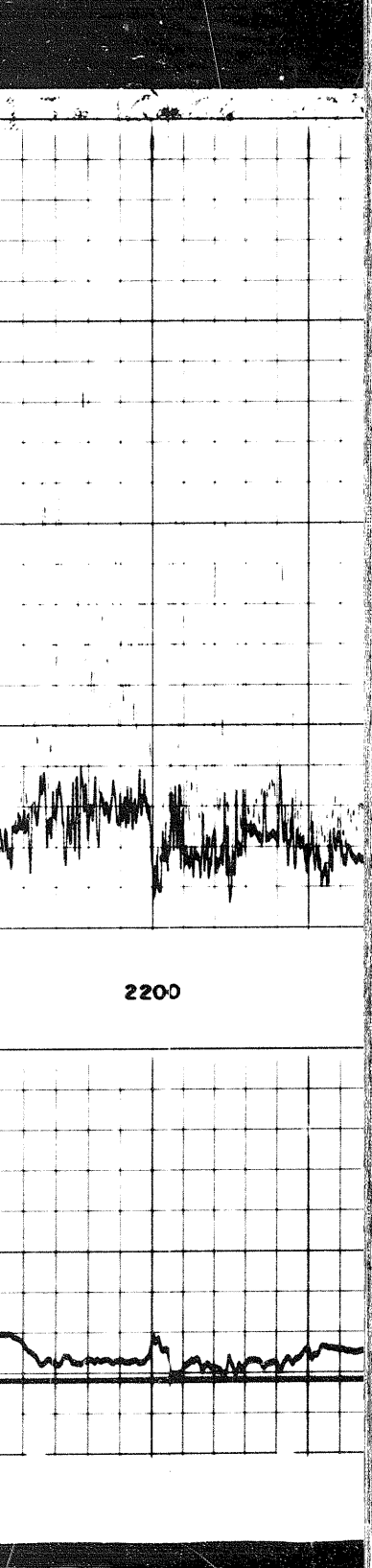
2200

32

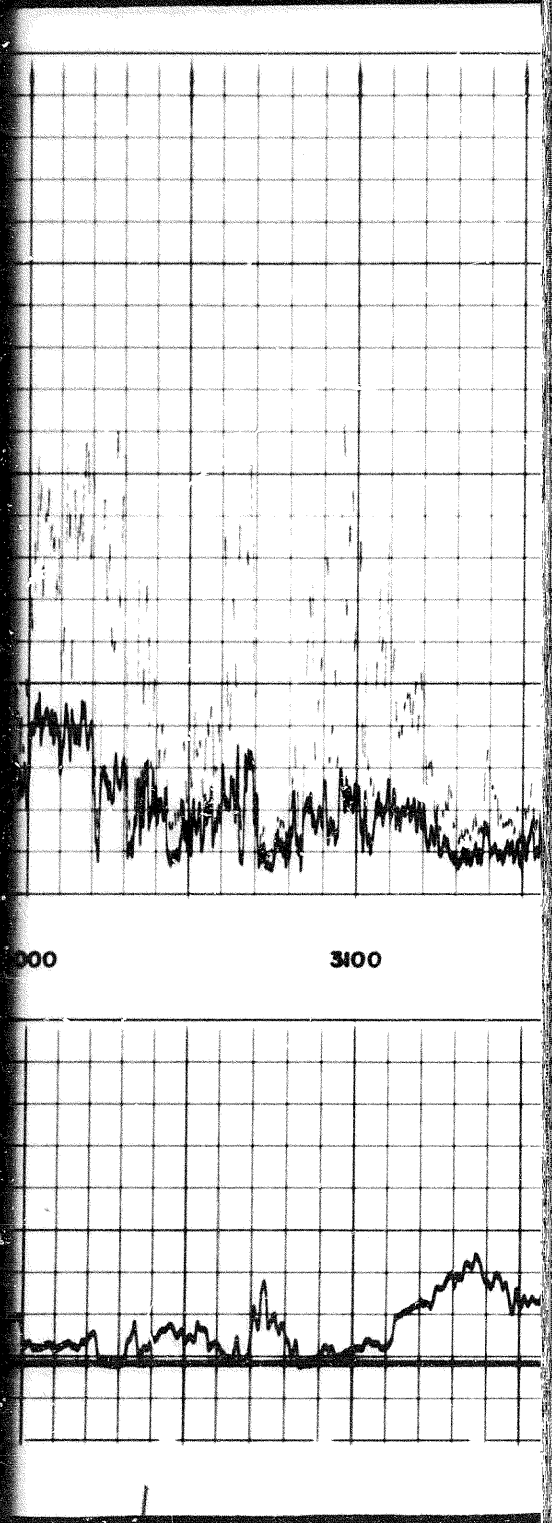
000
3100



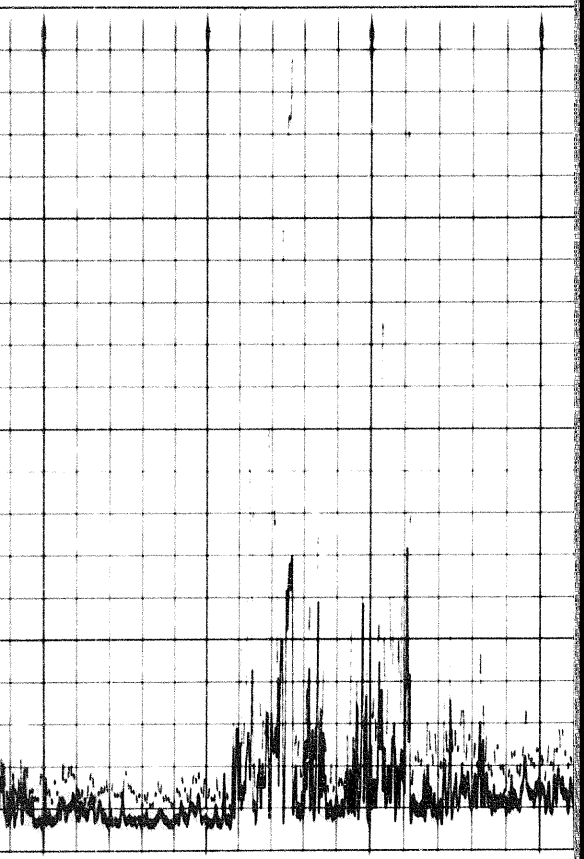

4500 4600

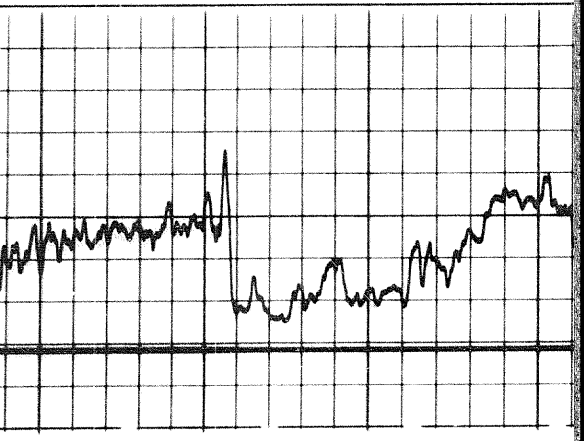

510

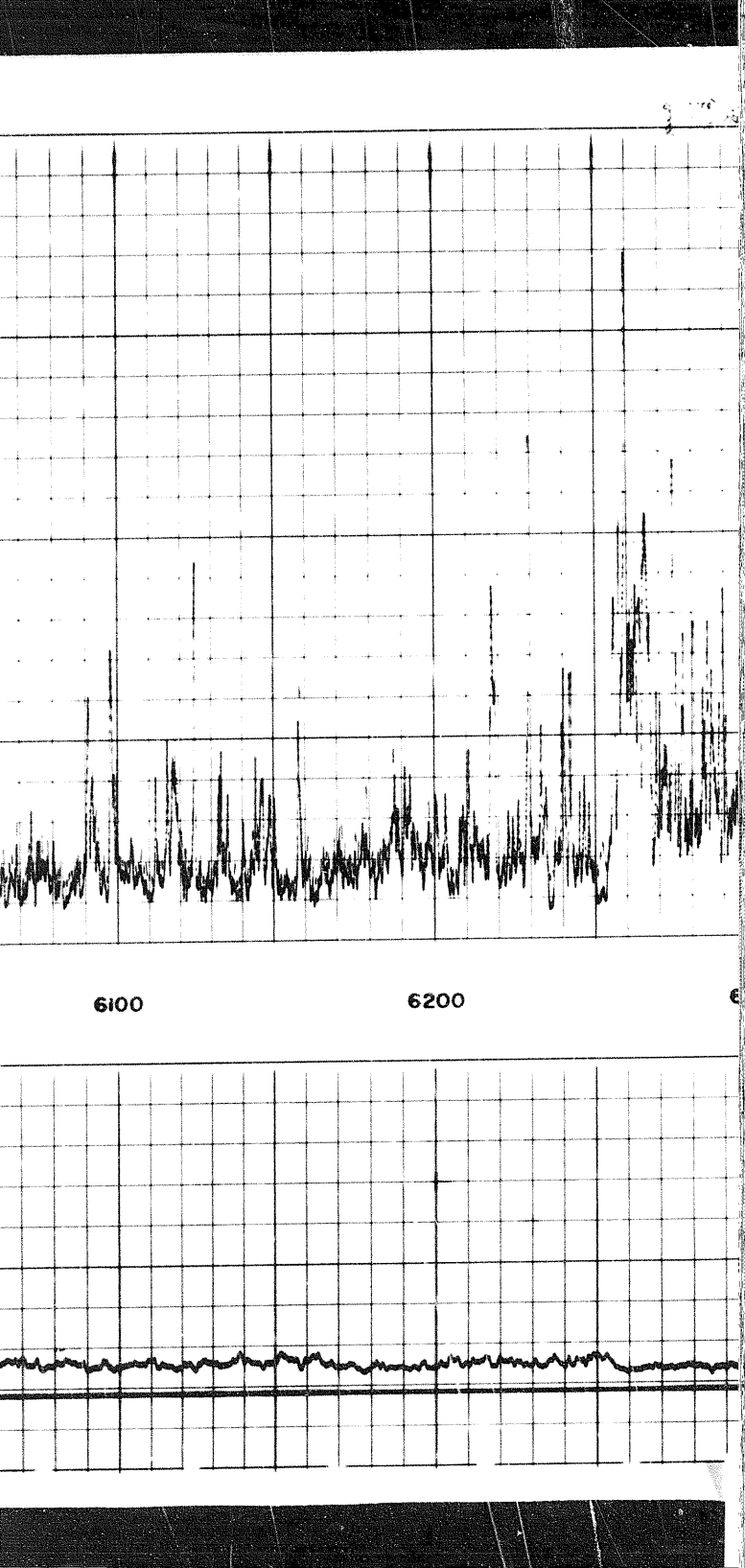
6100
6200

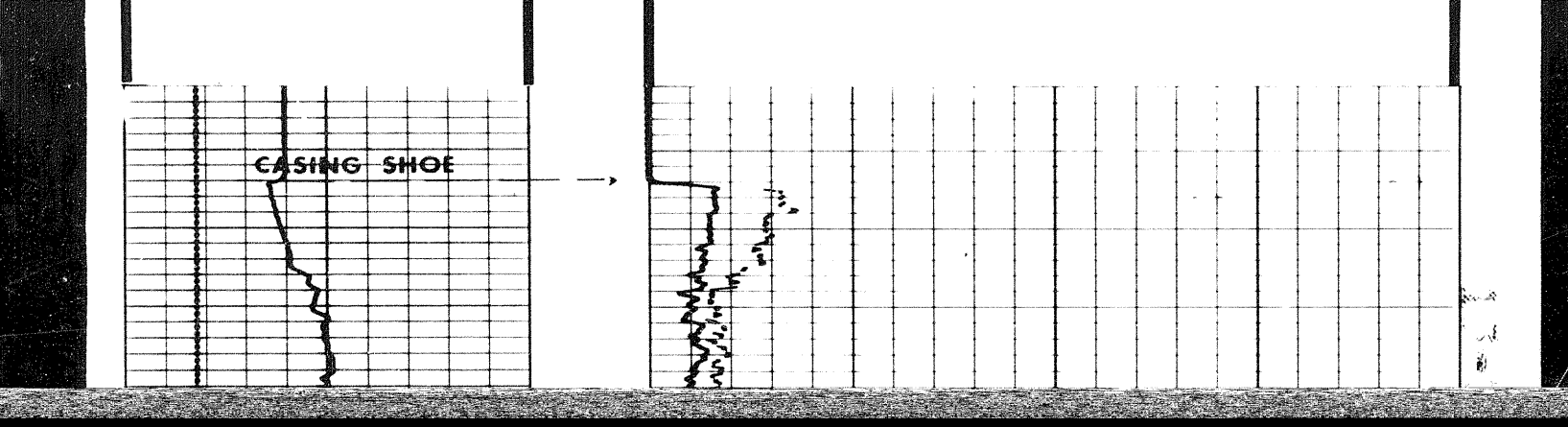
CASING SHOE

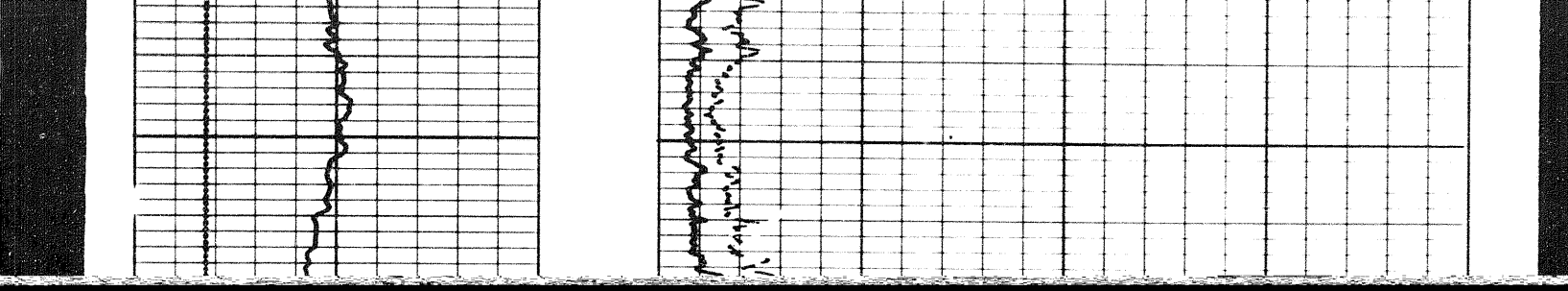

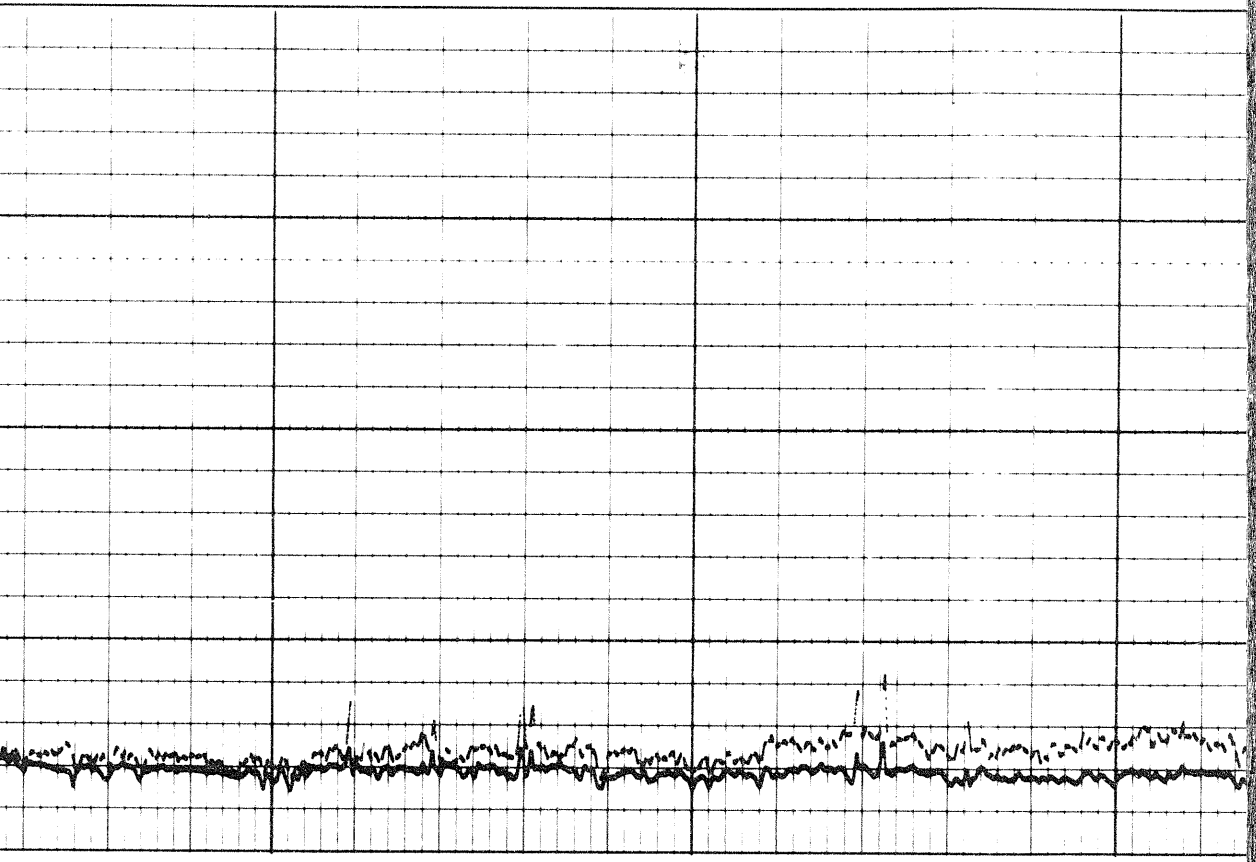

1300

1400

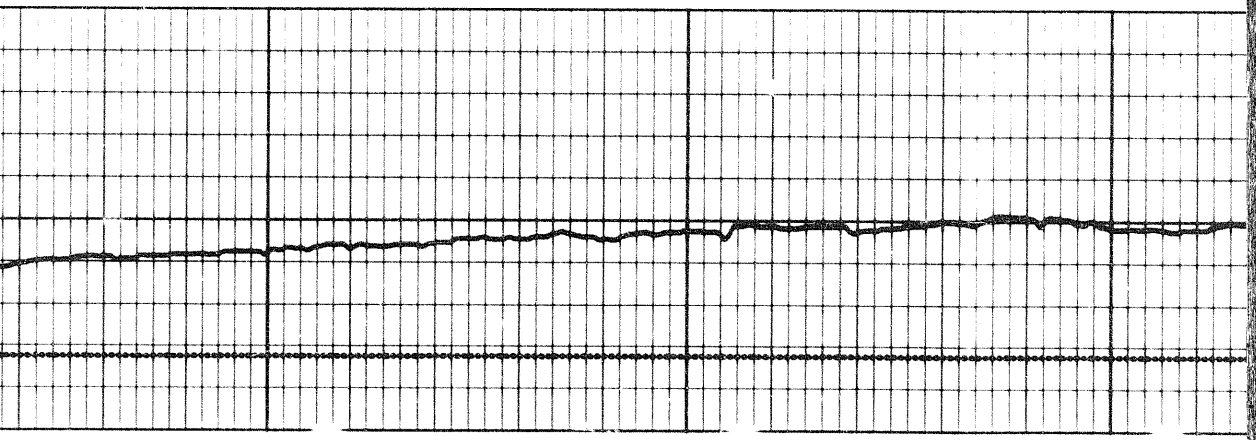

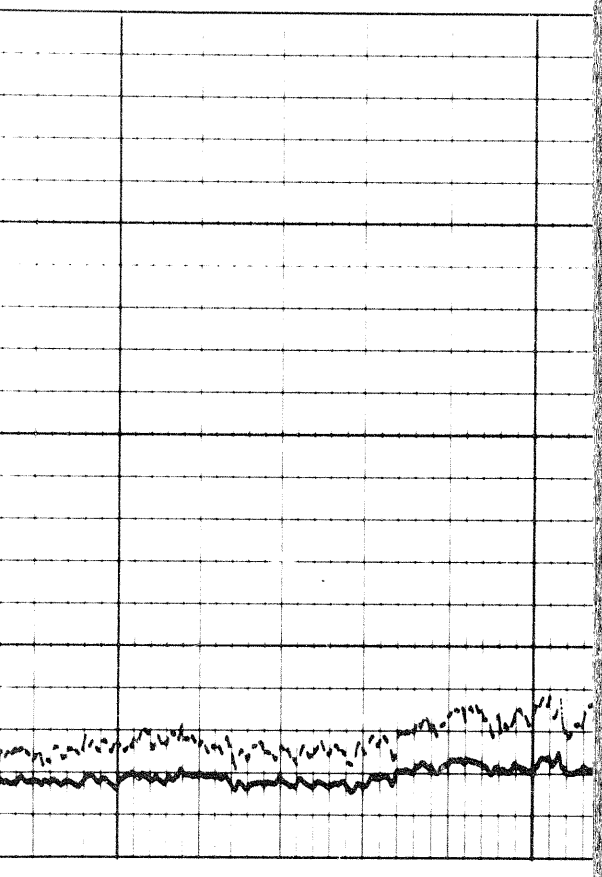

1400

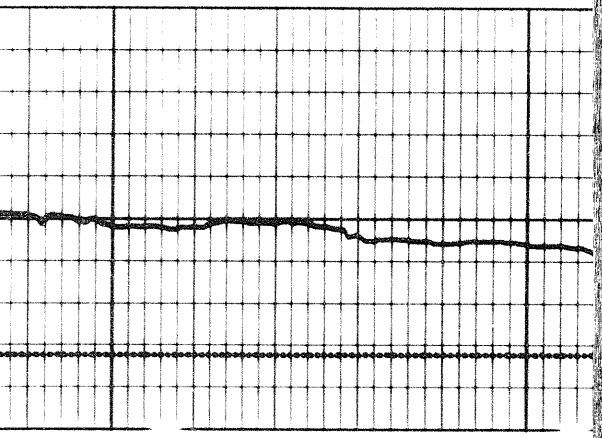

1600

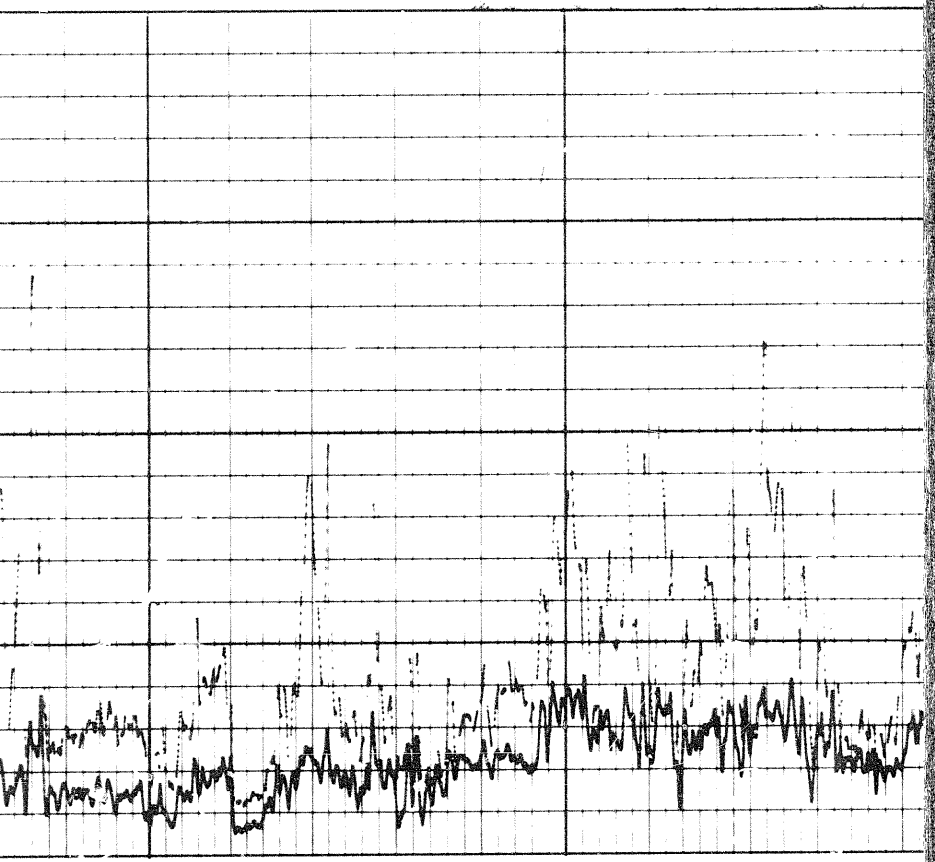

1800

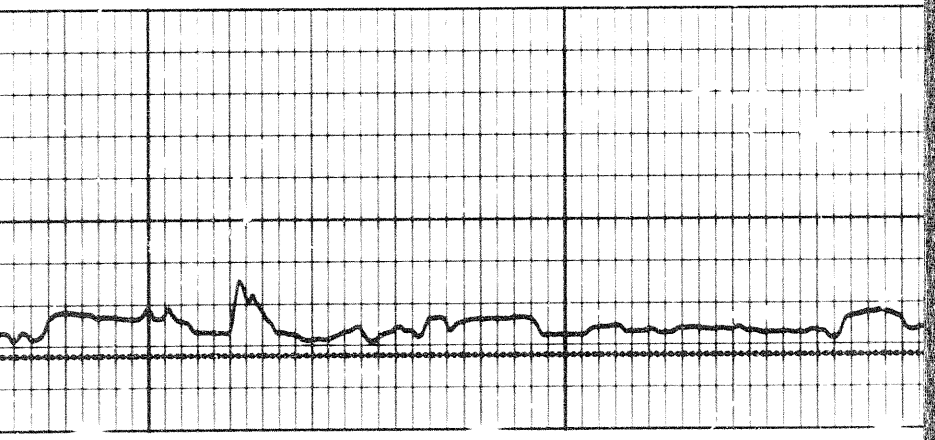

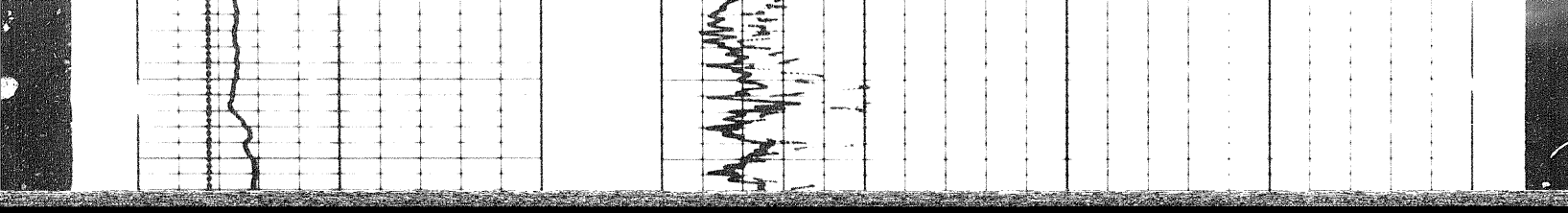

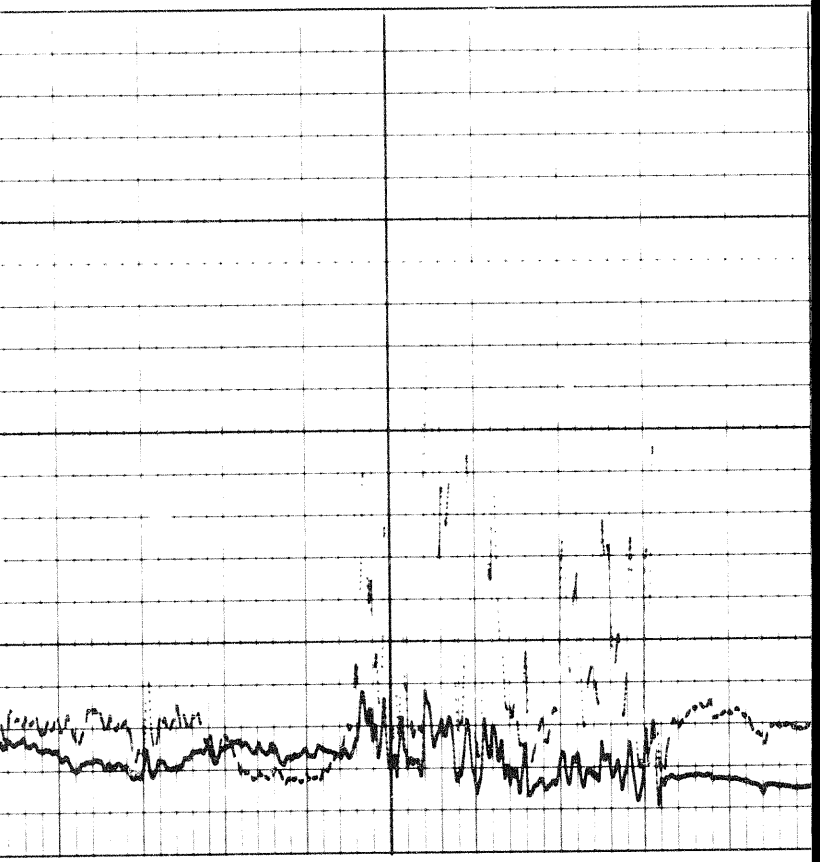

0 25

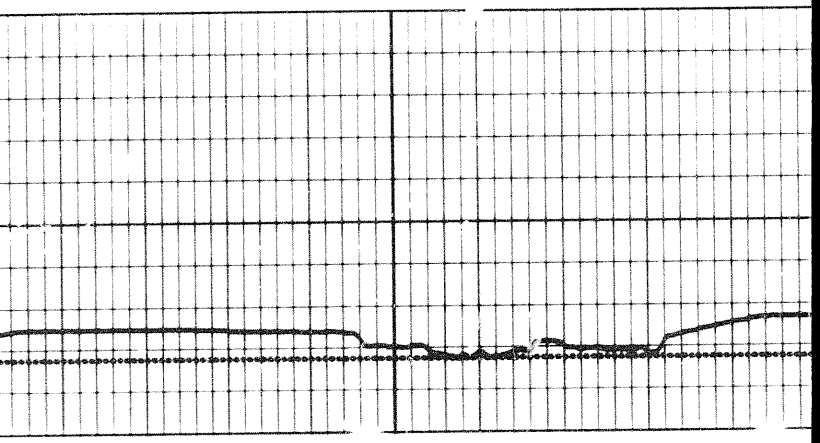

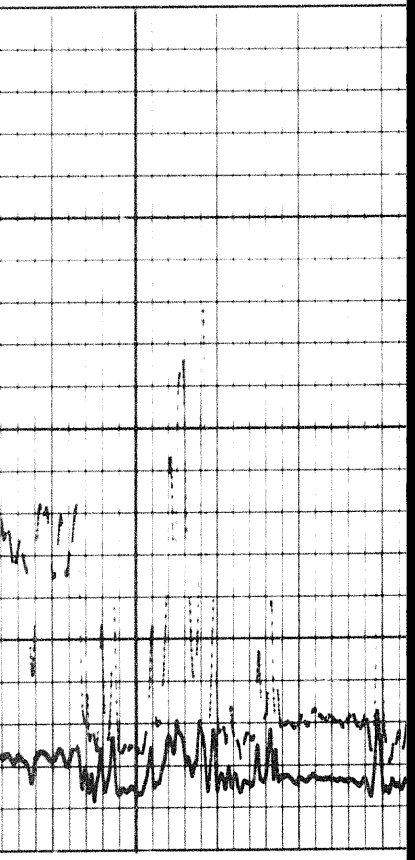

2800

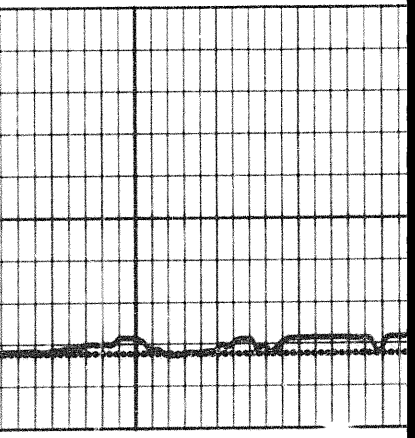

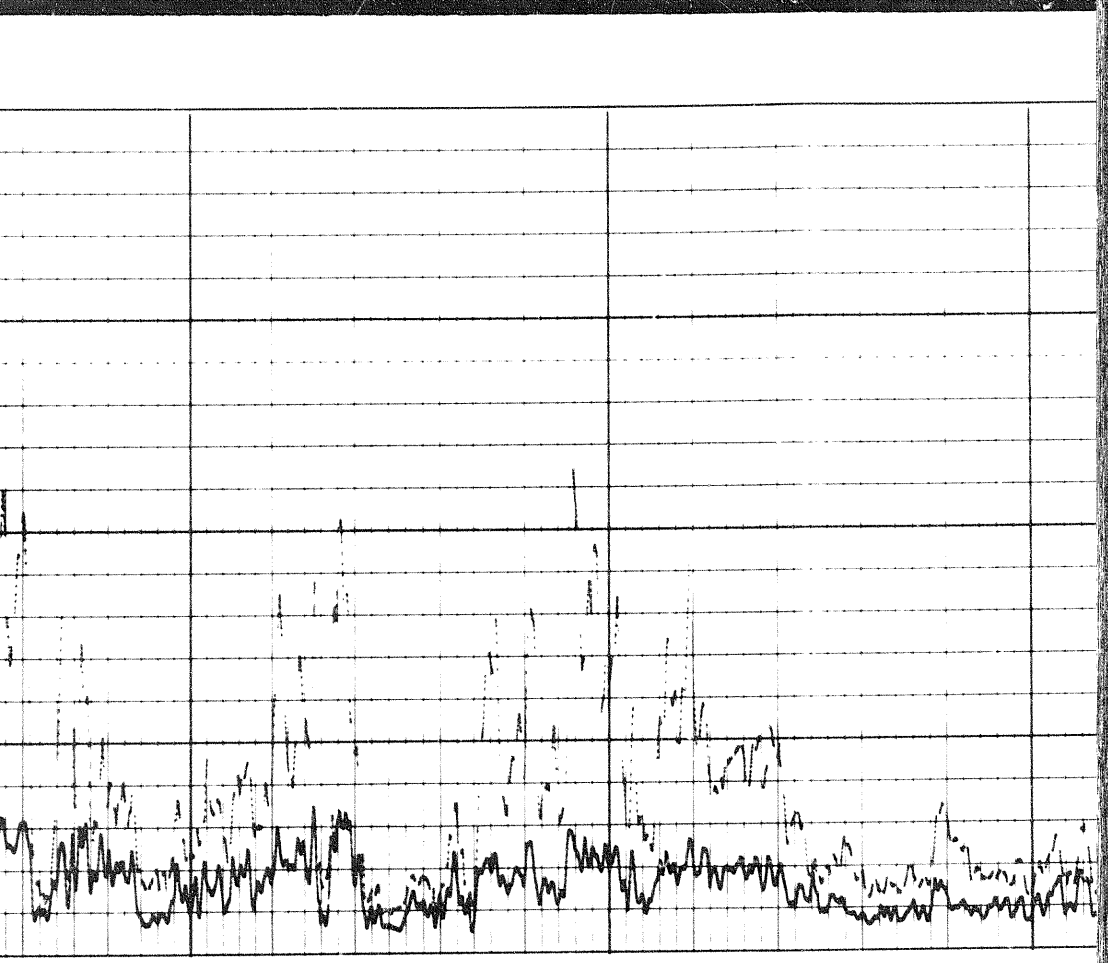

3100

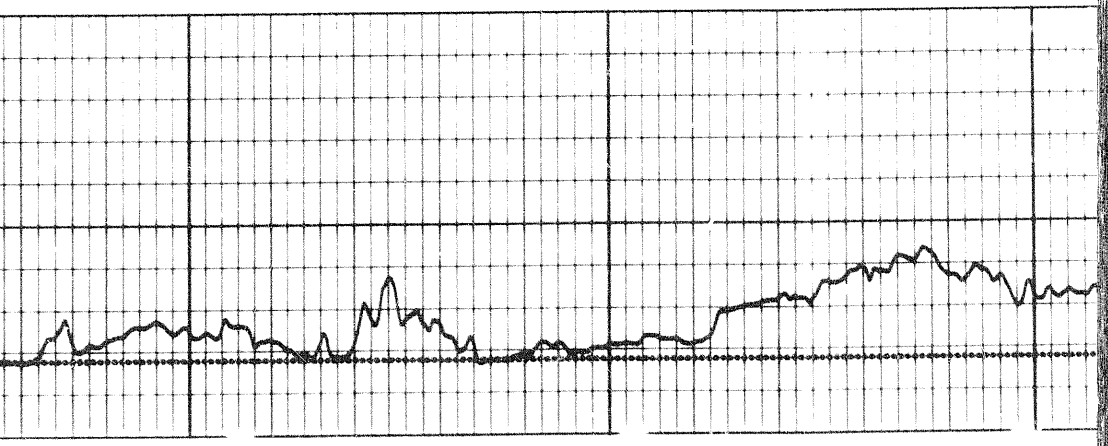

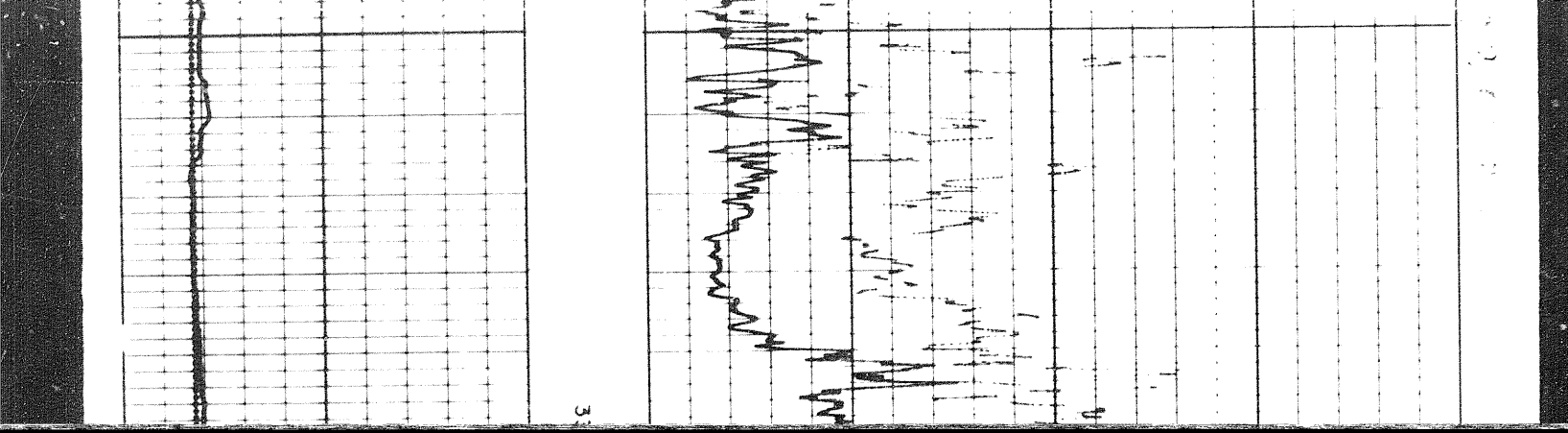

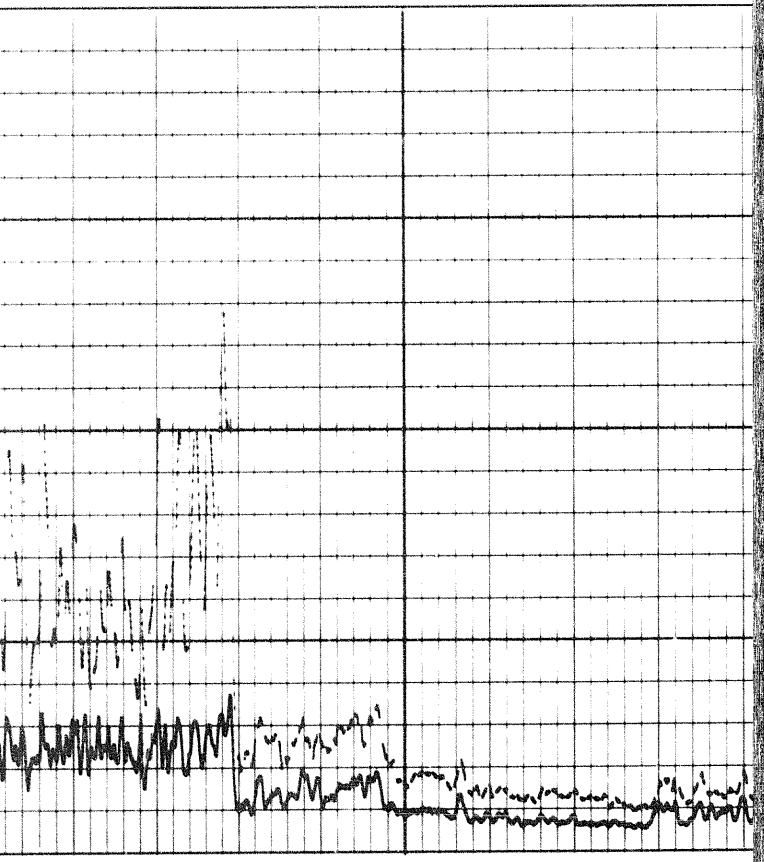

oo

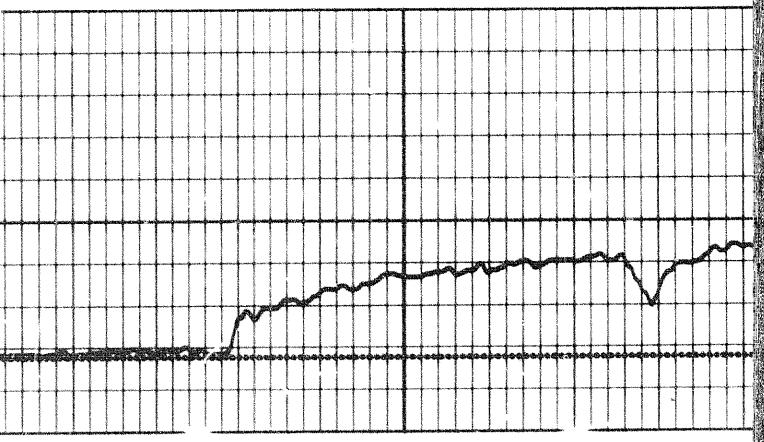



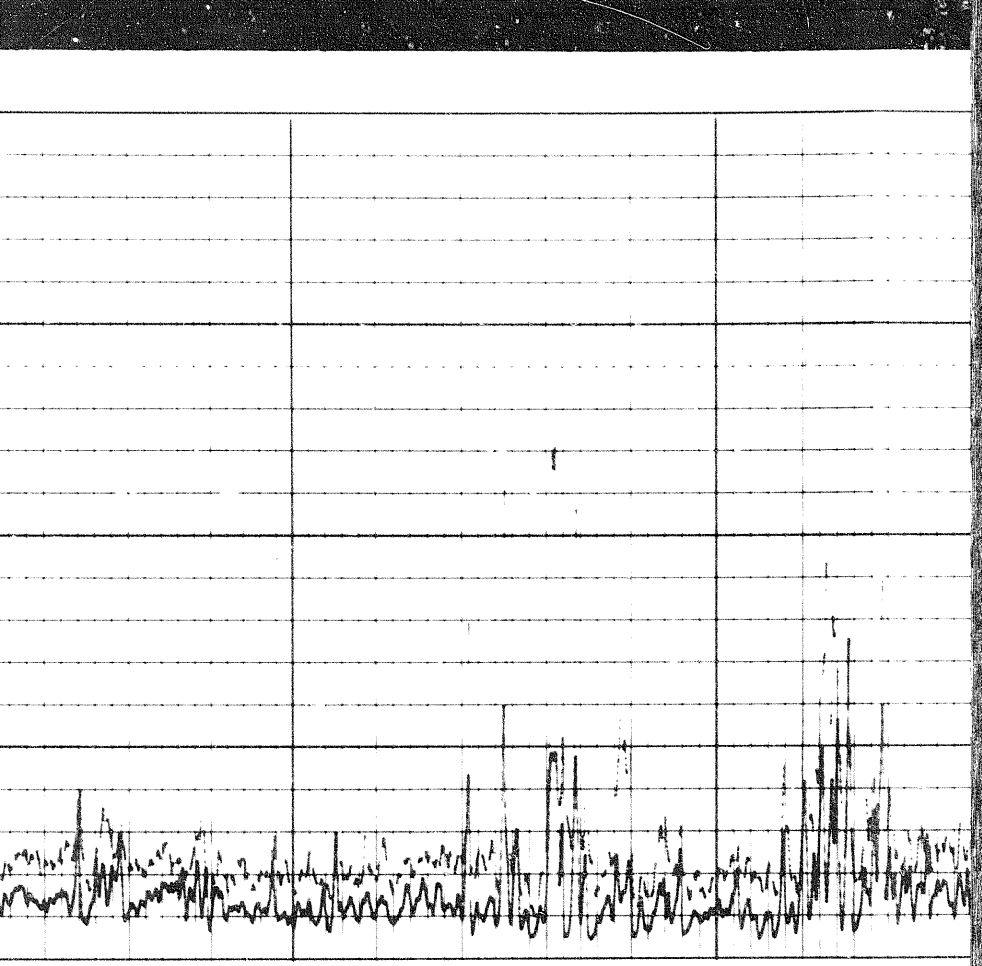

3800

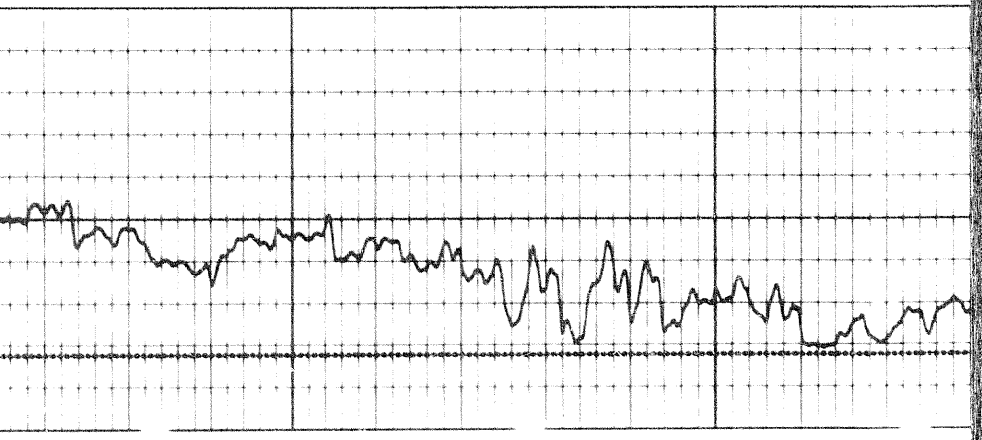

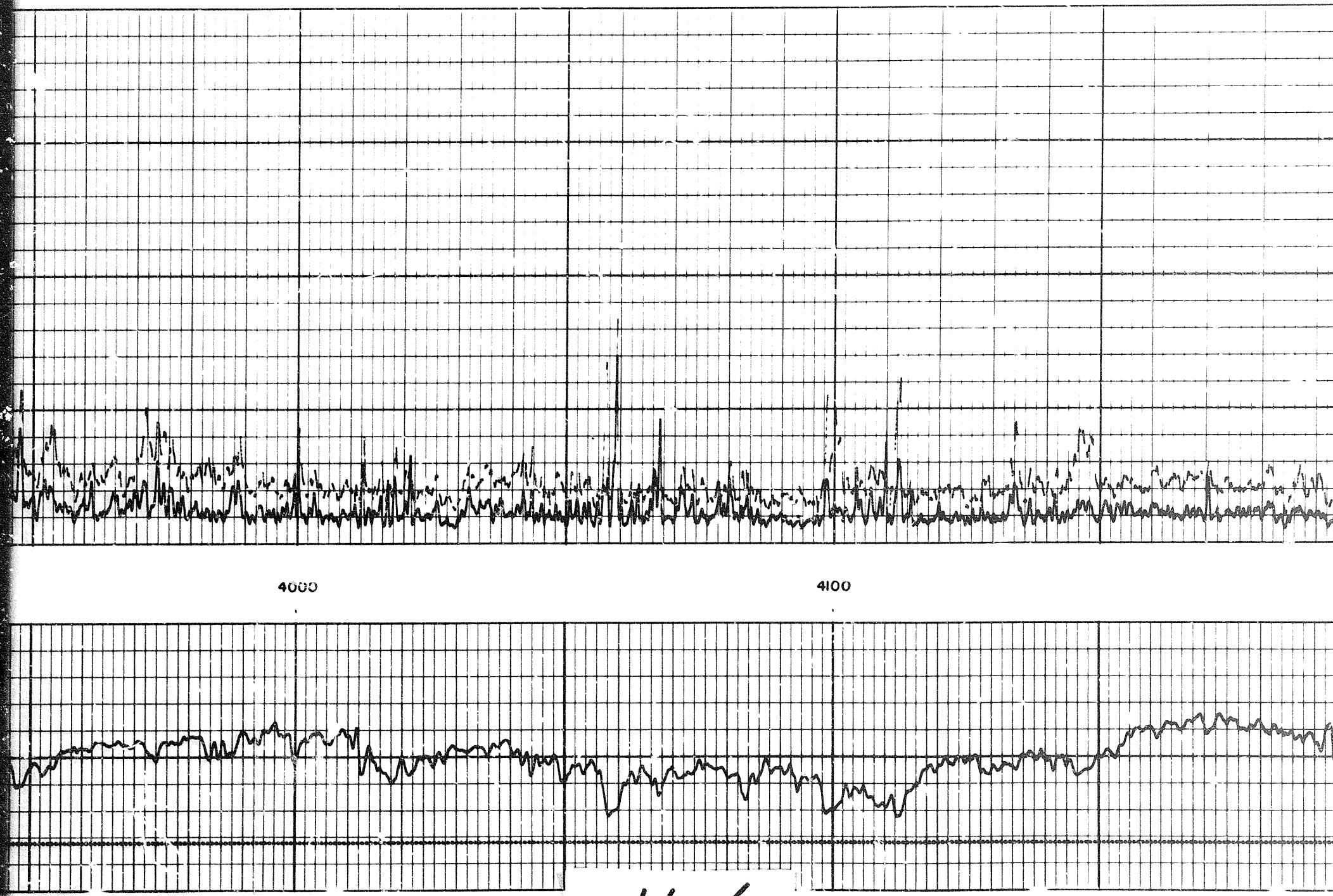
4000
4100

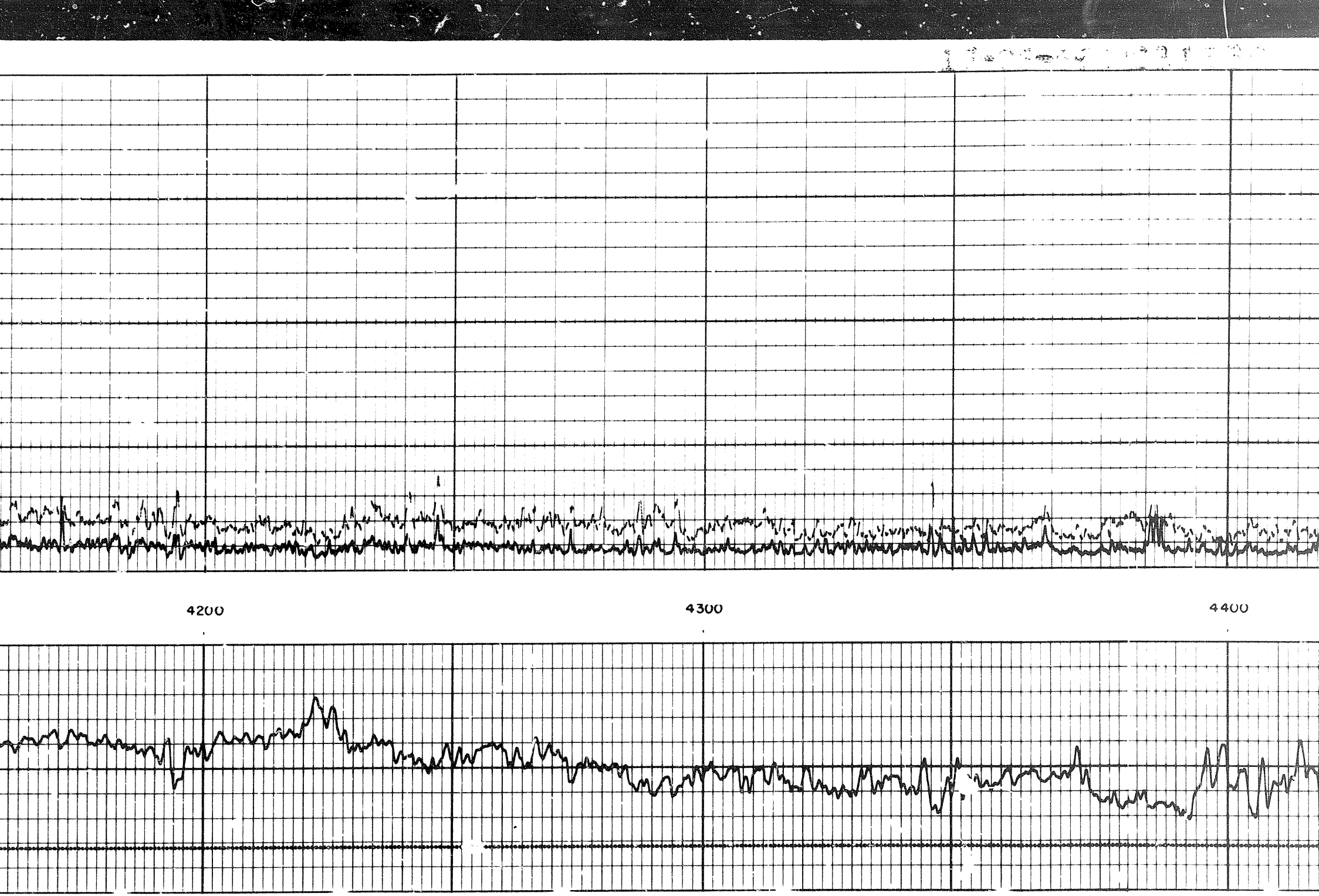
4200
4300
4400

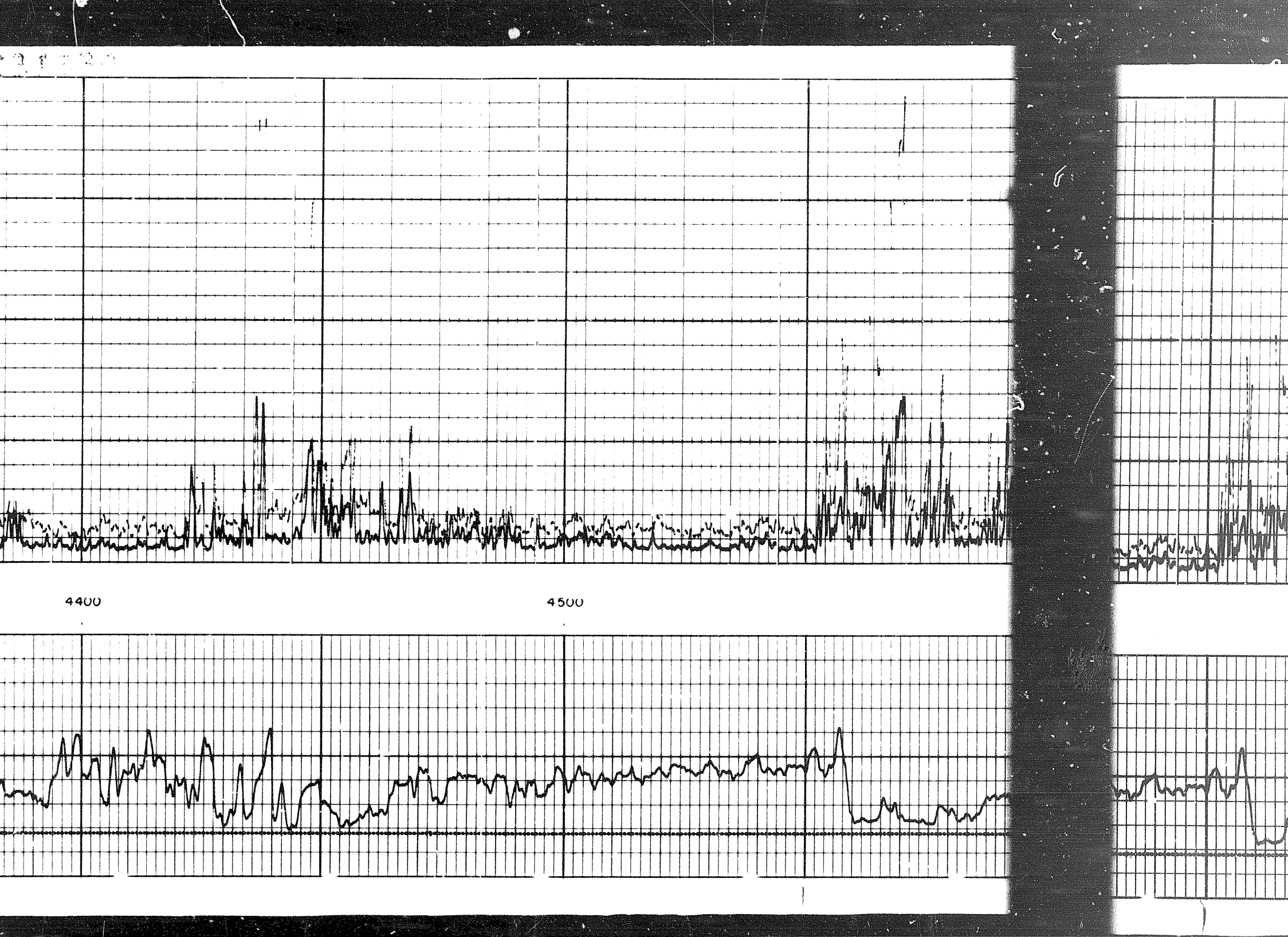
4400
4500

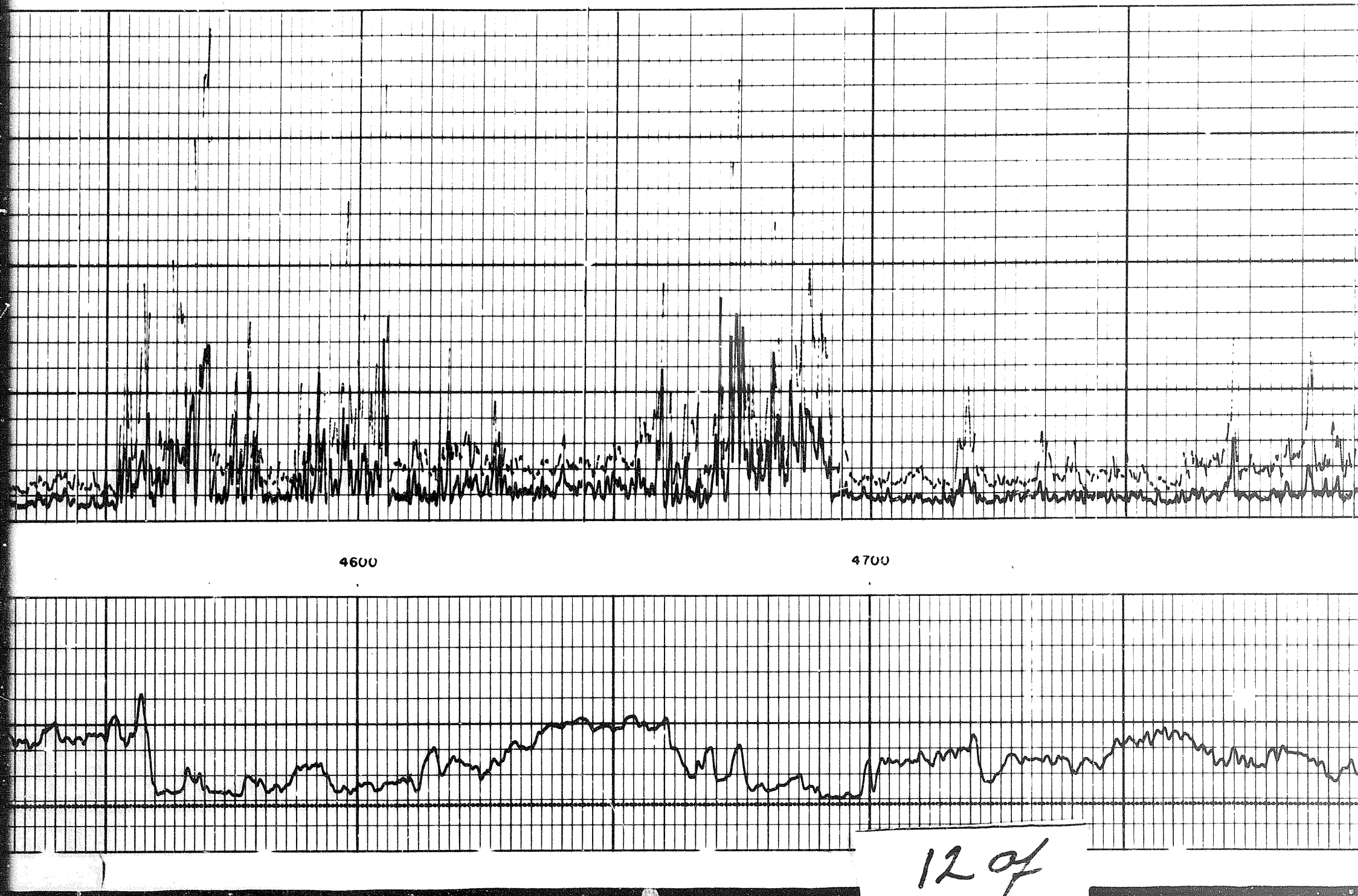

12 of

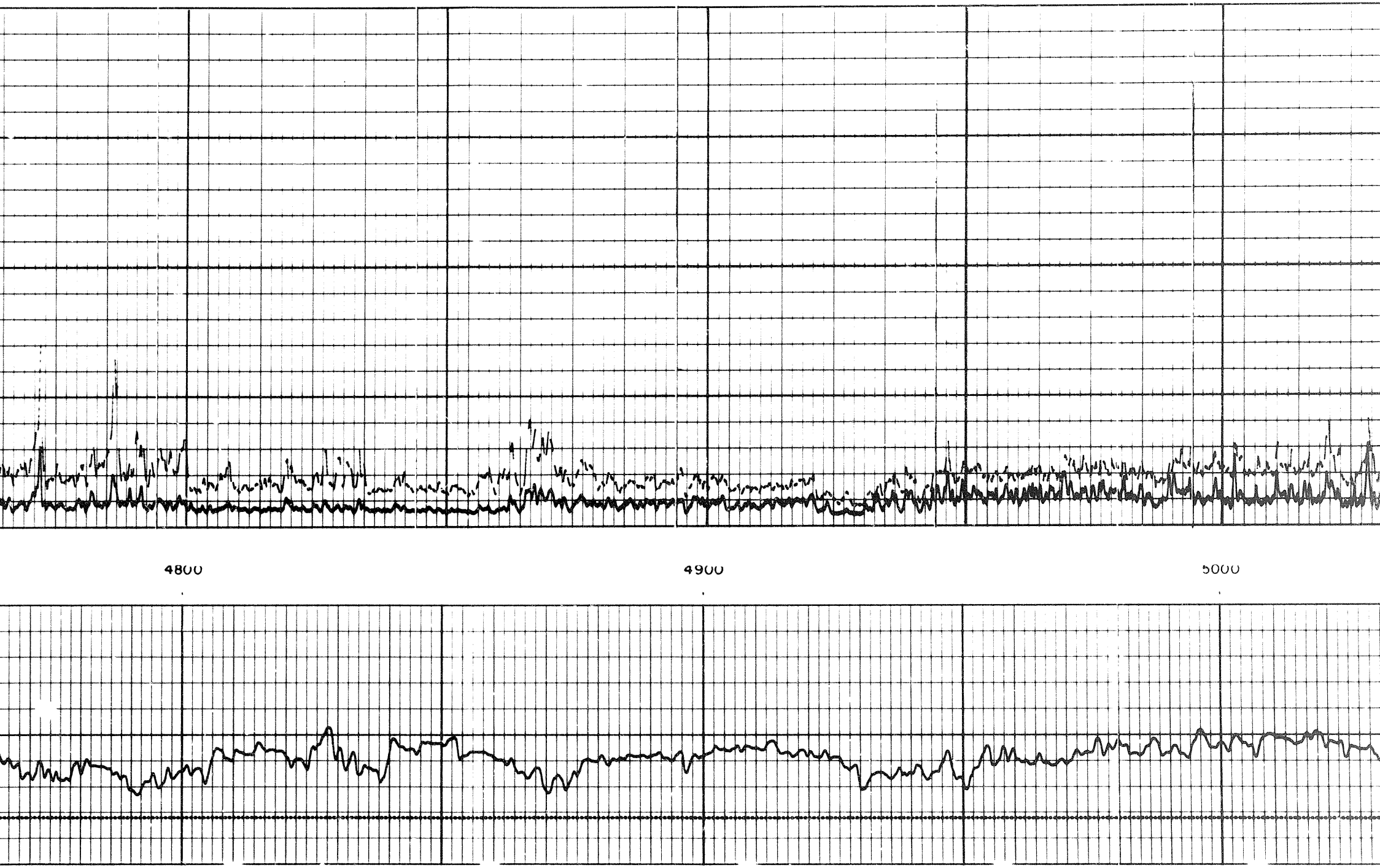
4800
4900
5000

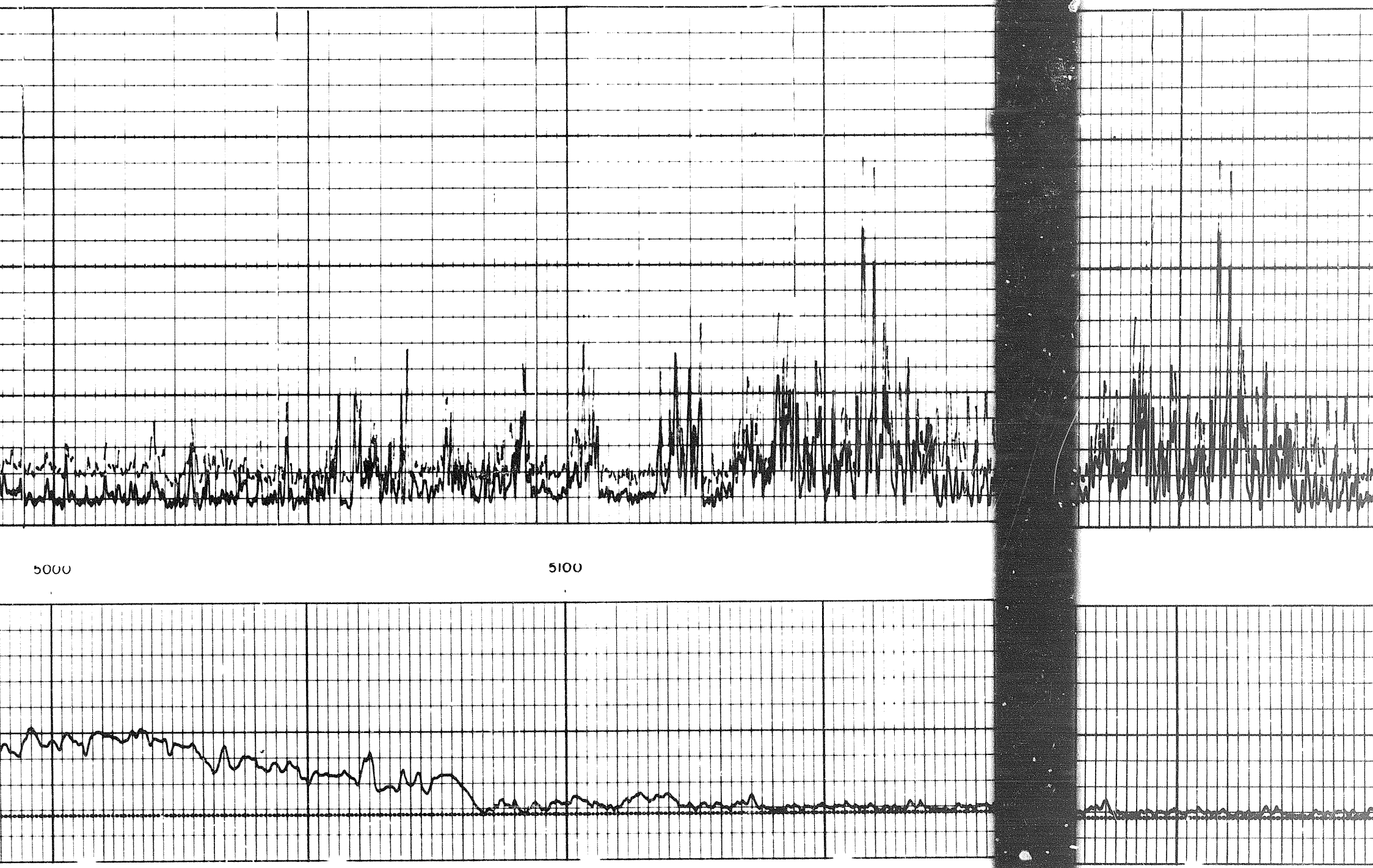
5000
5100

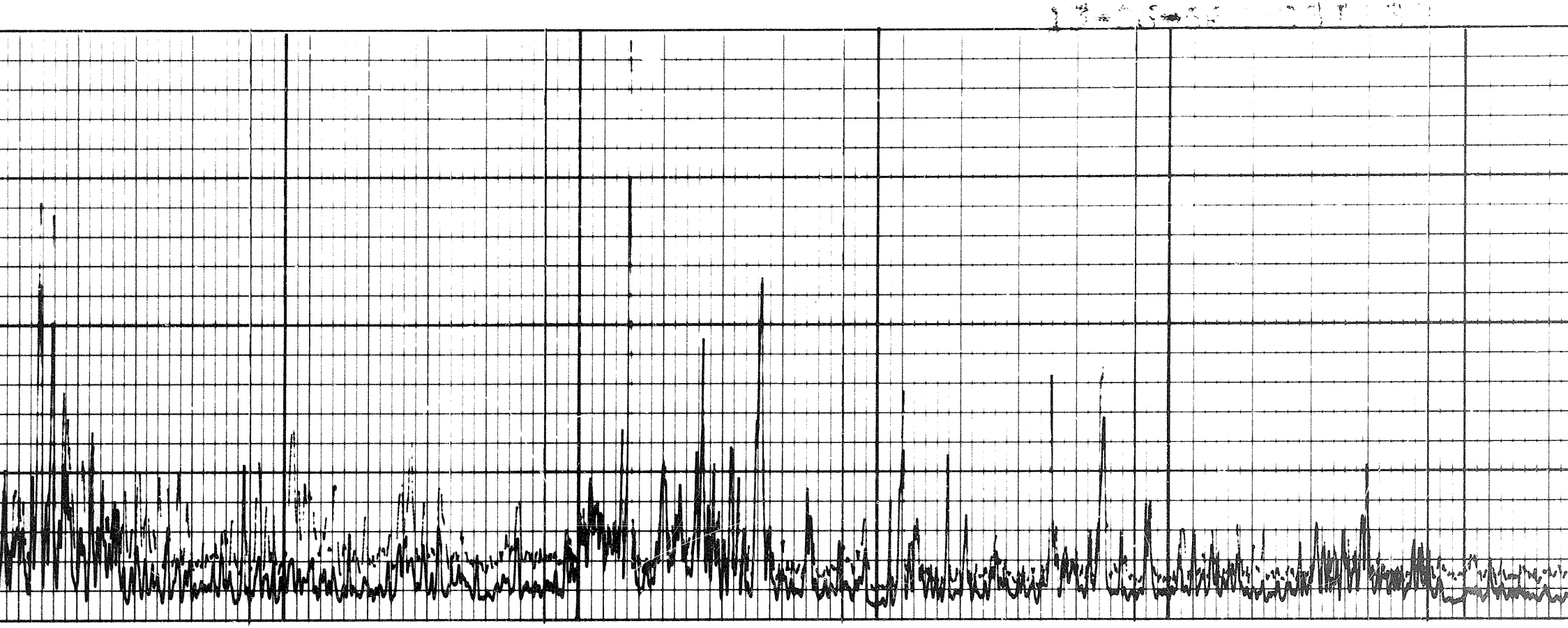

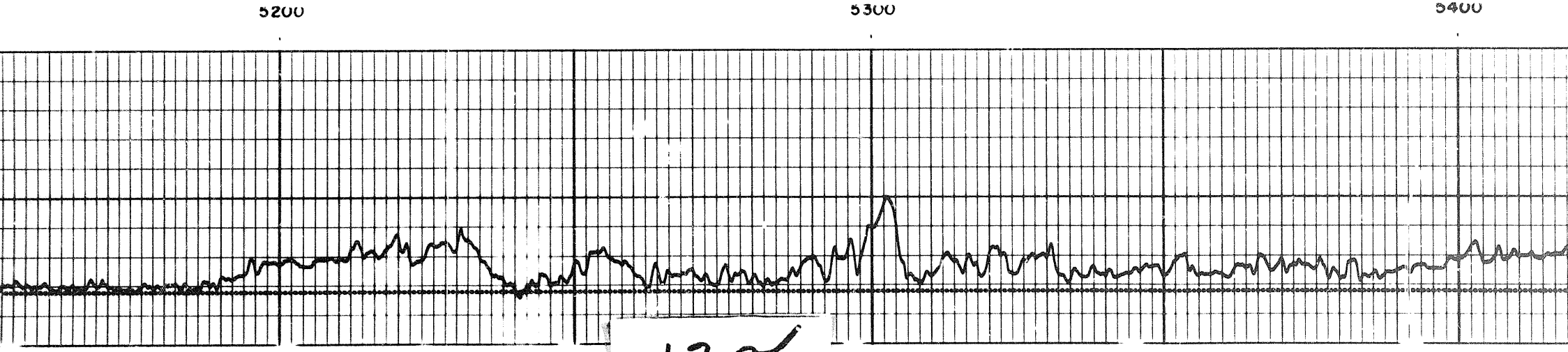
5200
5300
5400

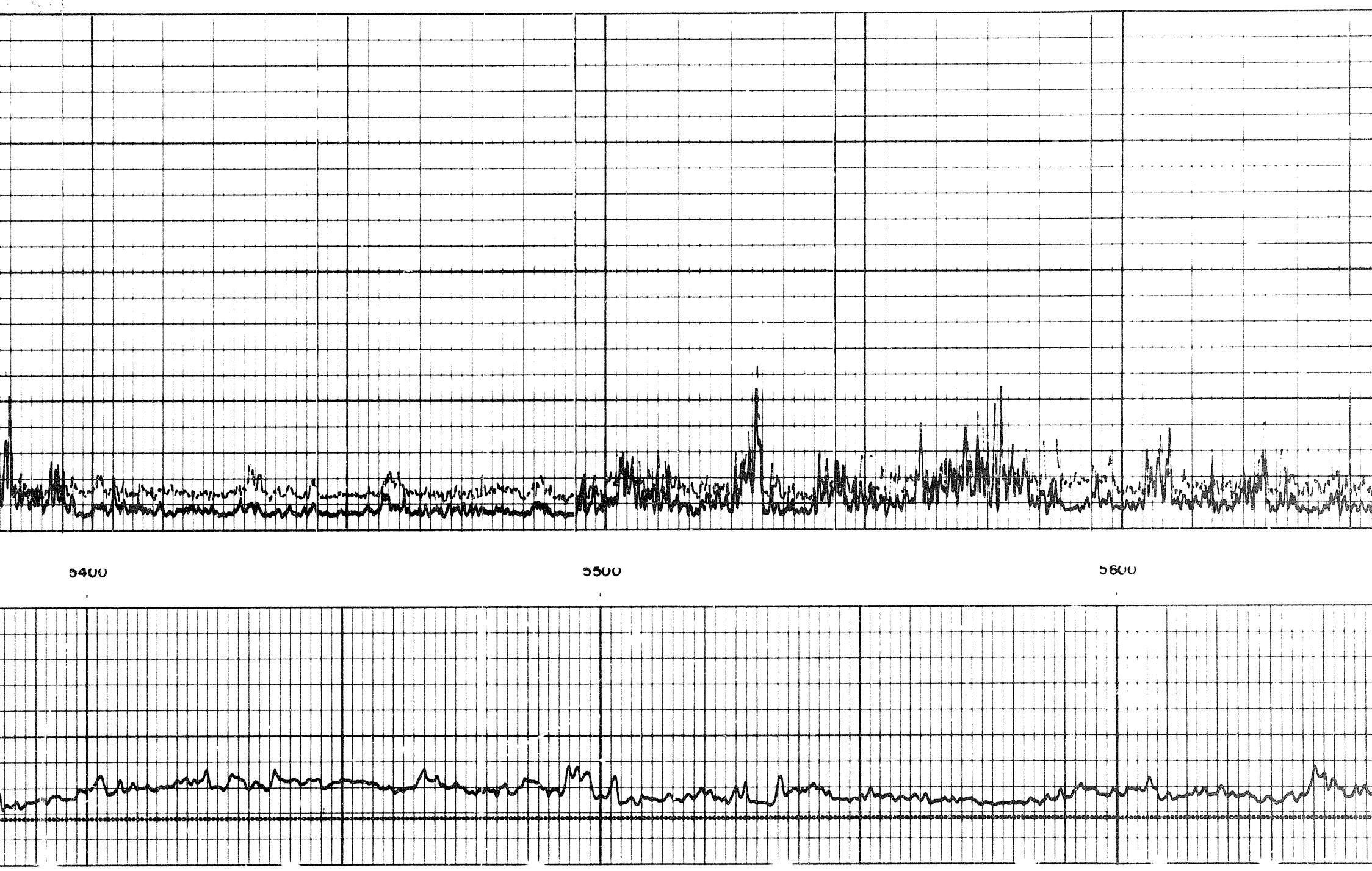
5400
5500
5600

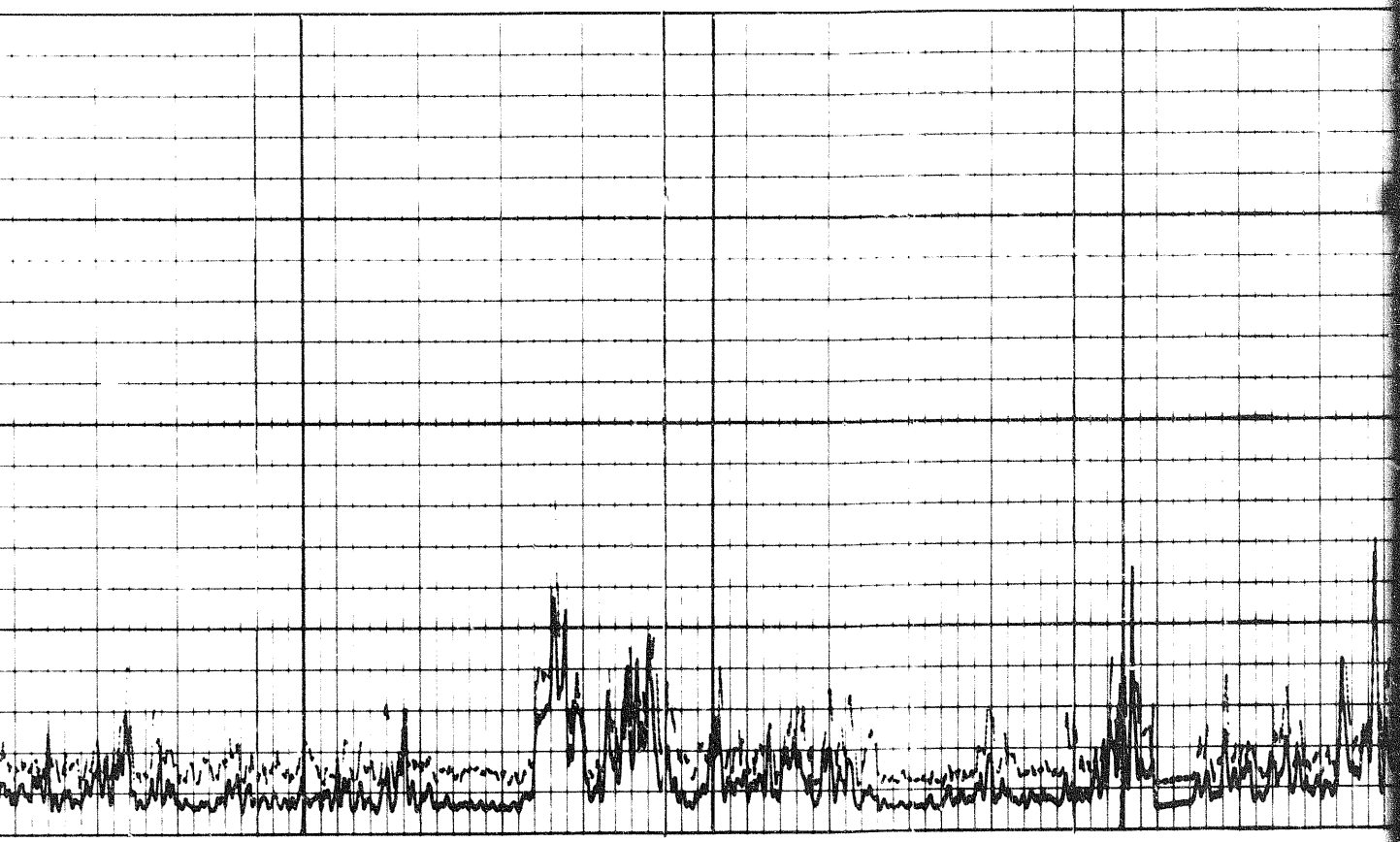

5700

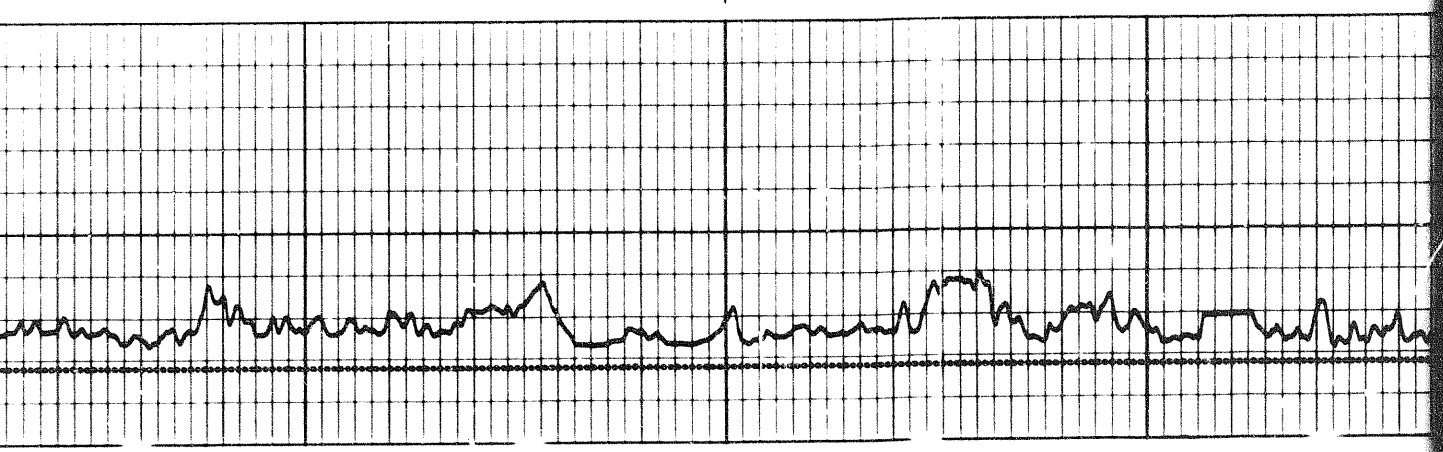

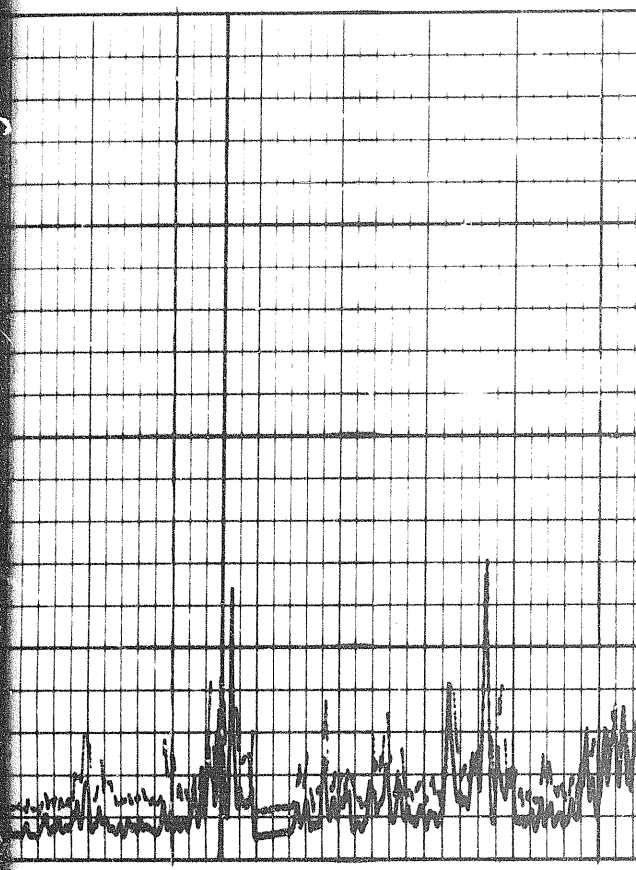

58

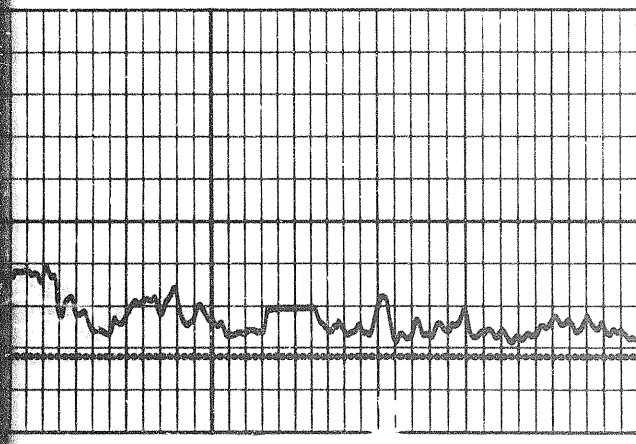

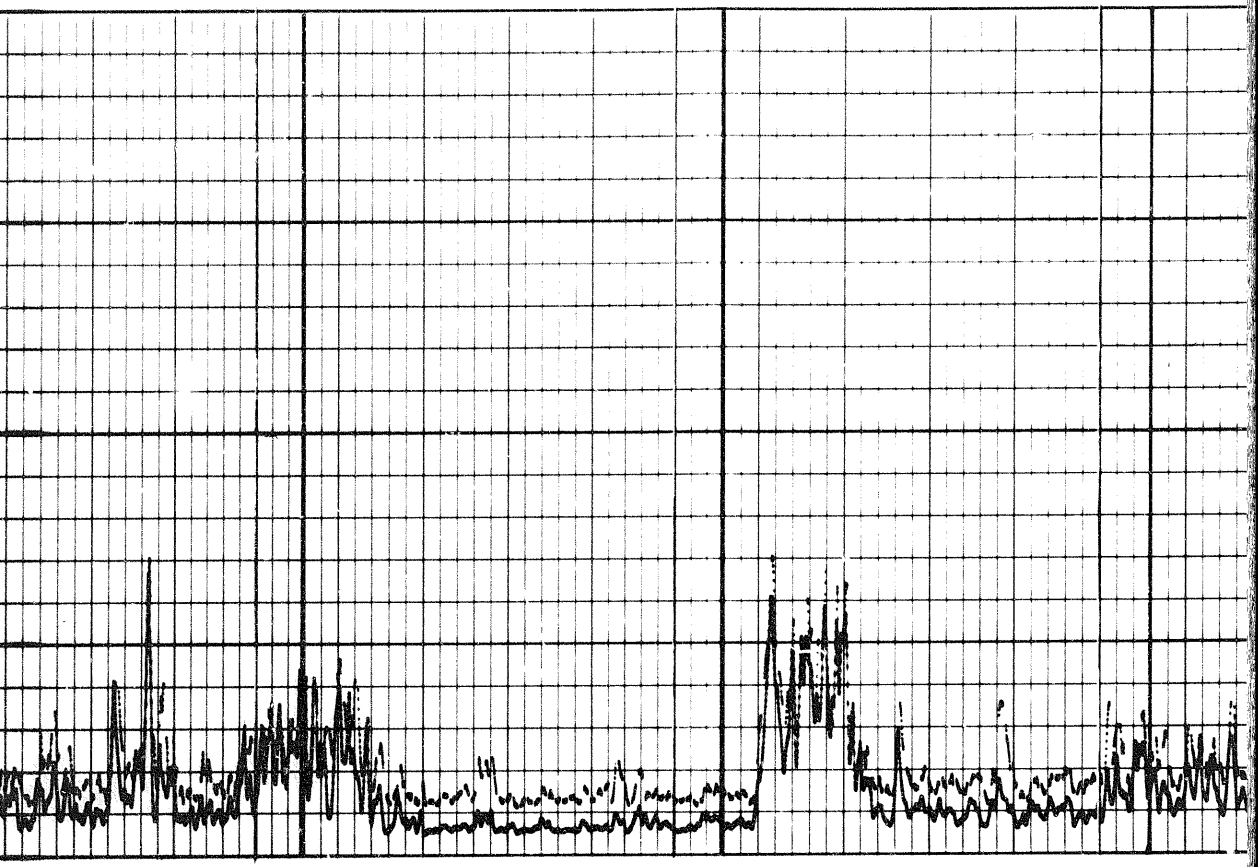

5800

5900

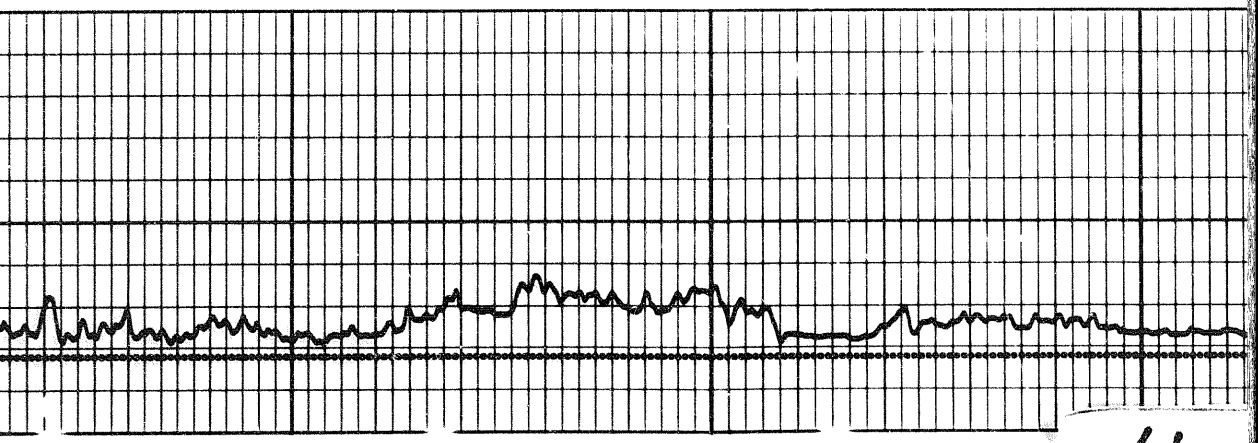

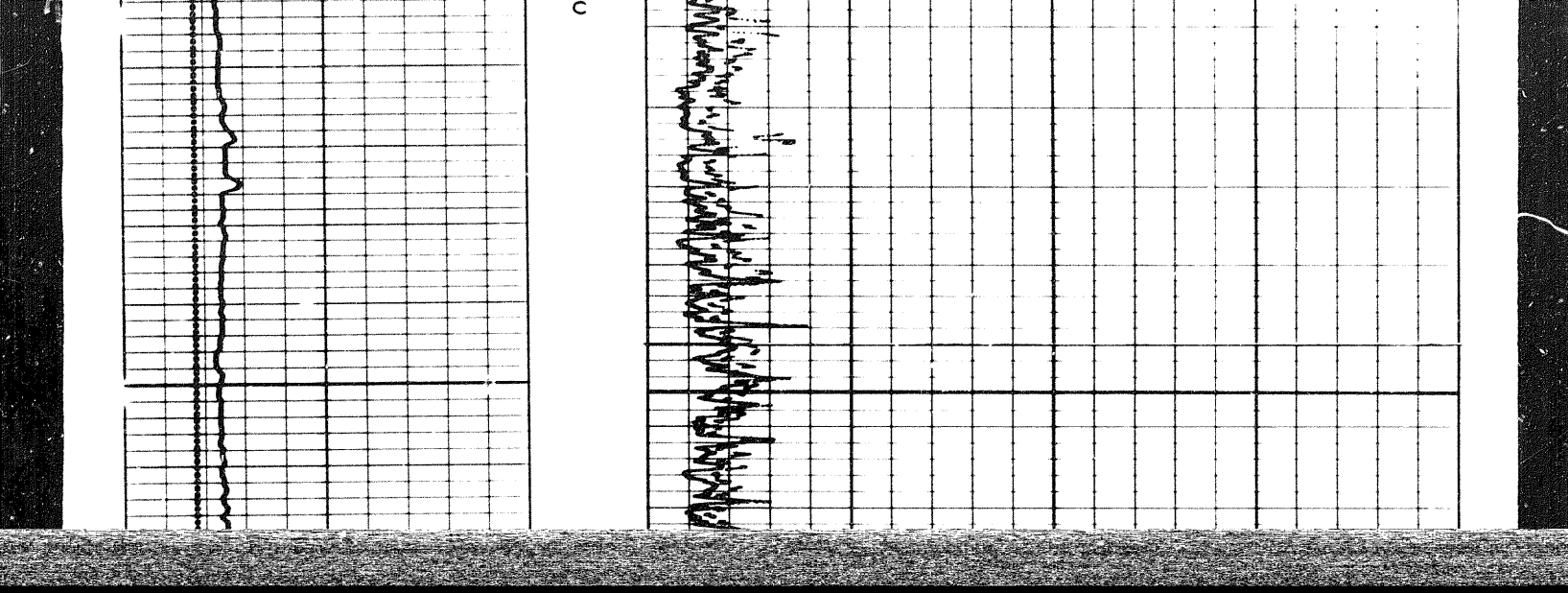

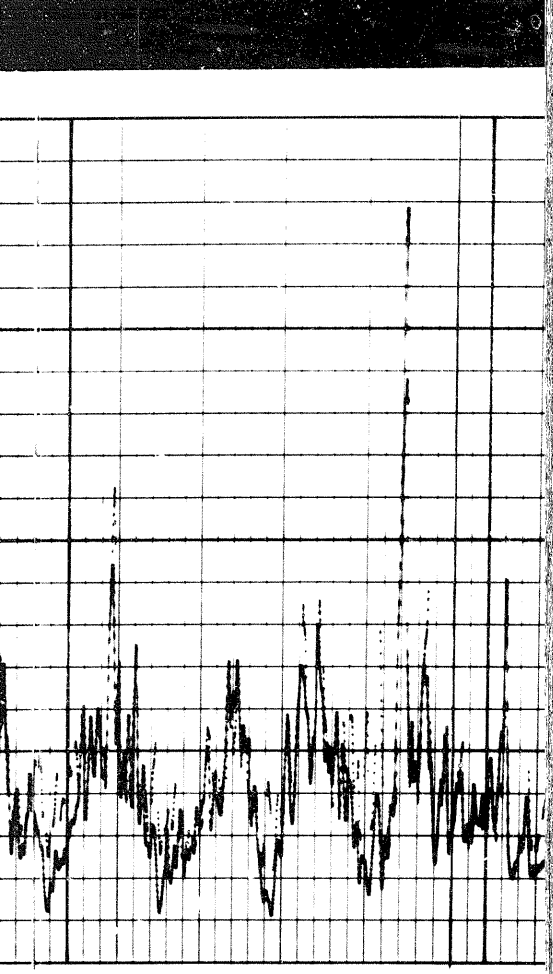

6400

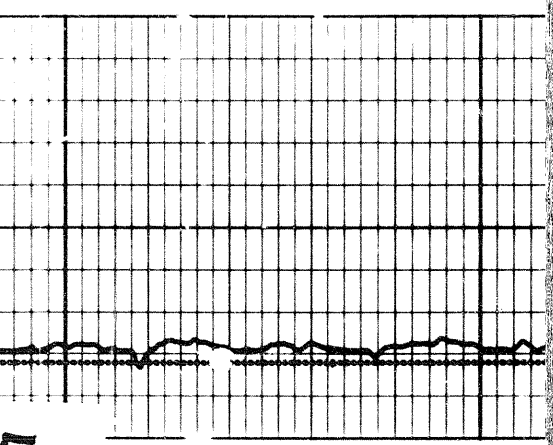

5