



FOUR - ARM
HIGH RESOLUTION
CONTINUOUS DIPMETER

COMPANY WESTERN MINERALS LTD.

WELL WESTERN MINERALS N HOPE YT N53

FIELD WILDCAT

PROVINCE YUKON TERRITORIES

LOCATION 66° 33' 20" NORTH LAT
138° 25' 30" WEST LONG

Permanent Datum GL KB 14
Log Measured From KB 14
ELEV. KB 1150
GL 1136
CBF

17 JUNE 70 4 AUG 70

ONE	TWO		
8120	14038		
8049	14027		
8048	14026		
1522	7900		
1522	1522		
8 3/4 "	1522		
GEL	8 3/4 "		
	GEL CEHM		
9.1	100	9.7	12.8
9.5	9.2	10.6	
TANK			
4.66	58	3.36	62
4.82	57		
4.5 HRS	150	0 HRS	218
HDT			
OSU-C 343		OSU-C 343	
CAN DIV REMOTE		CAN DIV REMOTE	
PORTH		SAH	
GILBREATH		GILBREATH	

THIS HEADING AND LOG CONFORMS TO API RP 31

FOLD HERE	Run No.	Tool Type	HDM No.	HDE No.	HDP No.	HDS No.	DPI-D No.	DDR No.	SAH	UG	LG	Magnetic Declination
	ONE	HDT	B60	C752	810	F27	C756					35° E
	TWO	HDT	D759	C744	B721	C78	F27	C755		Y		

Drilling Stopped / Circulation Stopped 1100 / 17TH Tool on Bottom 1430 / 17TH 1st Run Service Order 2941 B.H.T. 150' F

		RUN 2		RUN 1	
	CAL	6"	16"	CAL	6"
	1-3	27	155	1-3	25
	2-4	30	161	2-4	28
	REF	155	155	REF	150
					152

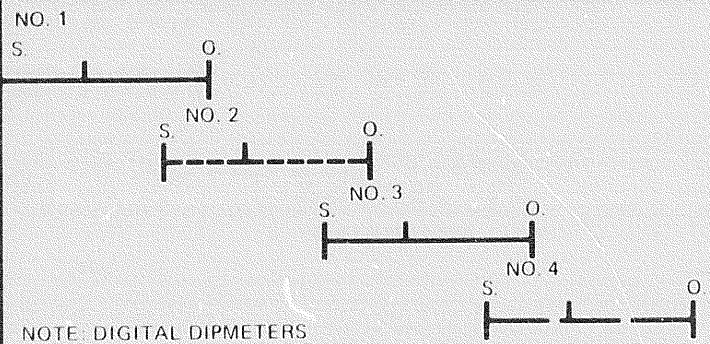
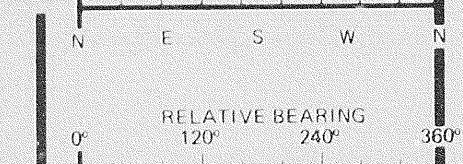
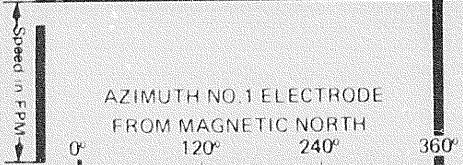
DIRECTION OF DEVIATION REFERRED TO MAGNETIC NORTH
MEASURE TO THE RIGHT FROM DASHED TRACE (RELATIVE BEARING) TO SOLID TRACE (AZIMUTH NO. 1) COUNTING 40° PER DIVISION.
EXAMPLES: DEVIATION DIRECTION 120°



ROLL NO.	INTERVAL

HS

CONDUCTIVITY



NOTE: DIGITAL DIPMETERS
END OF RECORD GAP IS ON
DEVIATION CURVE.

LONG SPACING MARK IS
ON CALIPER 2 - 4

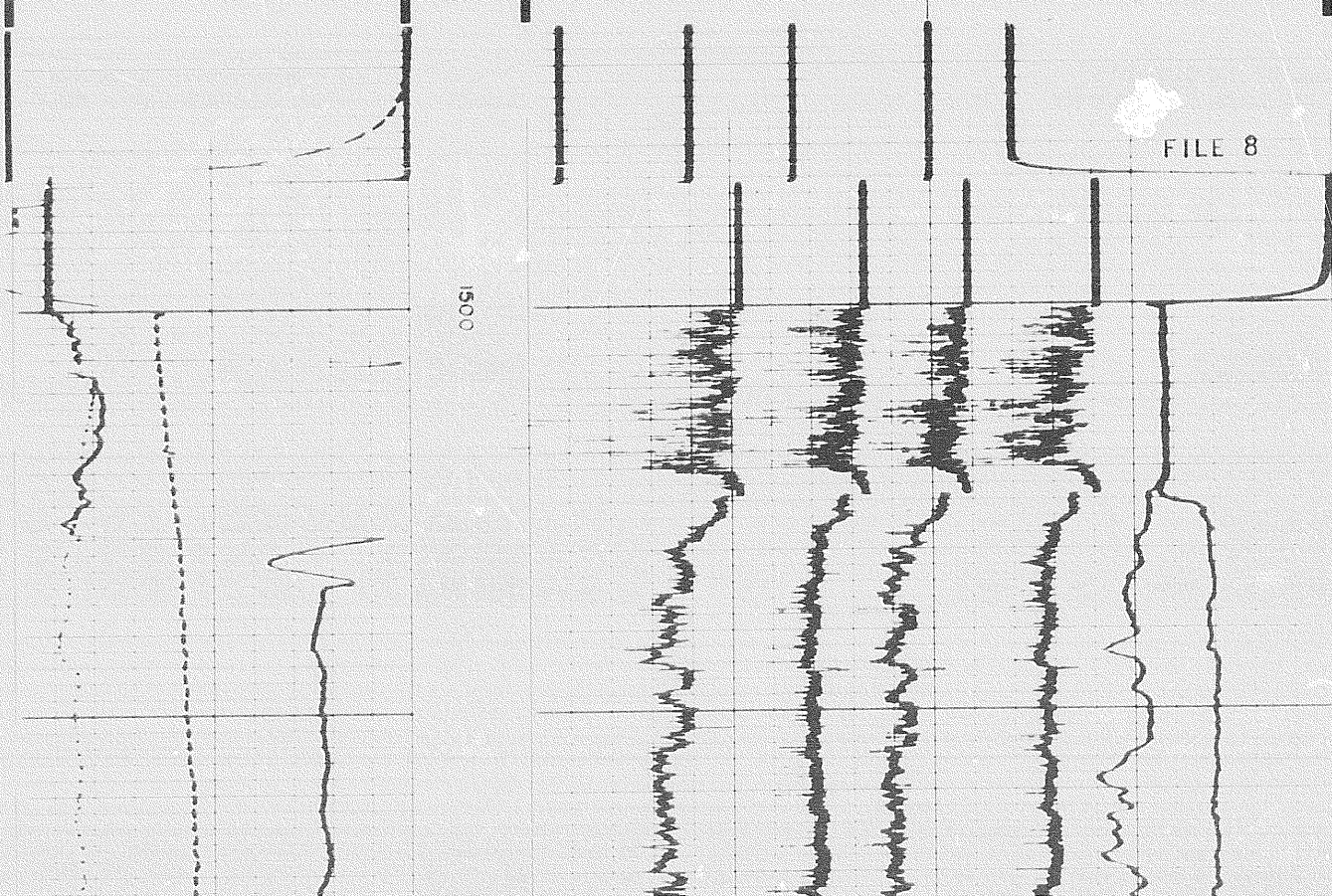
4 ARM CALIPER
1 - 3 CALIPER

2 - 4 CALIPER

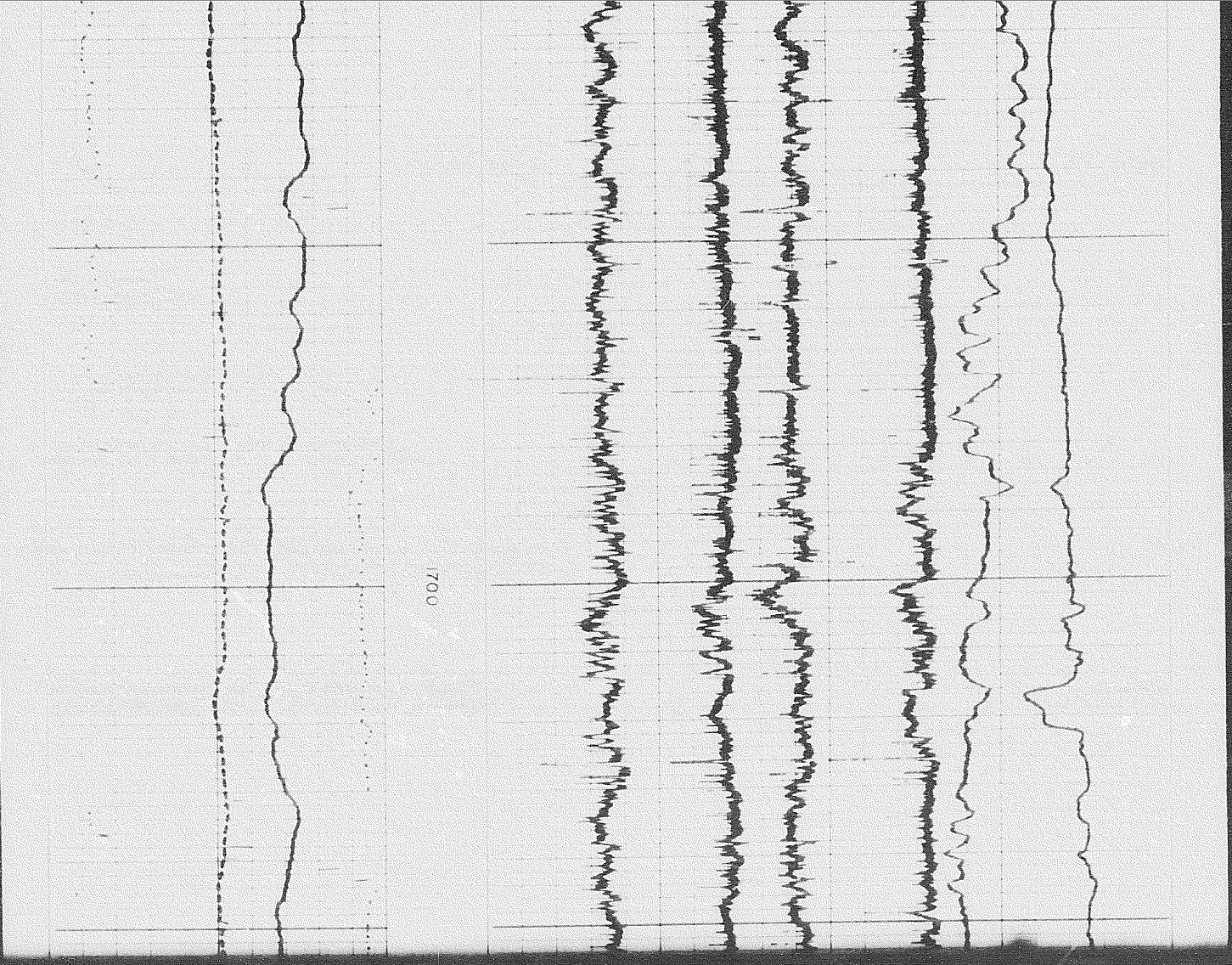
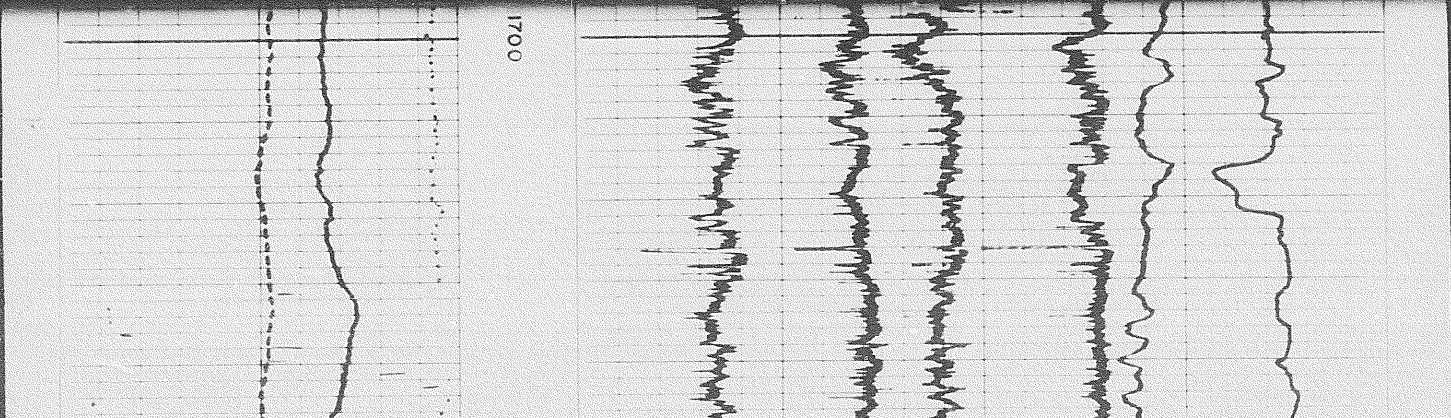
18" 16" 14" 12" 10" 8" 6"

FILE 8

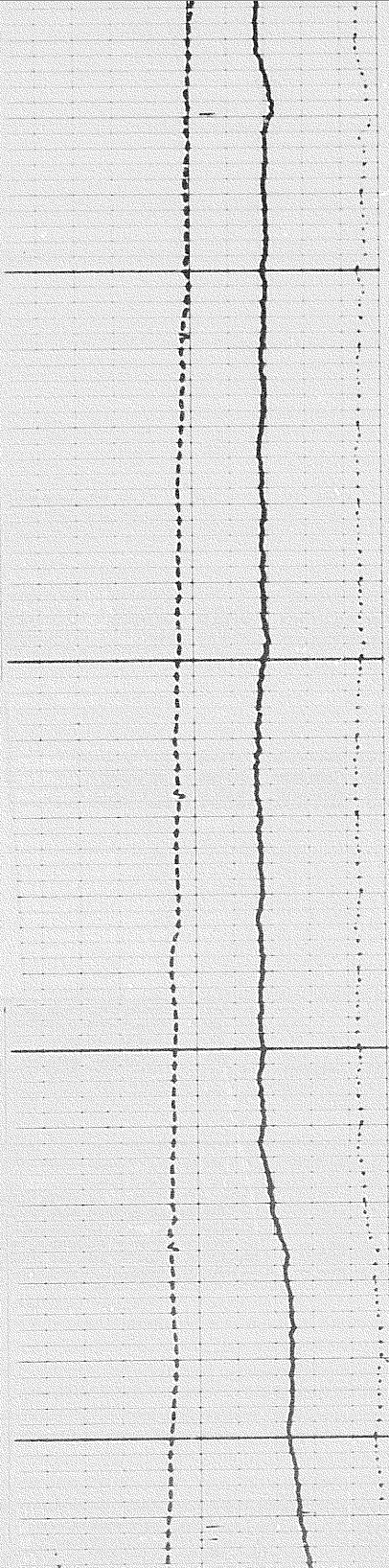
1500



5

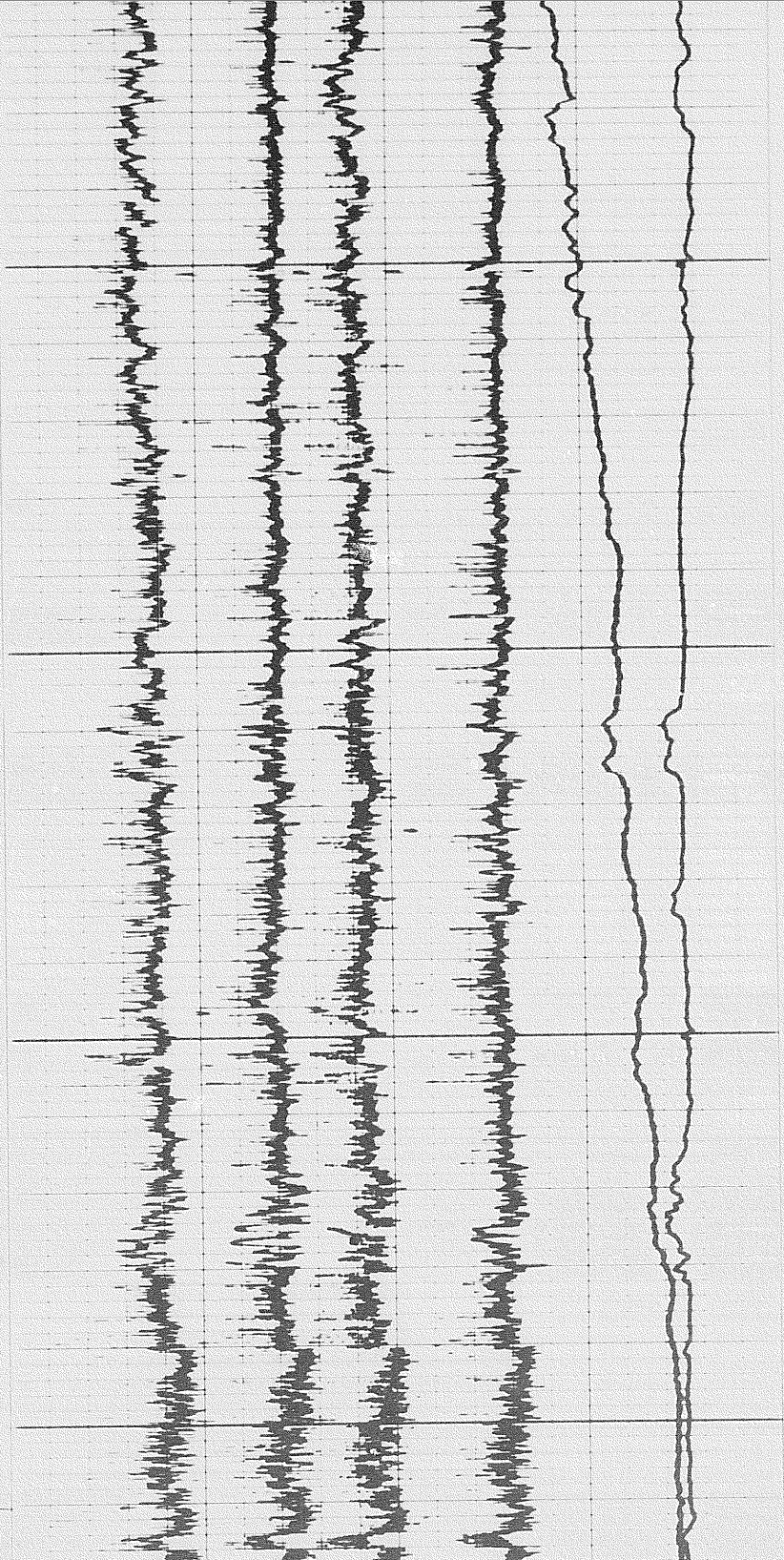


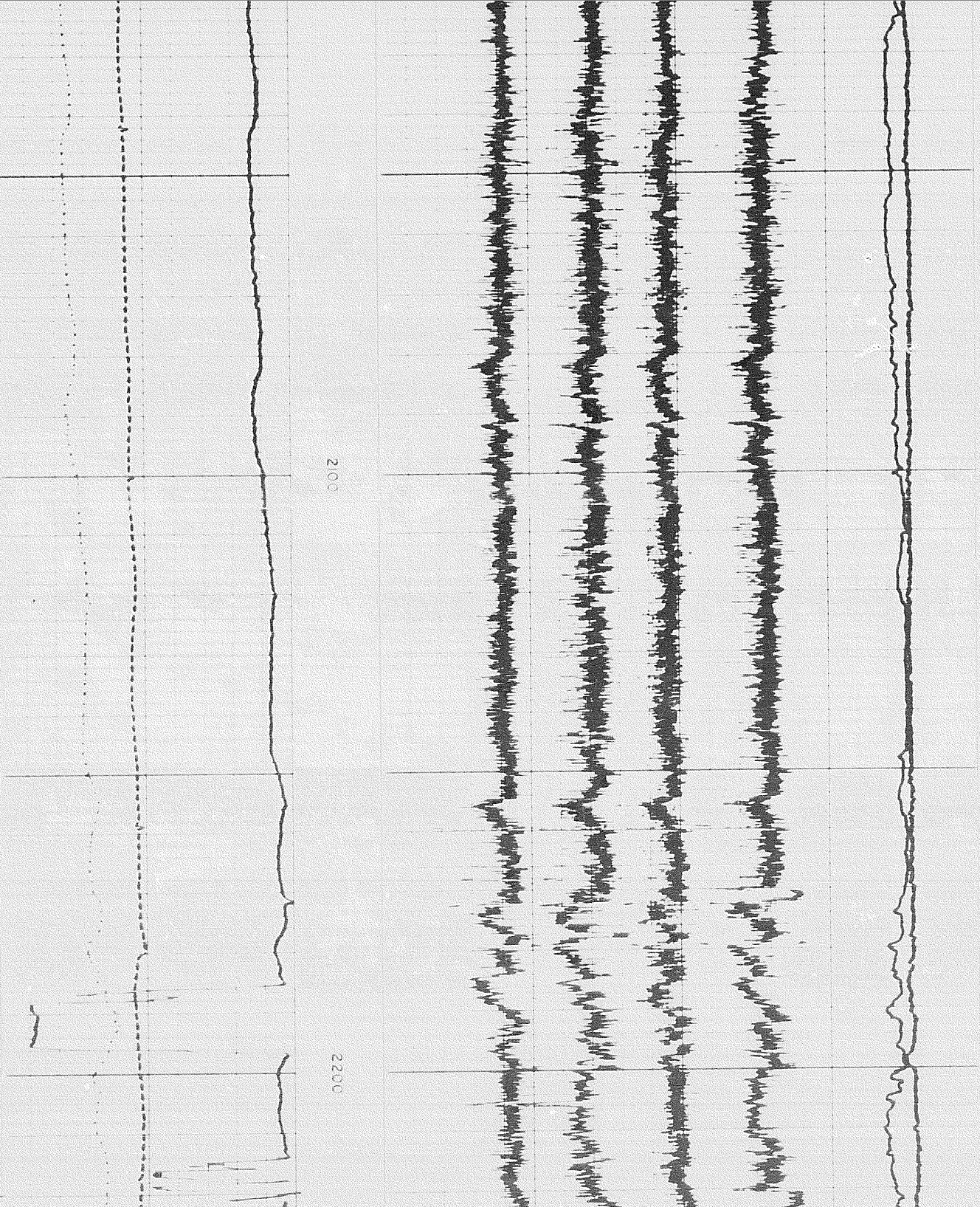
702

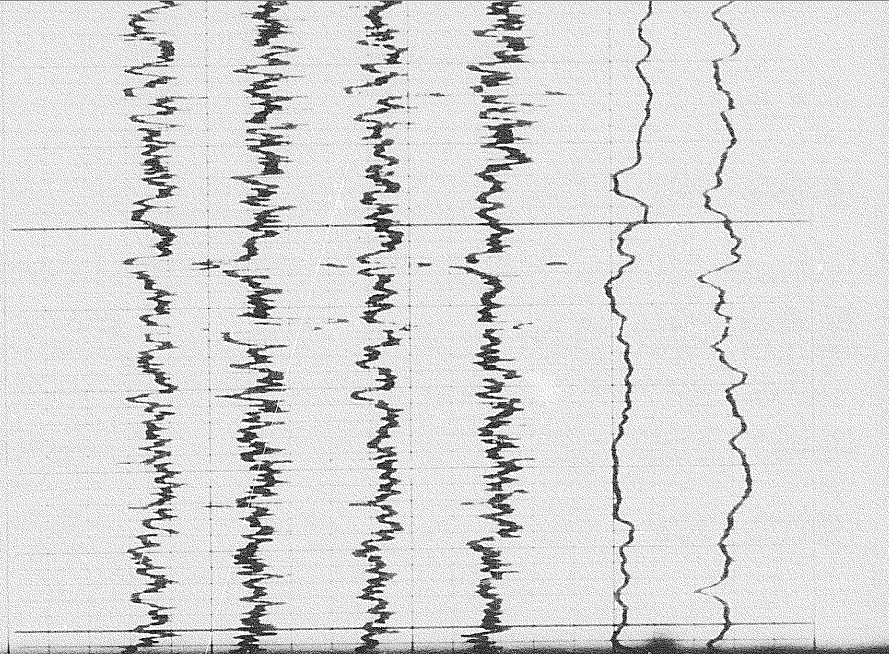


0061

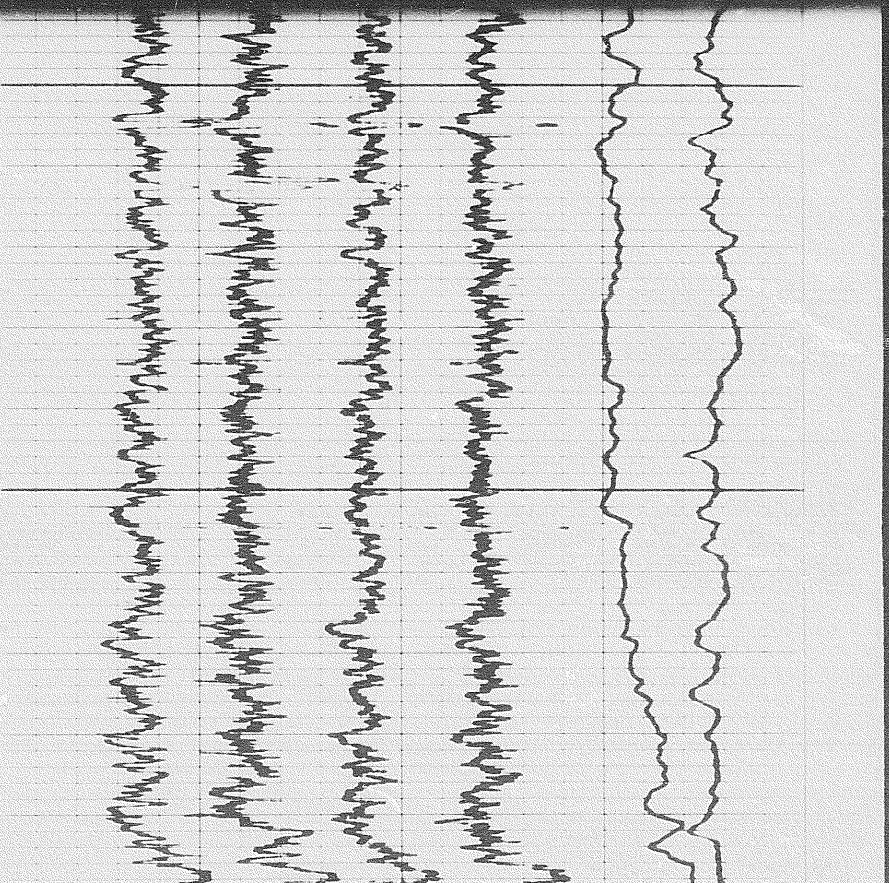
0061



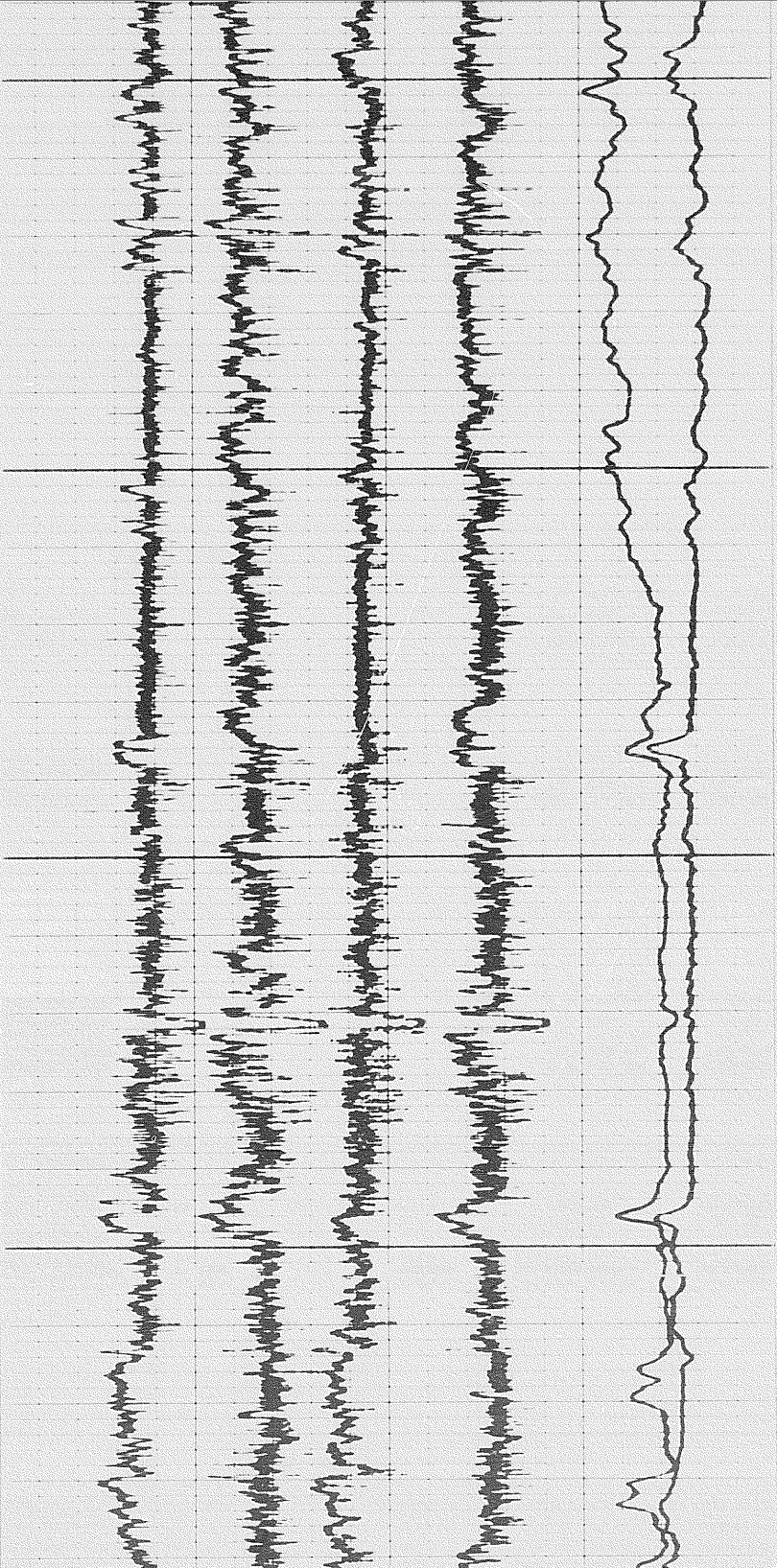




2300

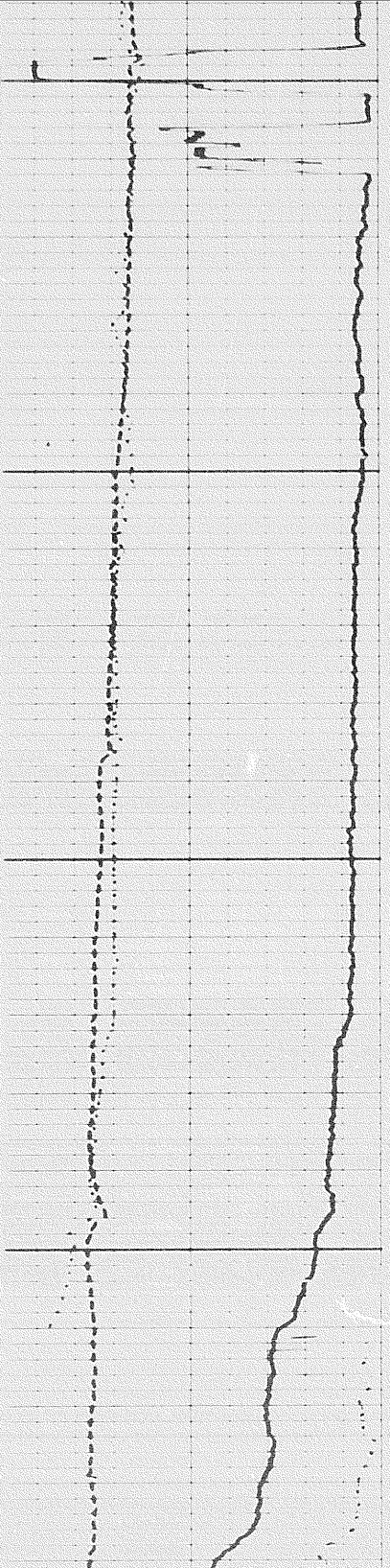


2300

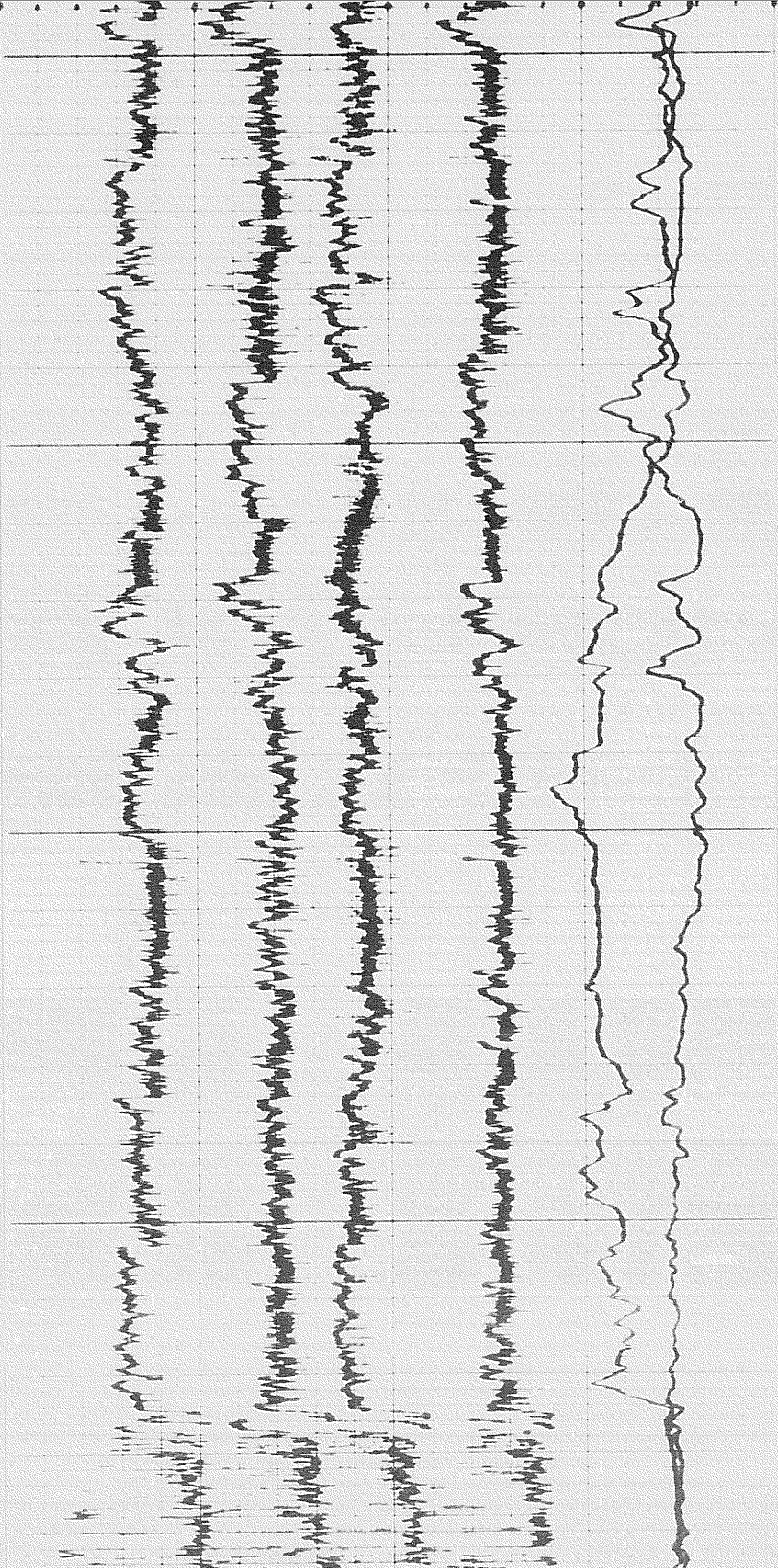


2500

2600




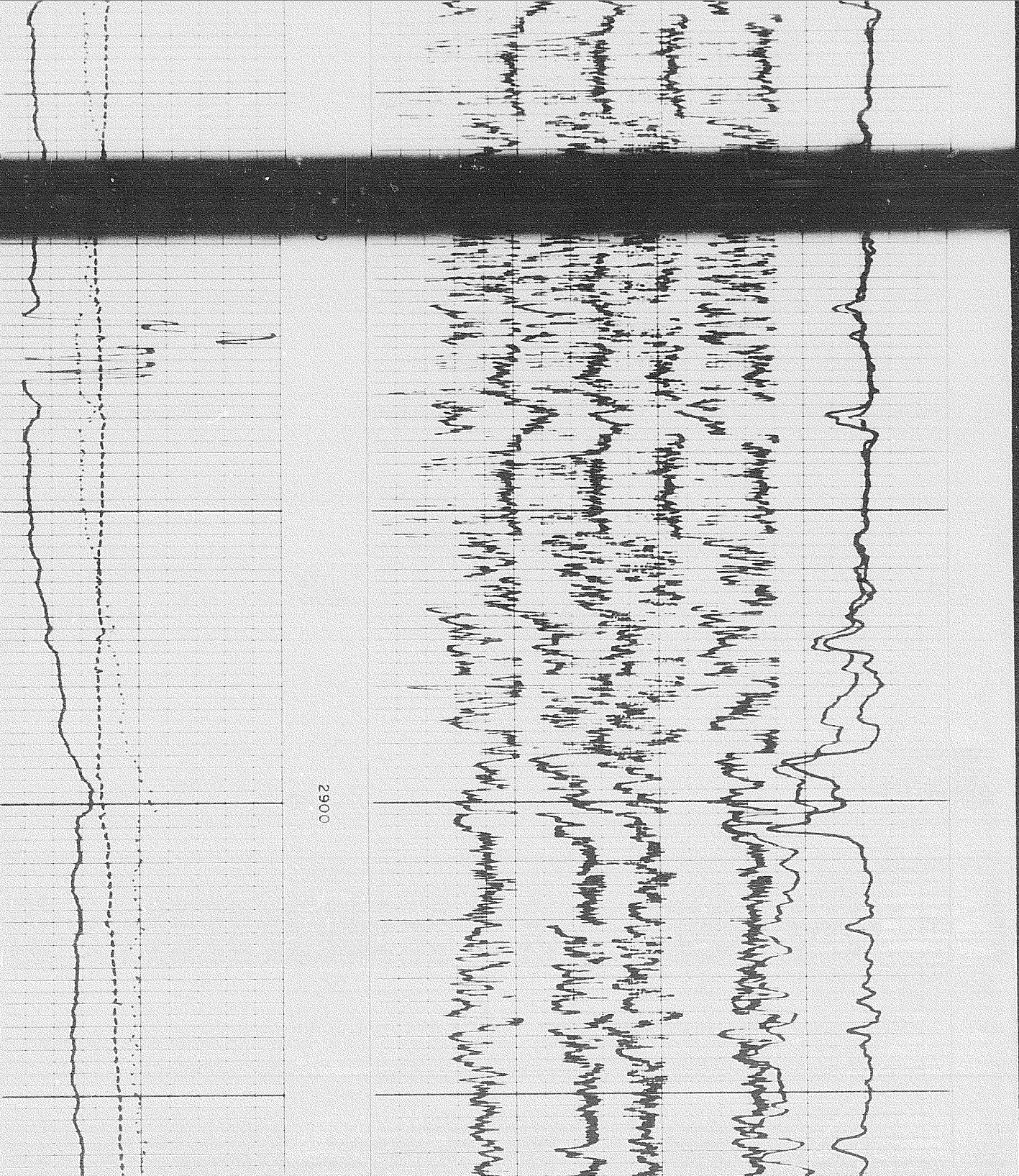
CP



2600

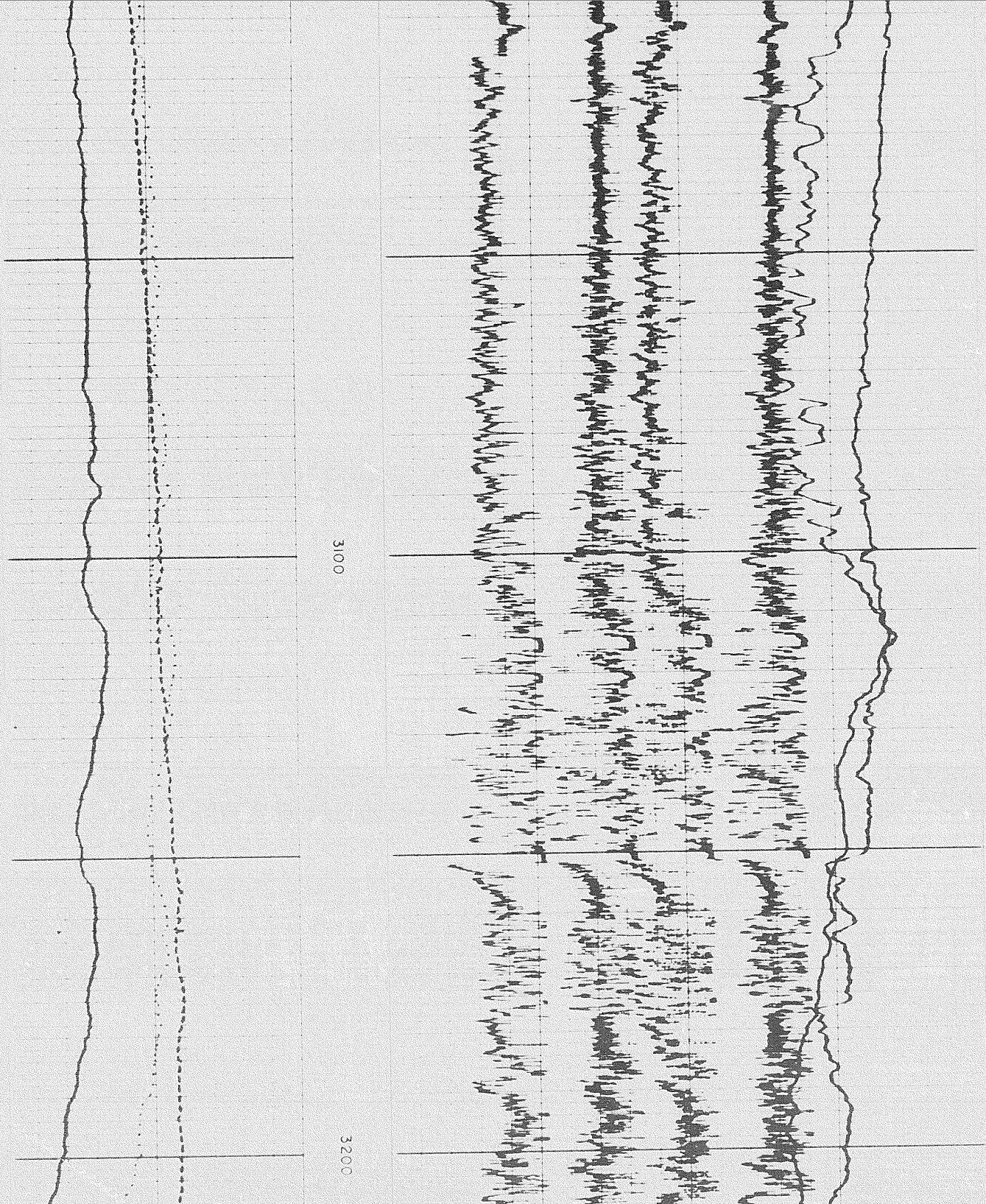
2700

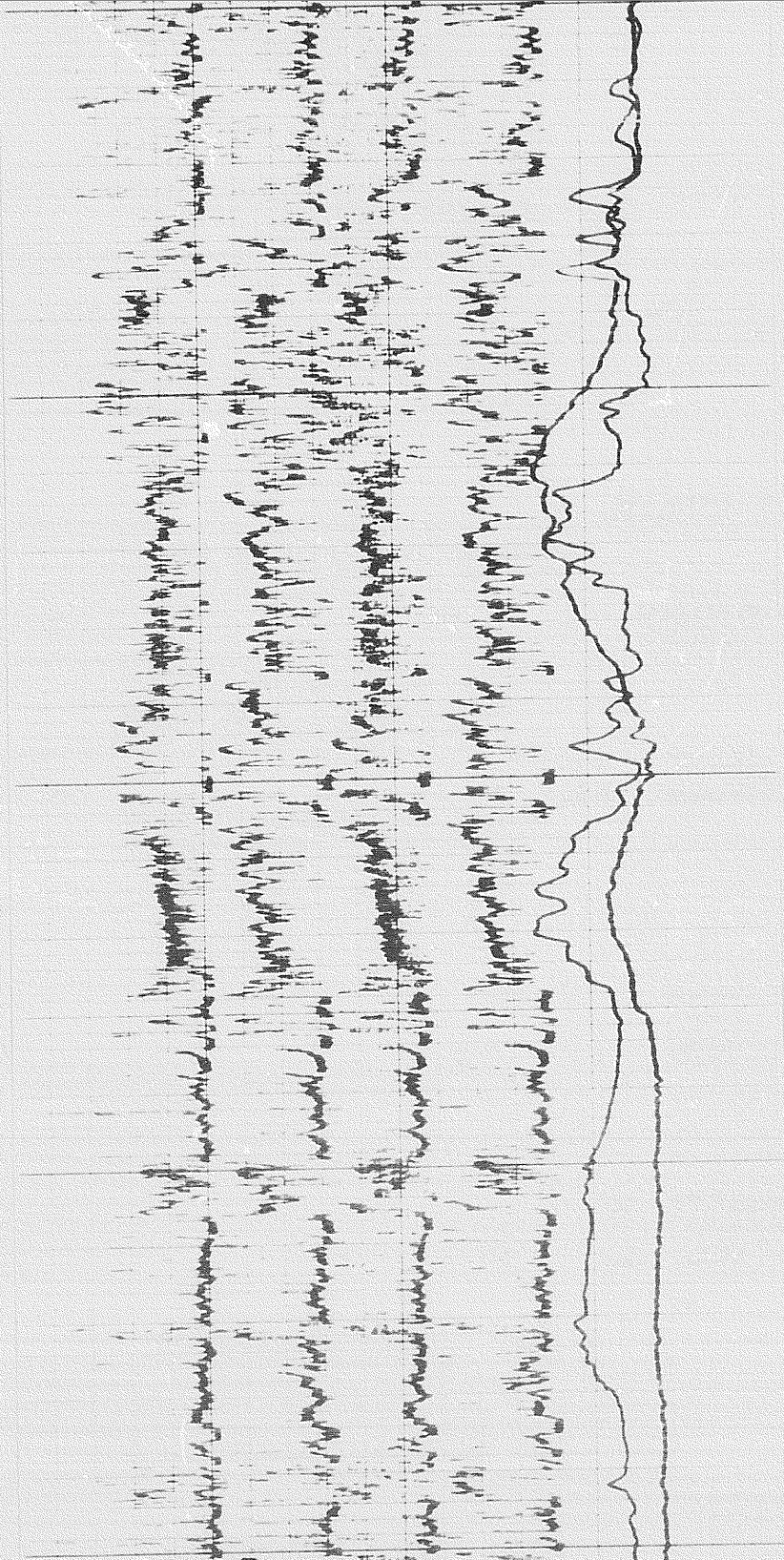




44

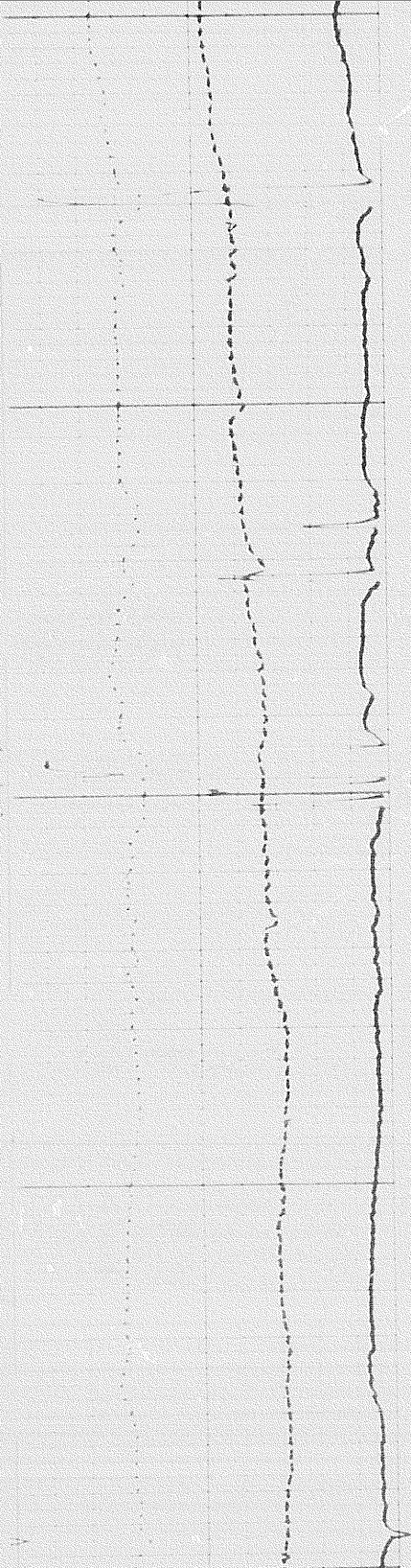
4 of



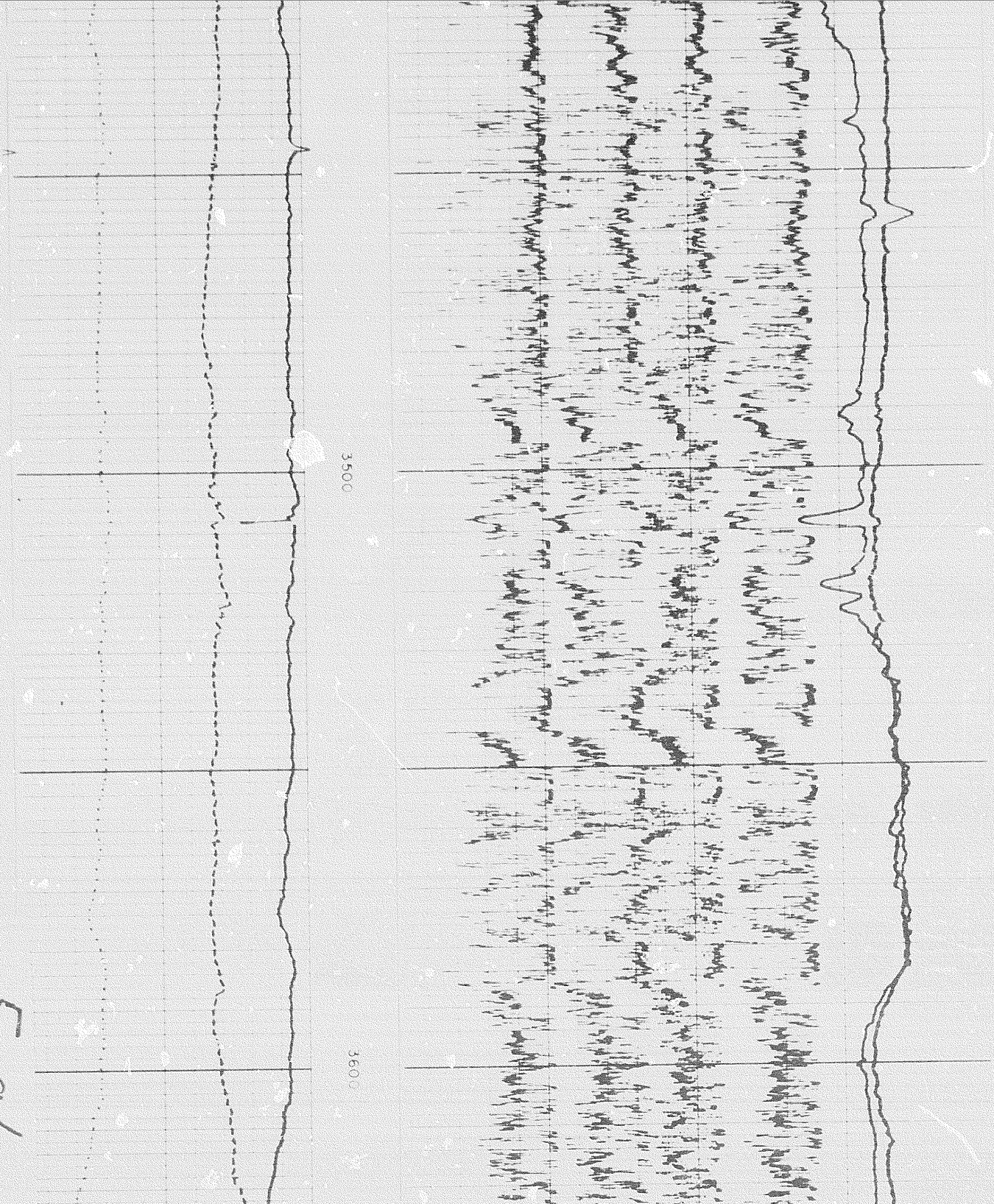


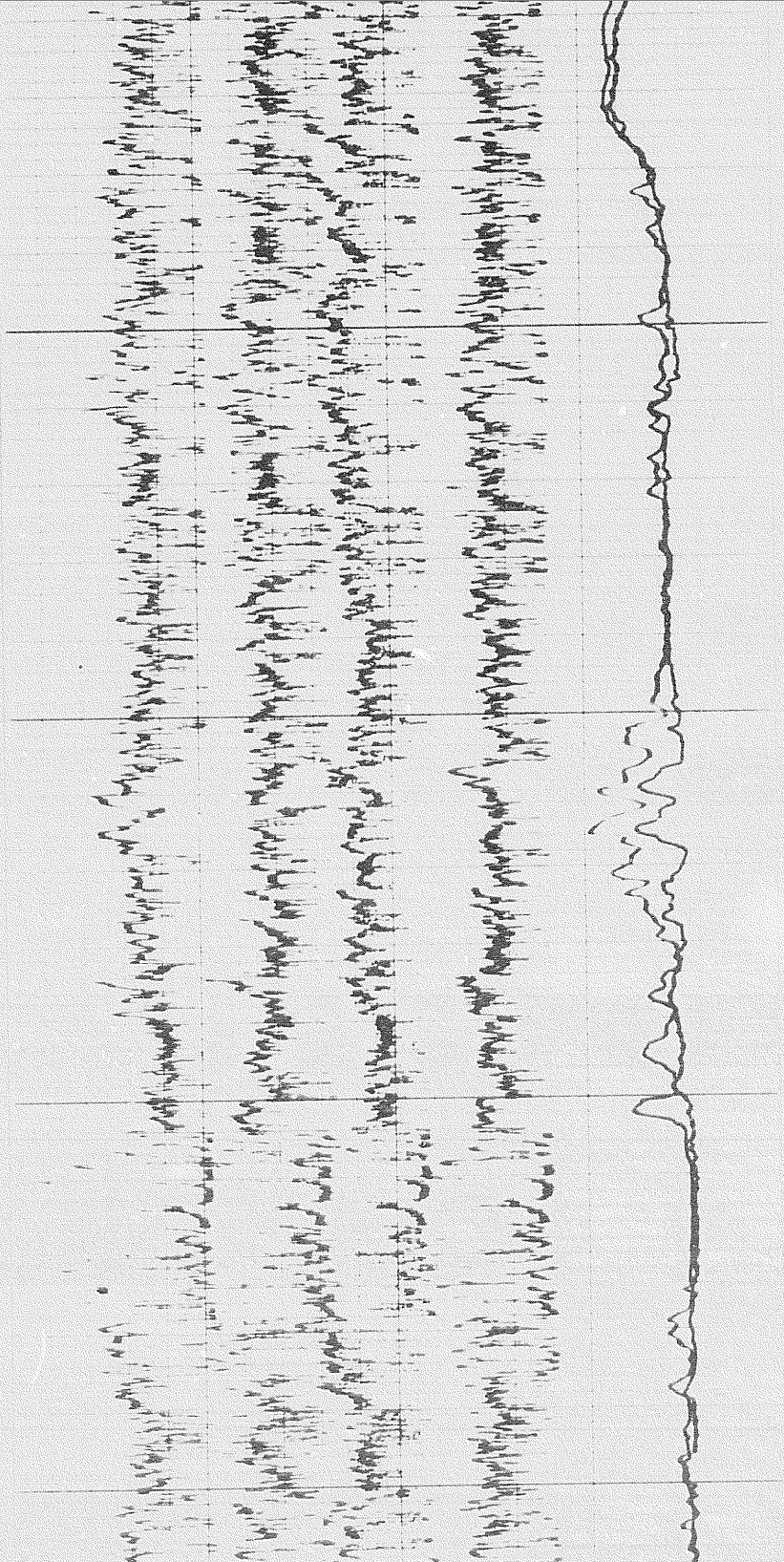
3300

3400



5 of

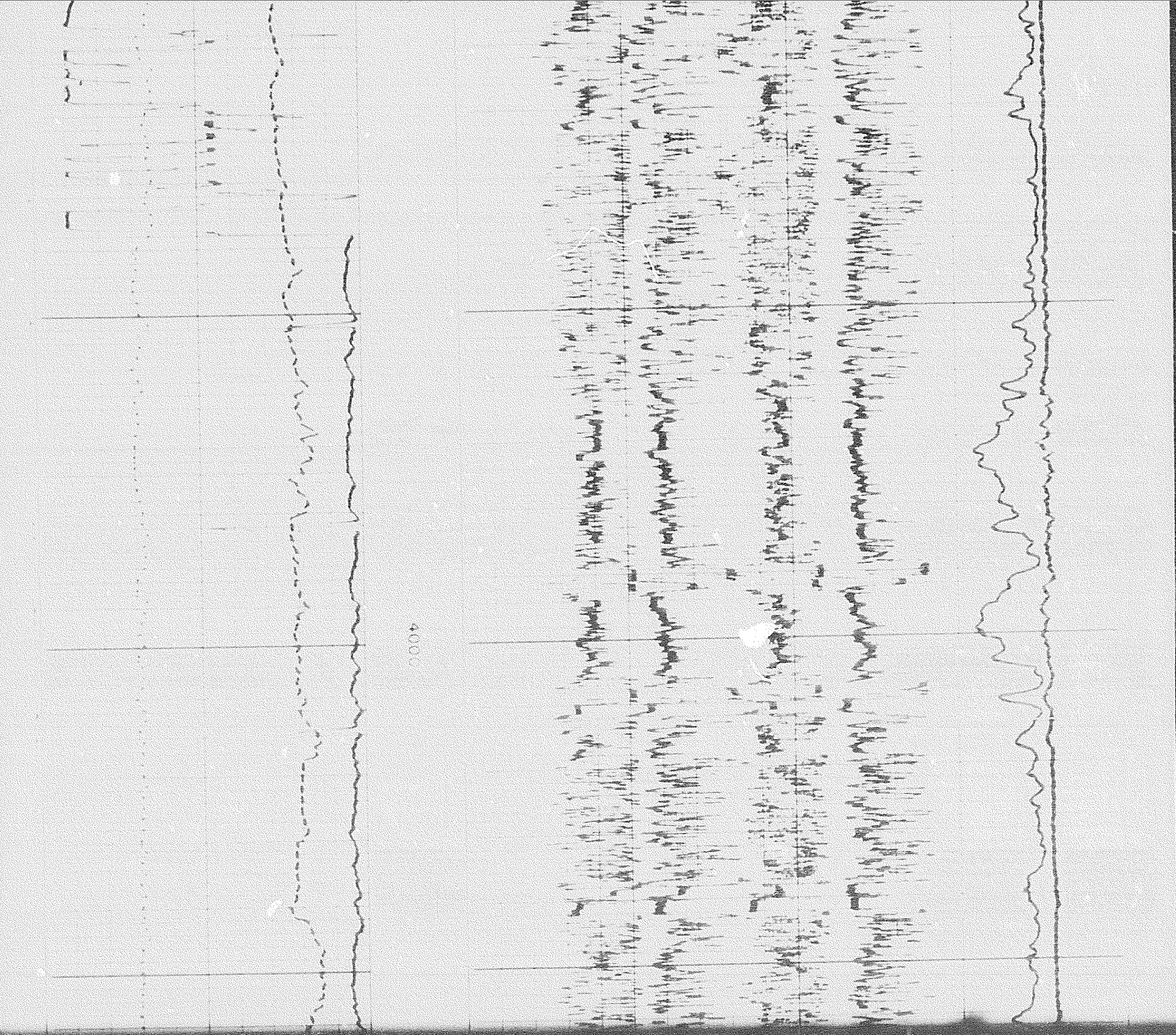





3700

3800

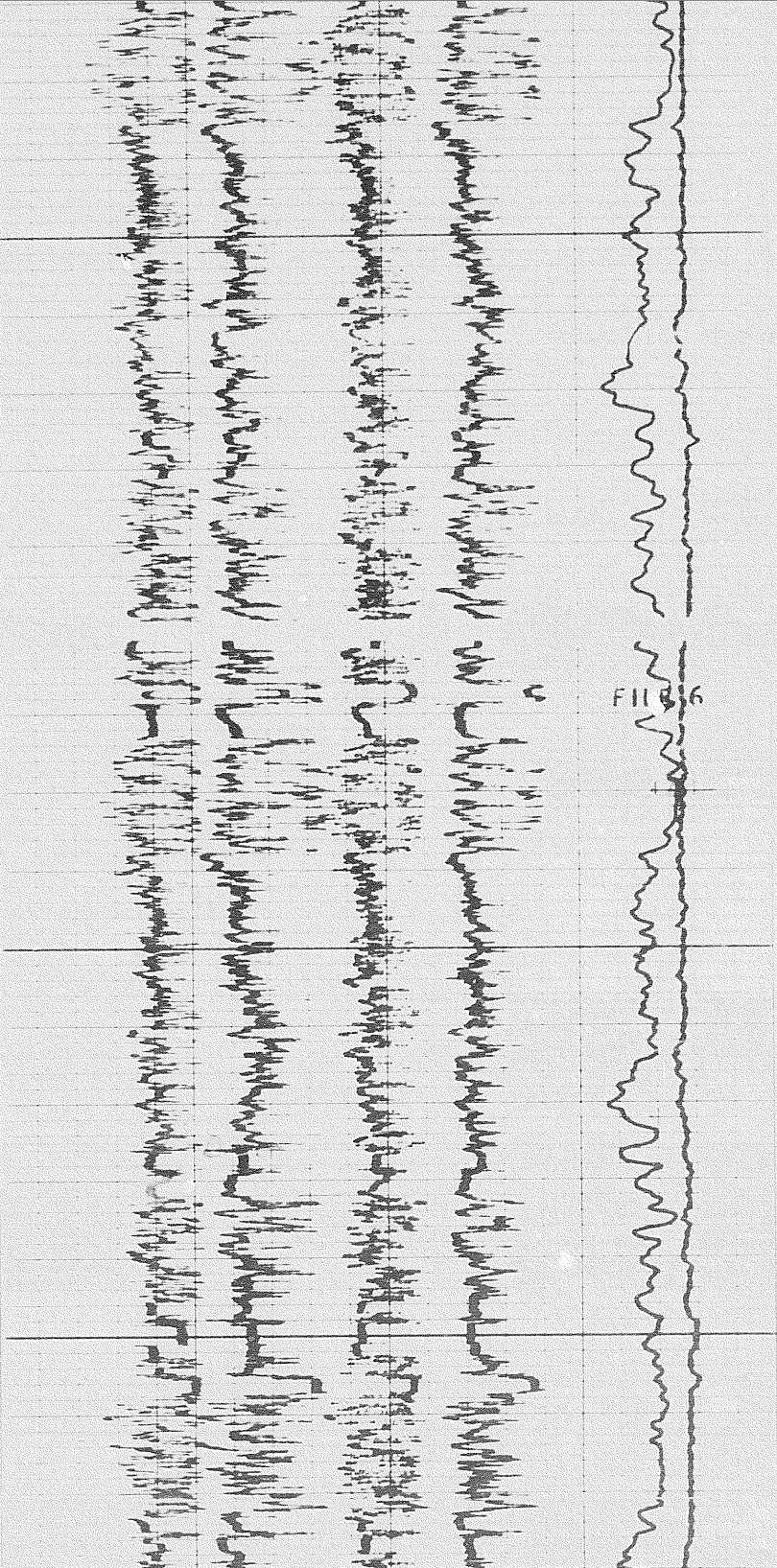




4000




4000



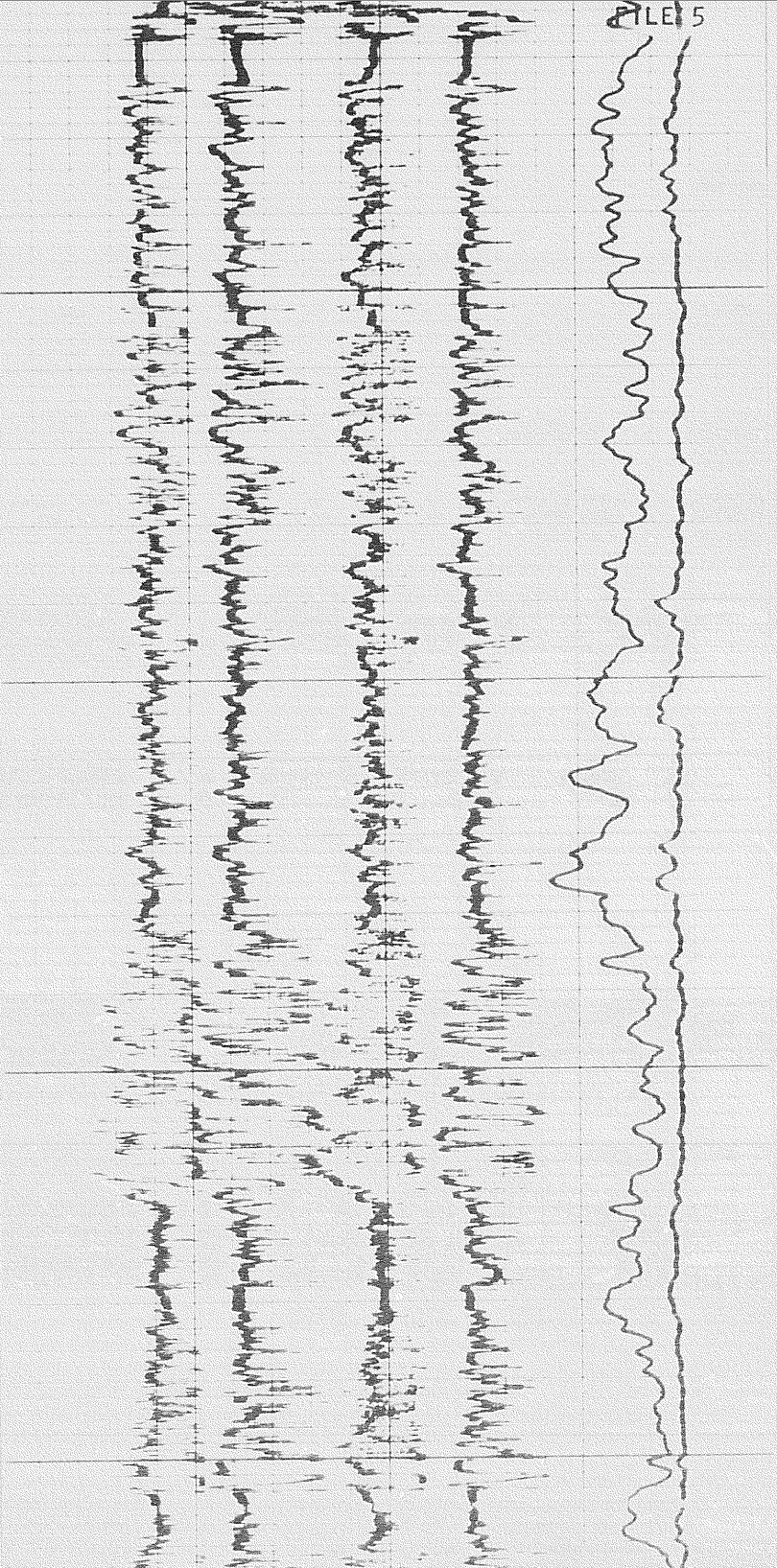
4100

4100




6 of

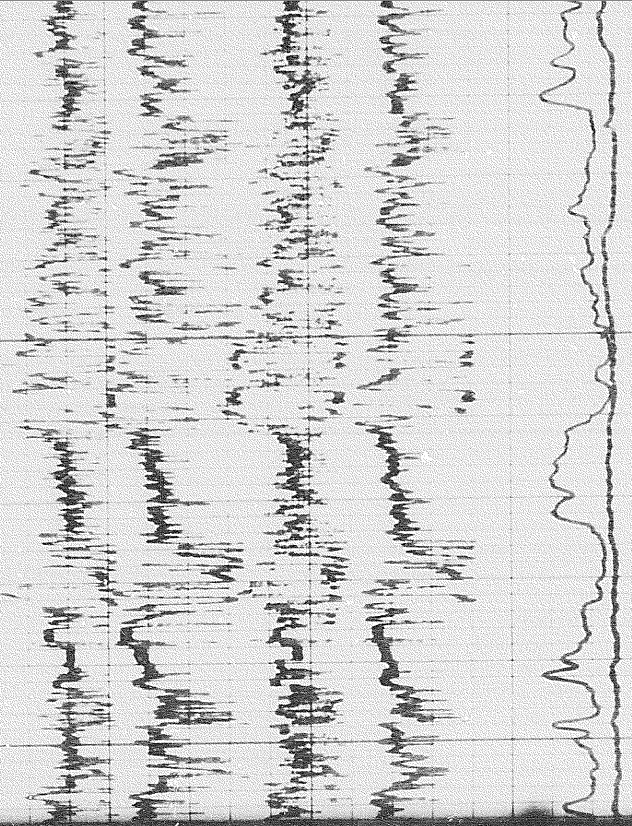
LE 5



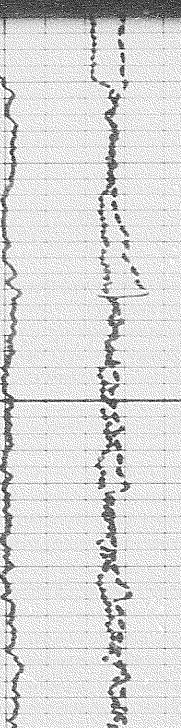
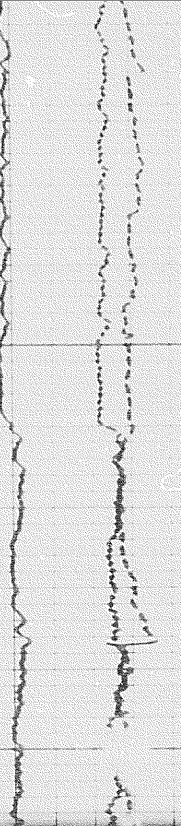
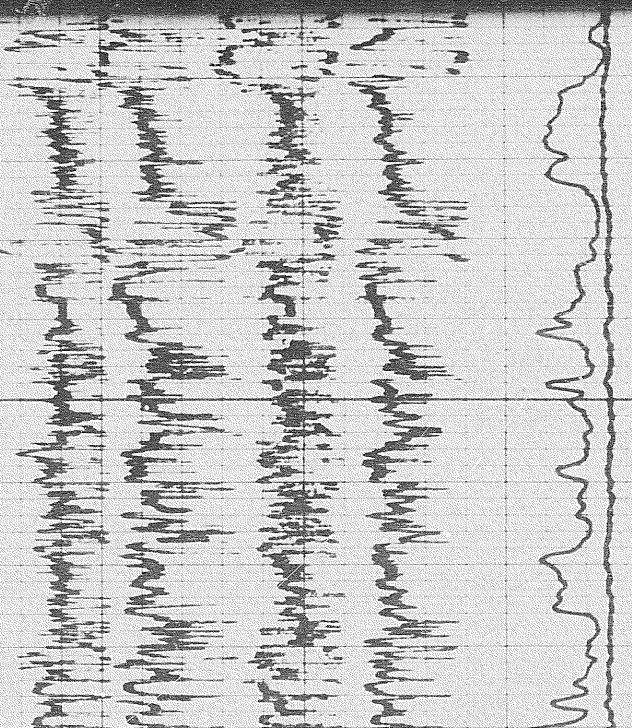
4300

4400






4500

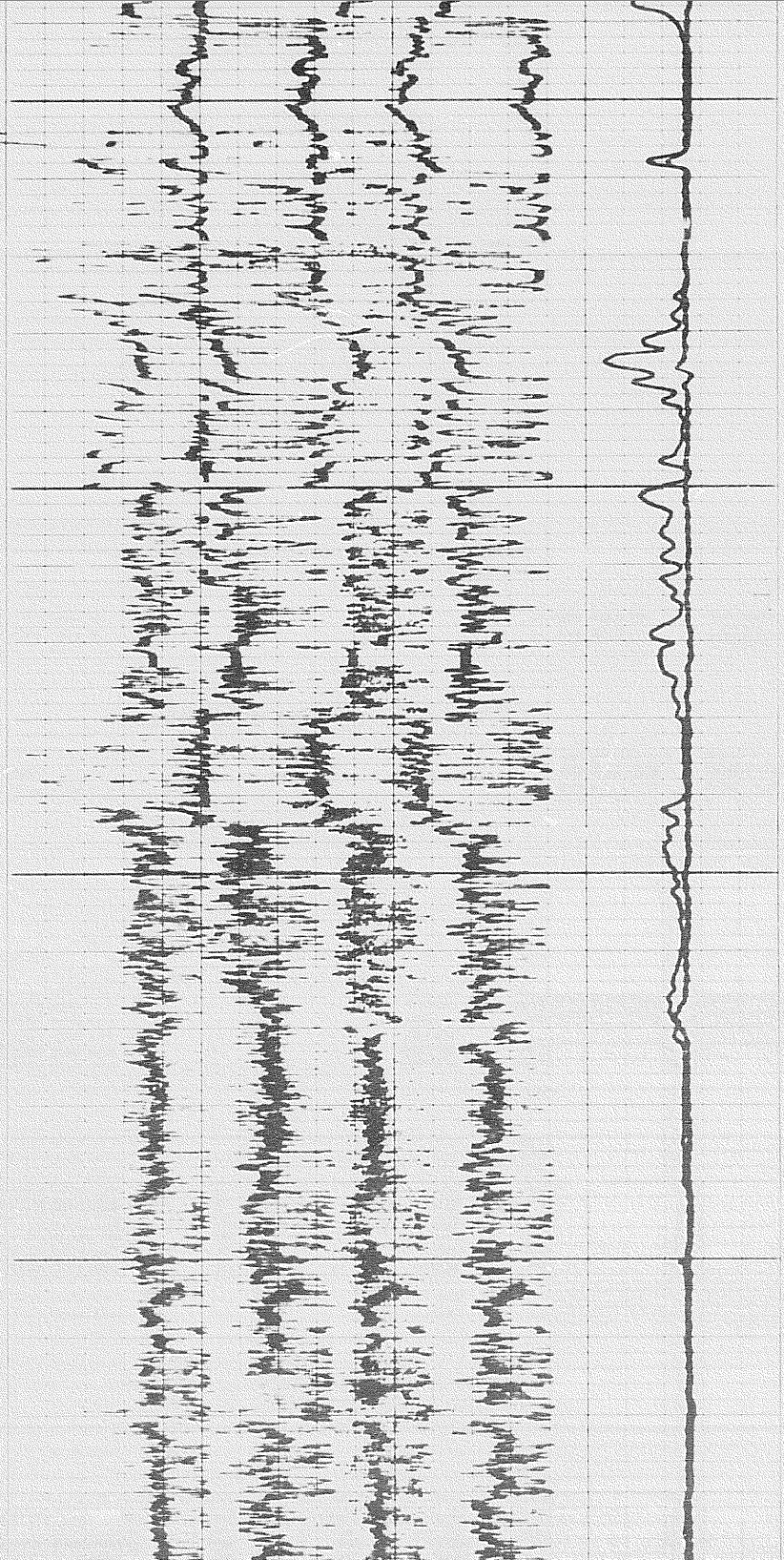


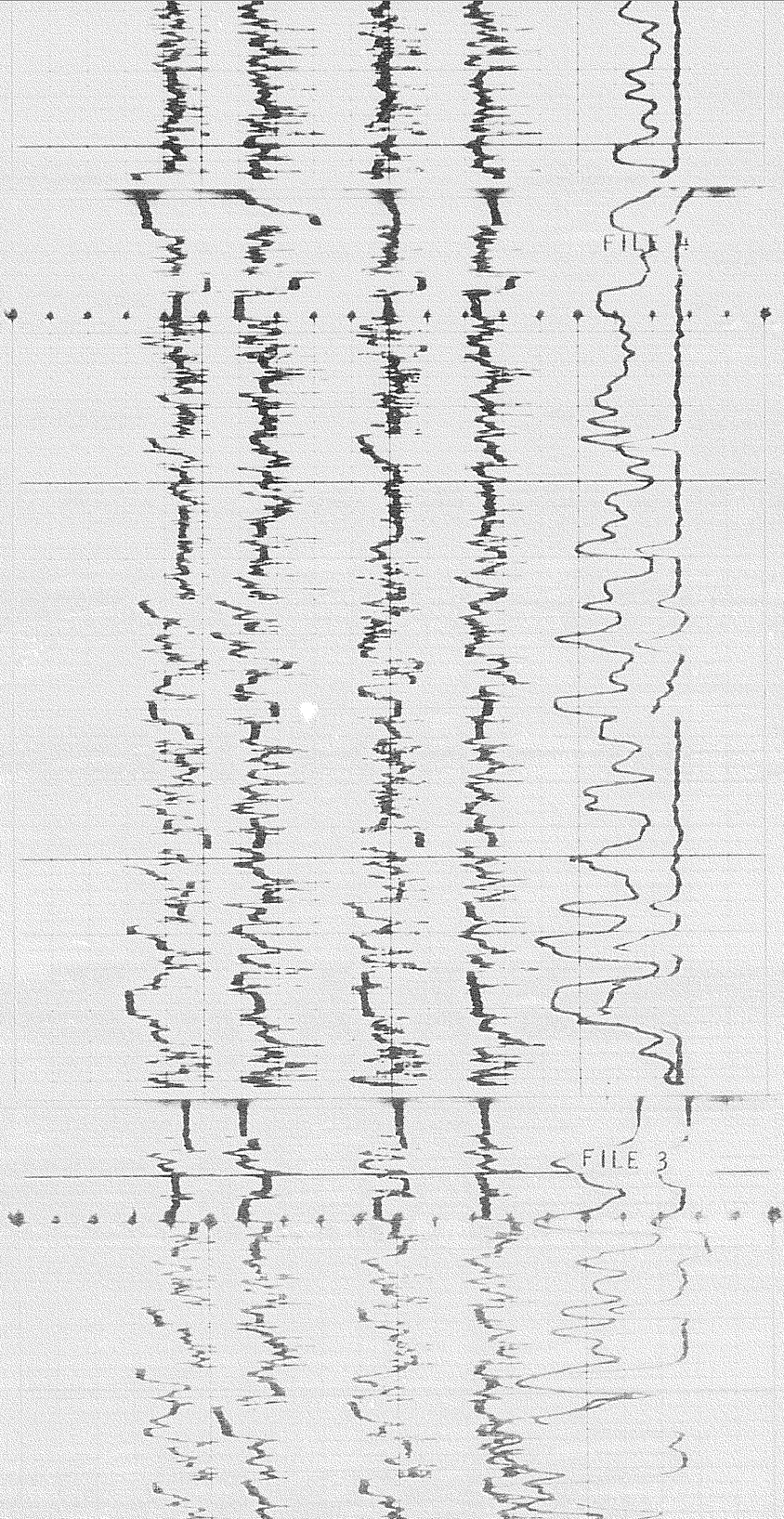
707



4700


4800

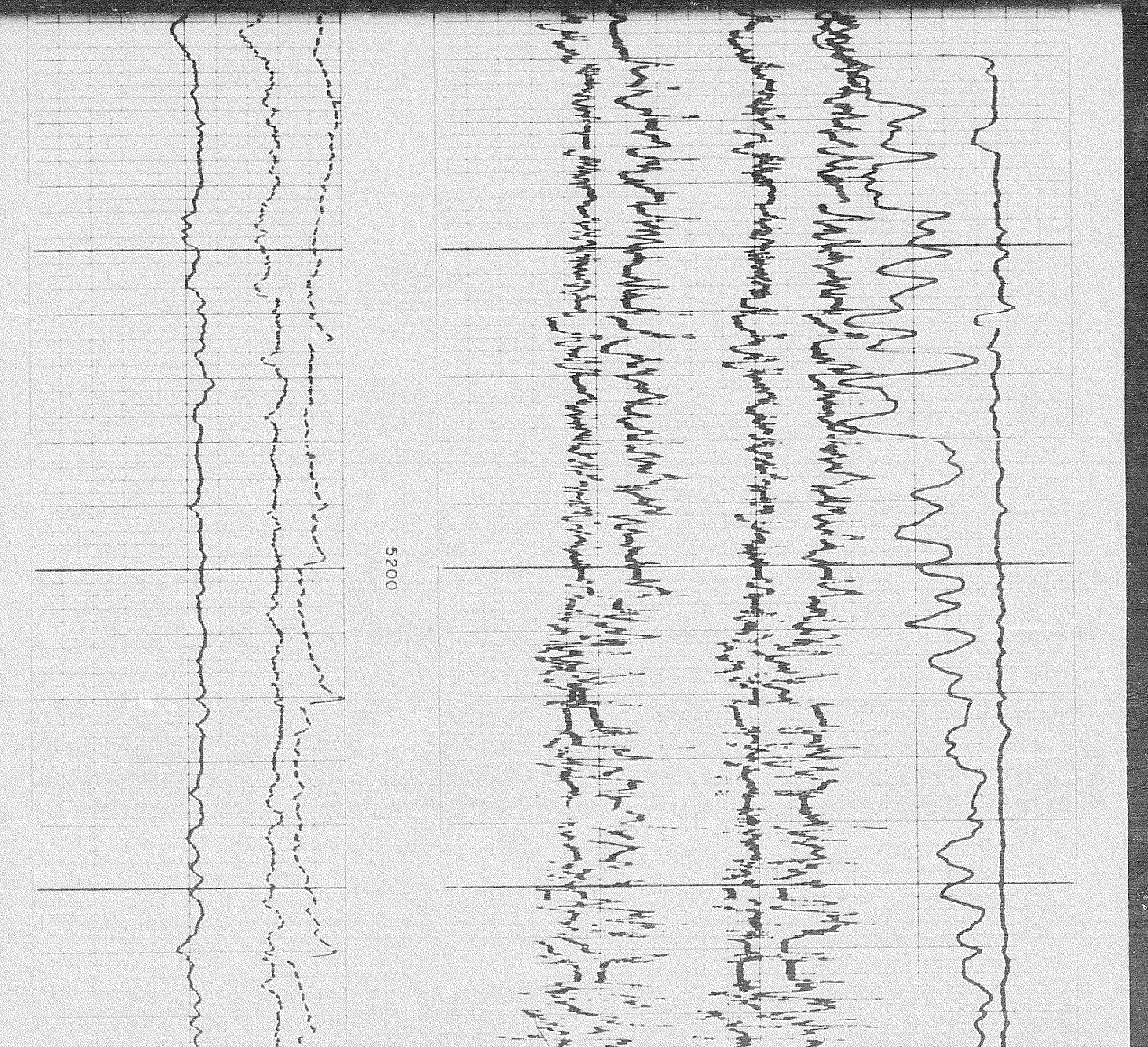





4900

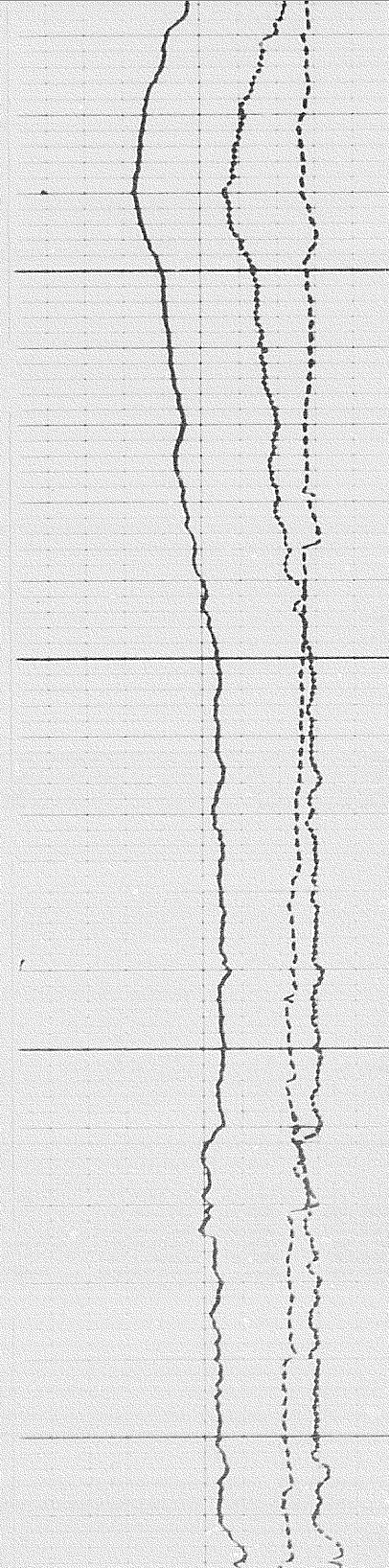
5000





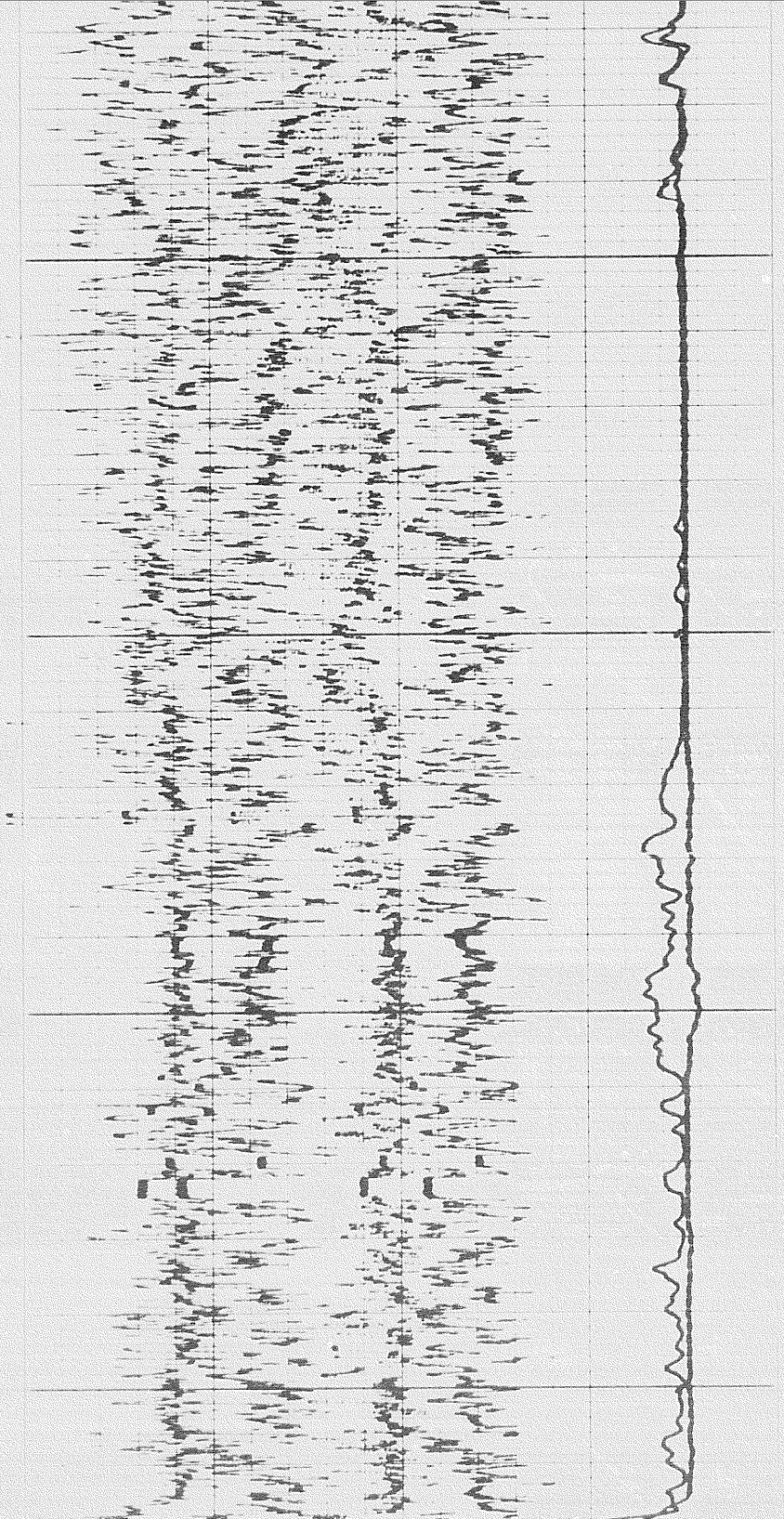
5200

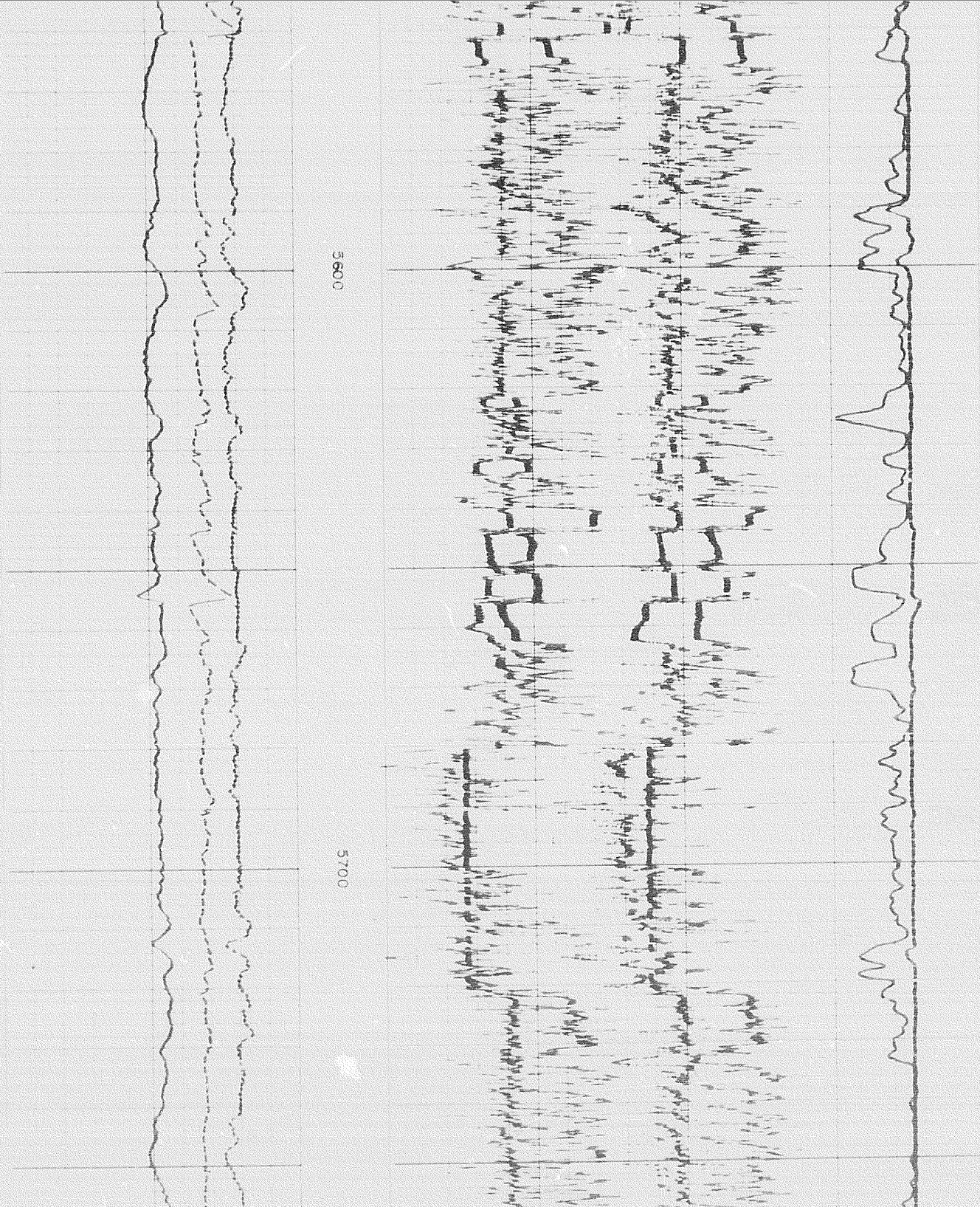
60



5400

5500



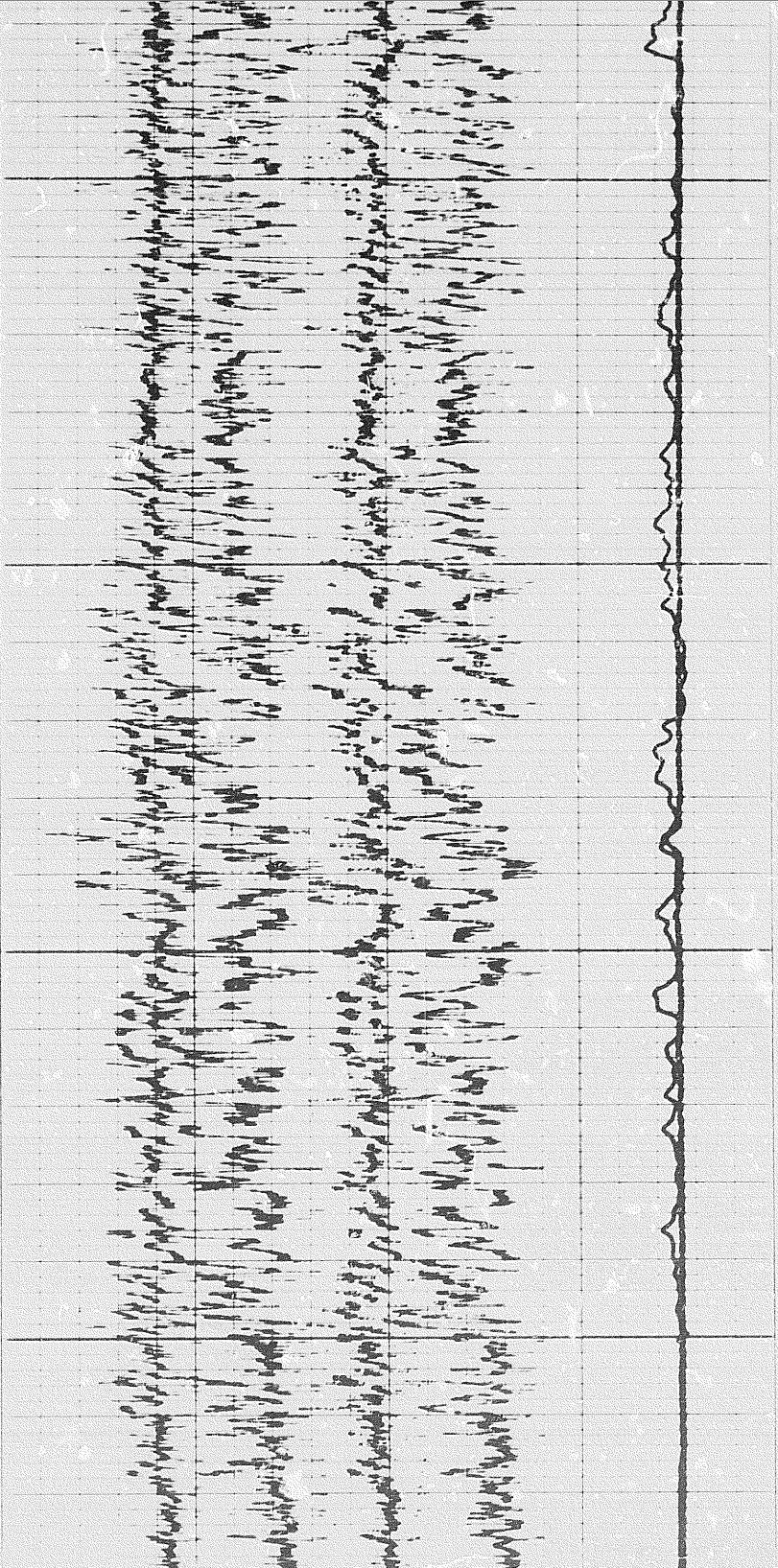


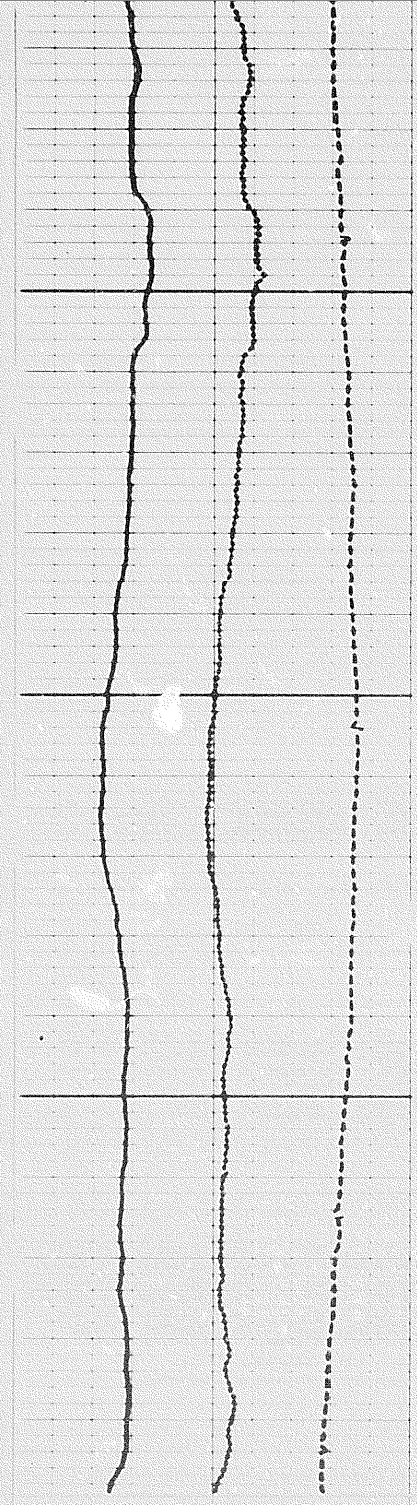
906



5900

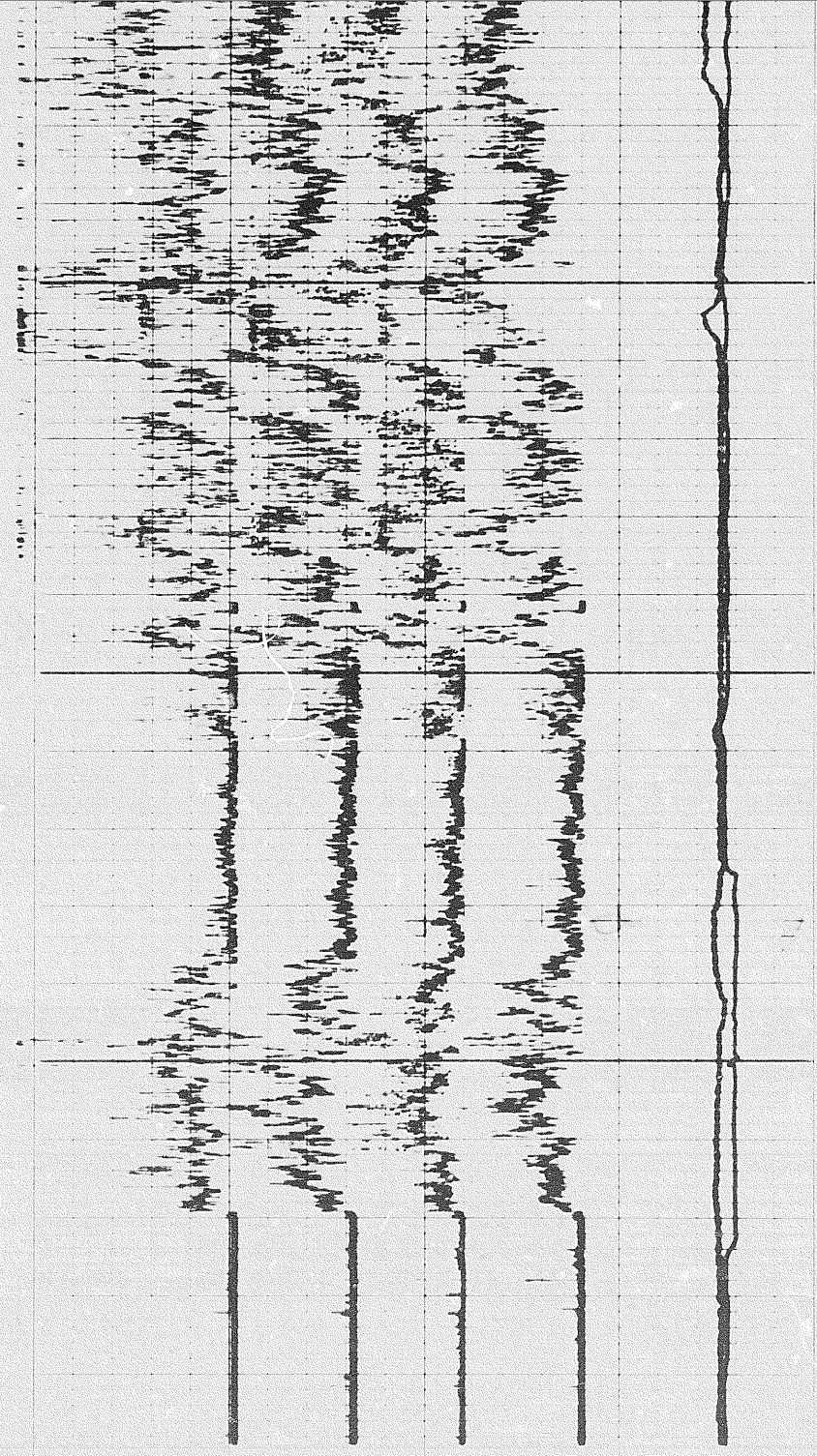
5800






0019


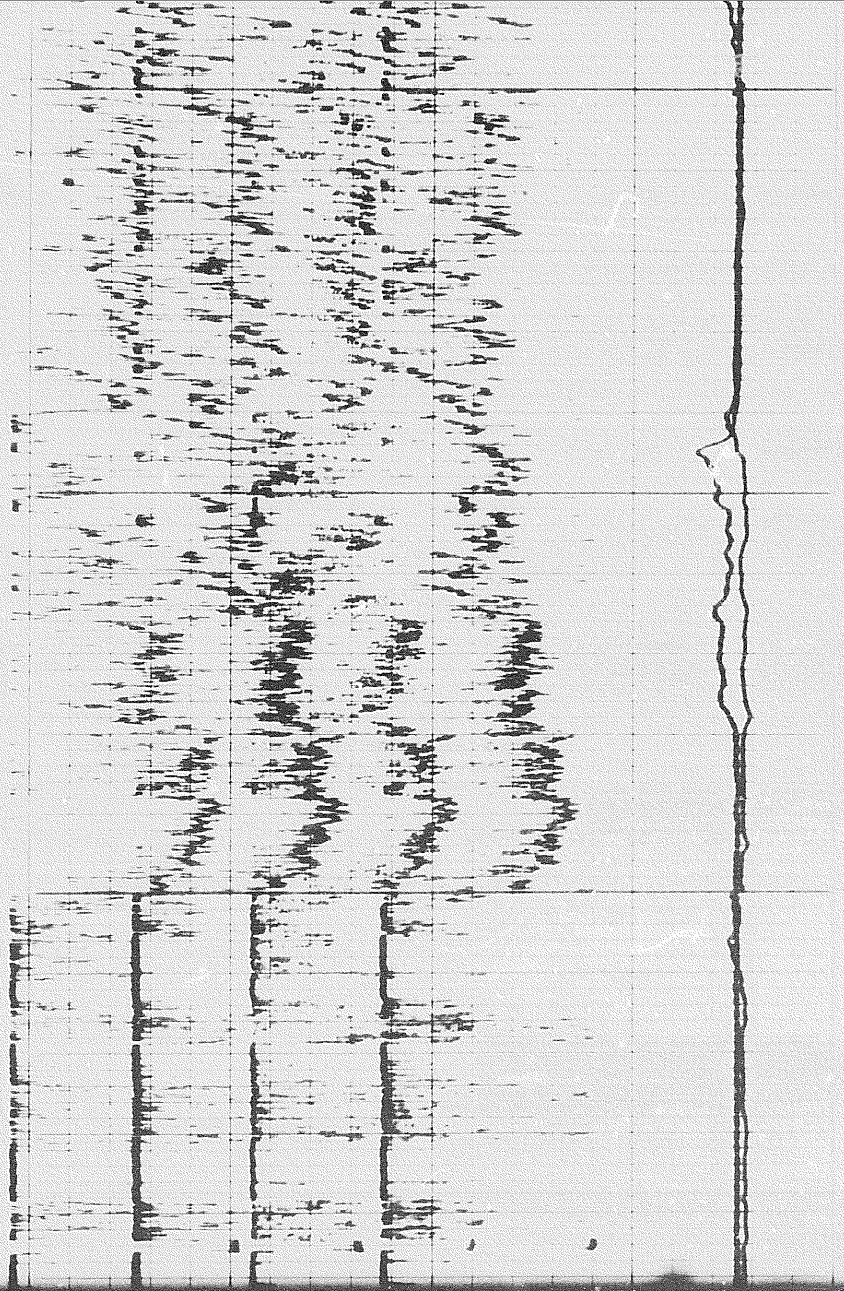
0009



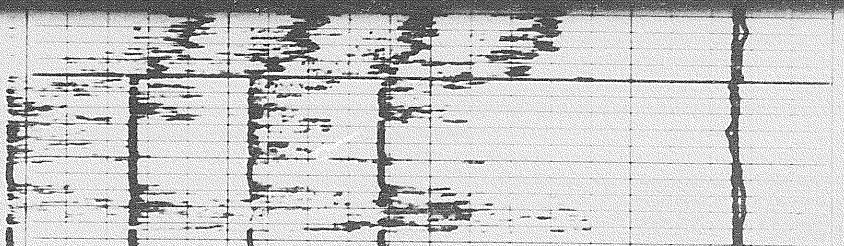


5900

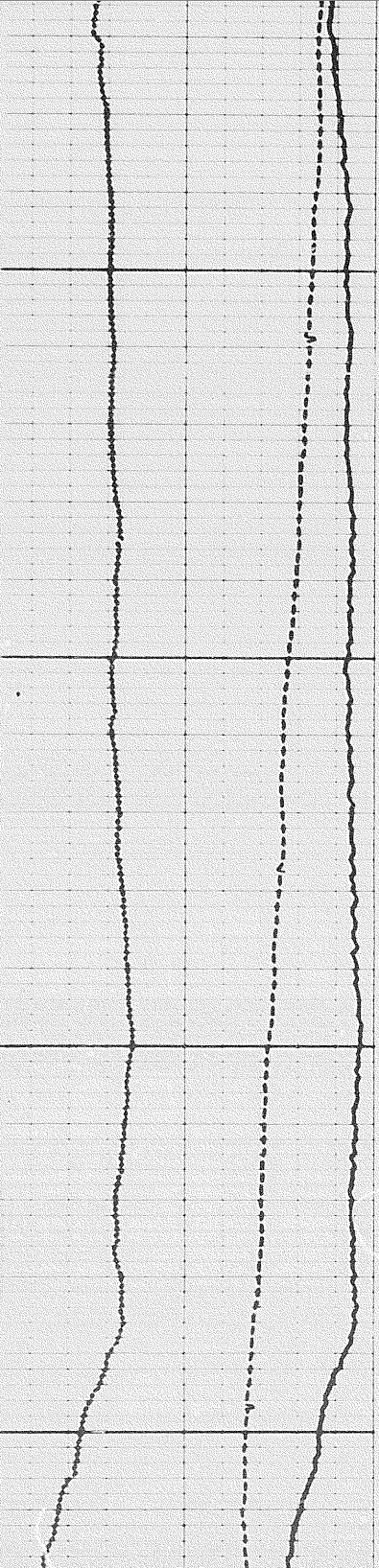
6000



6000

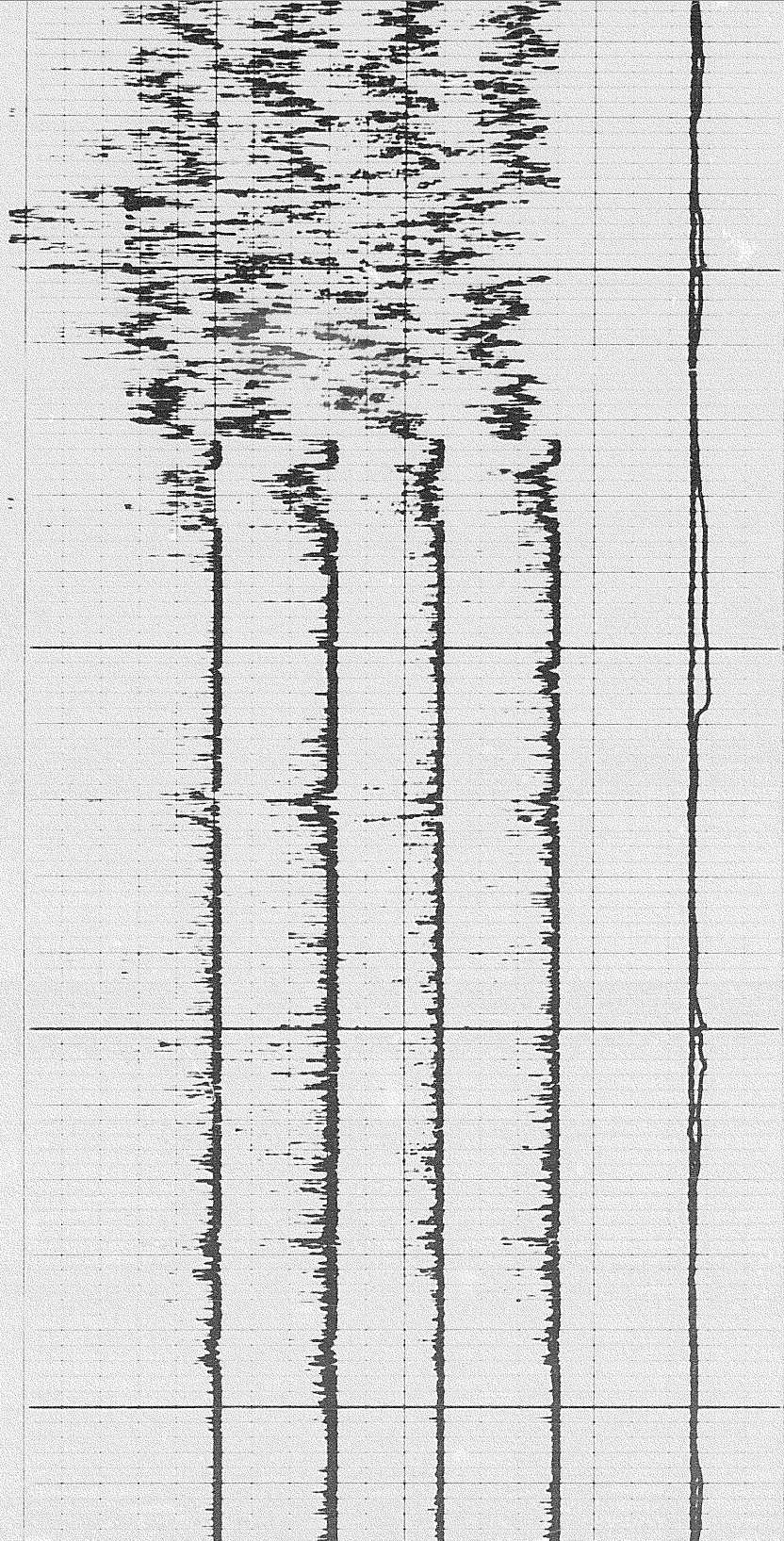



7001



6100

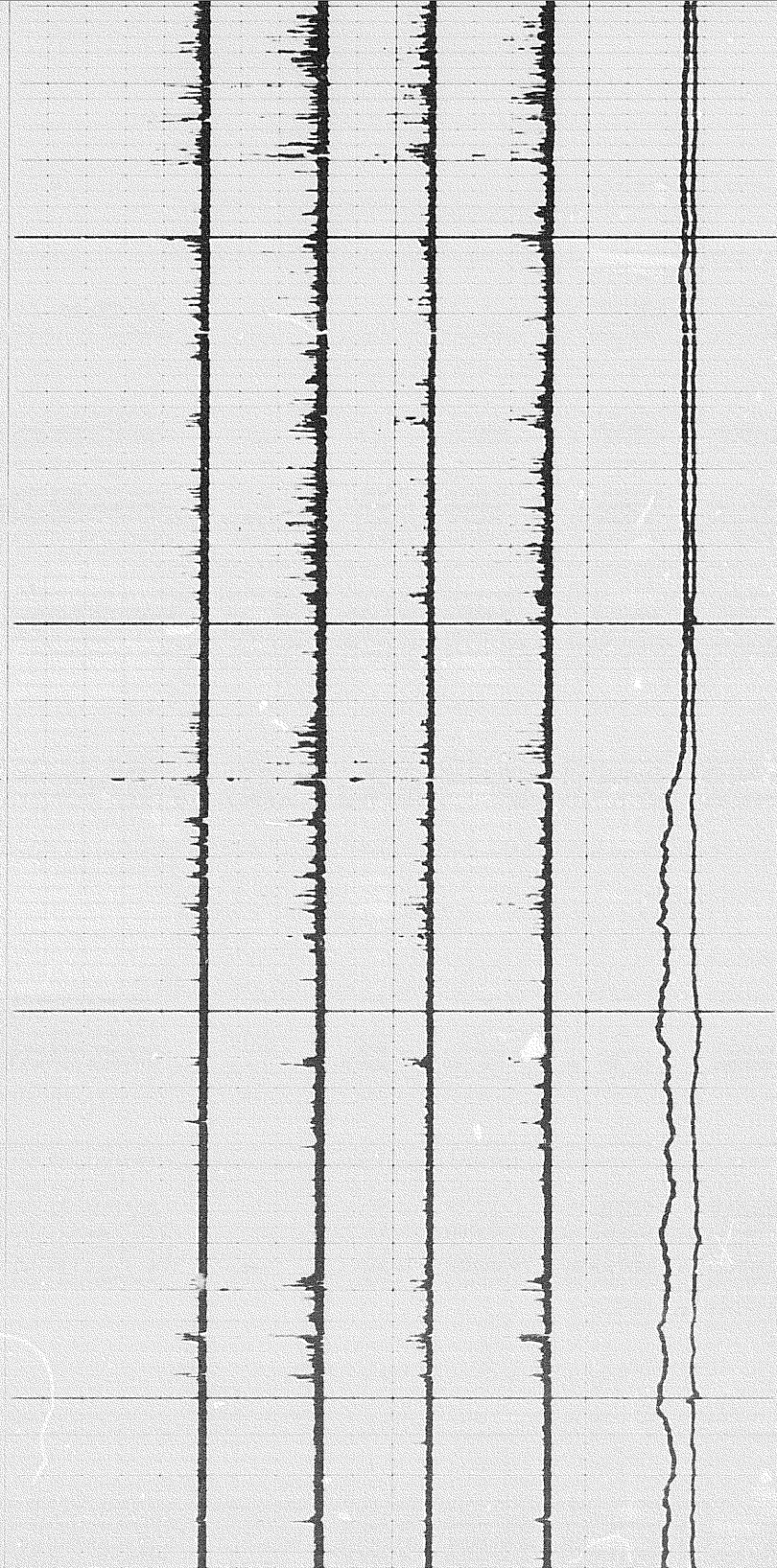
6200



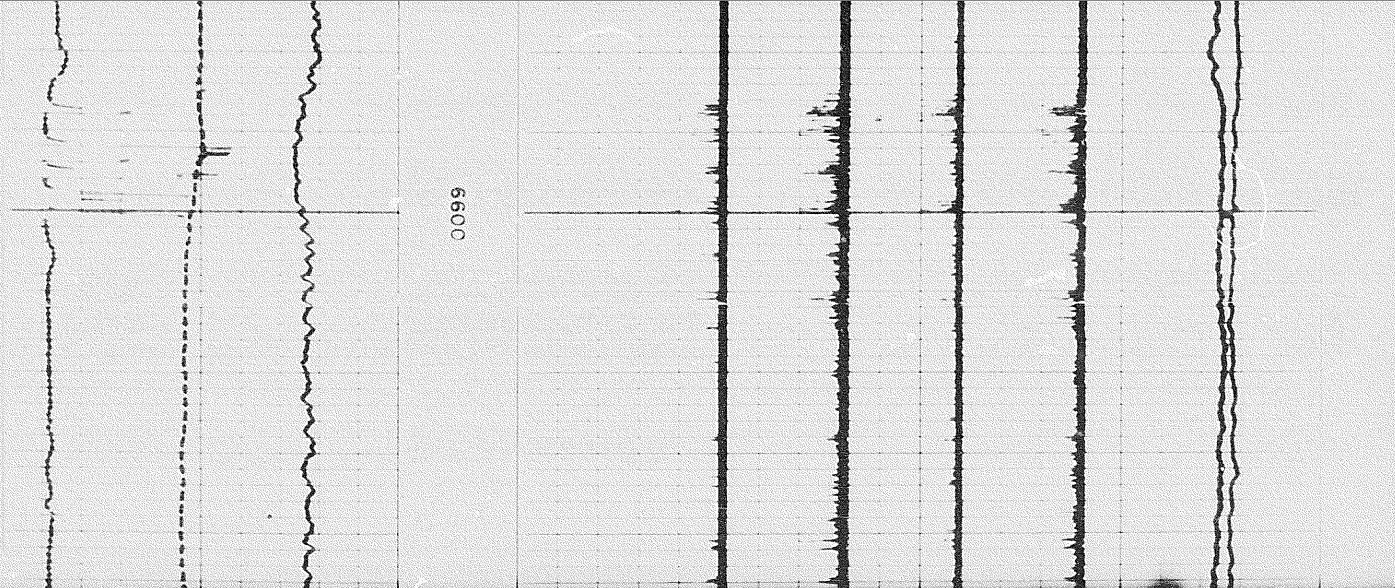


6400

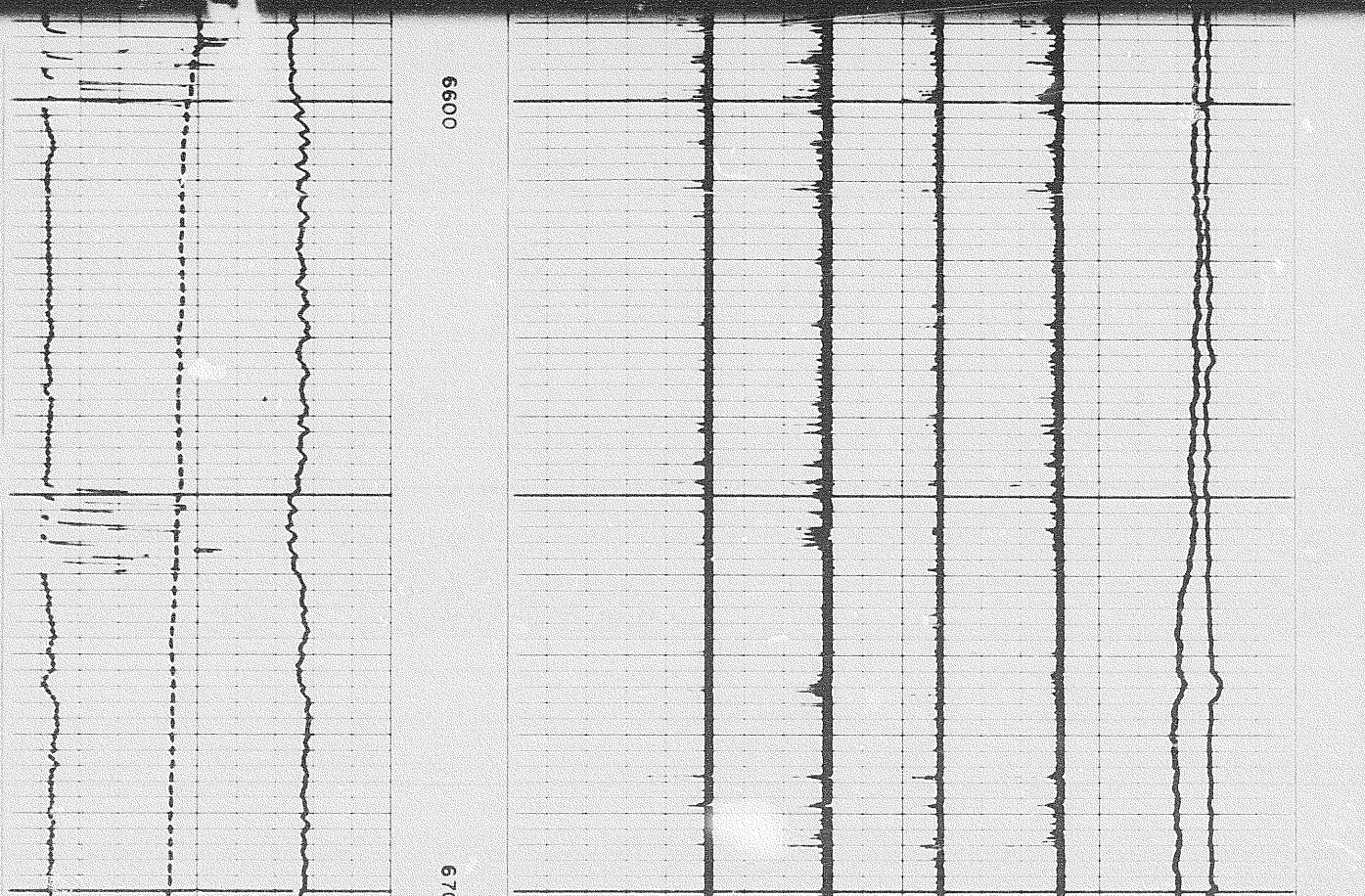
6500



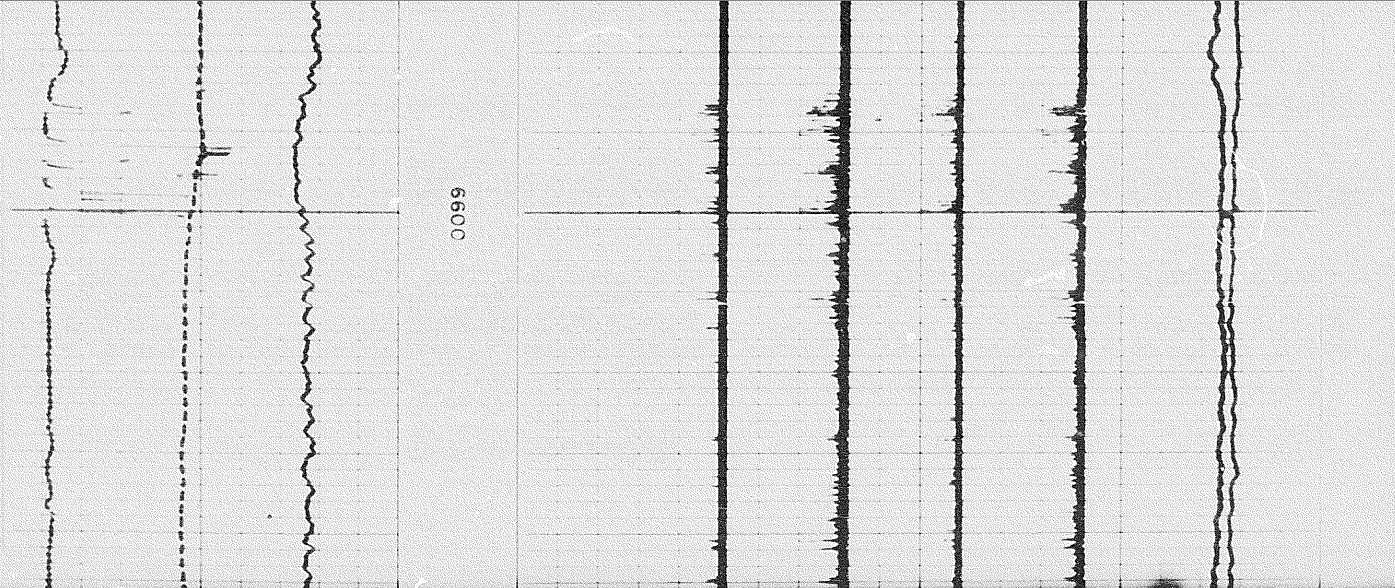
0099



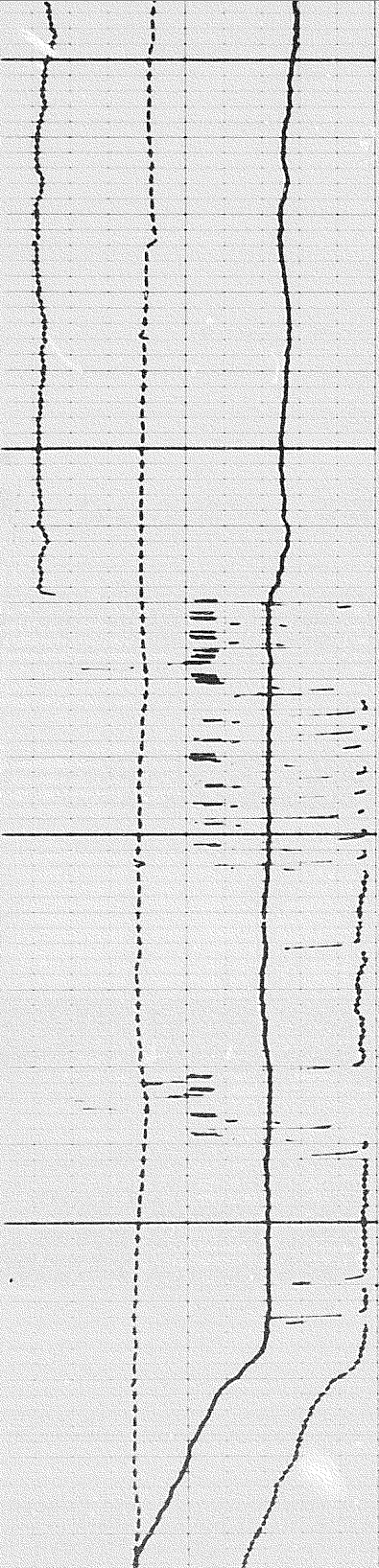
6600



6700

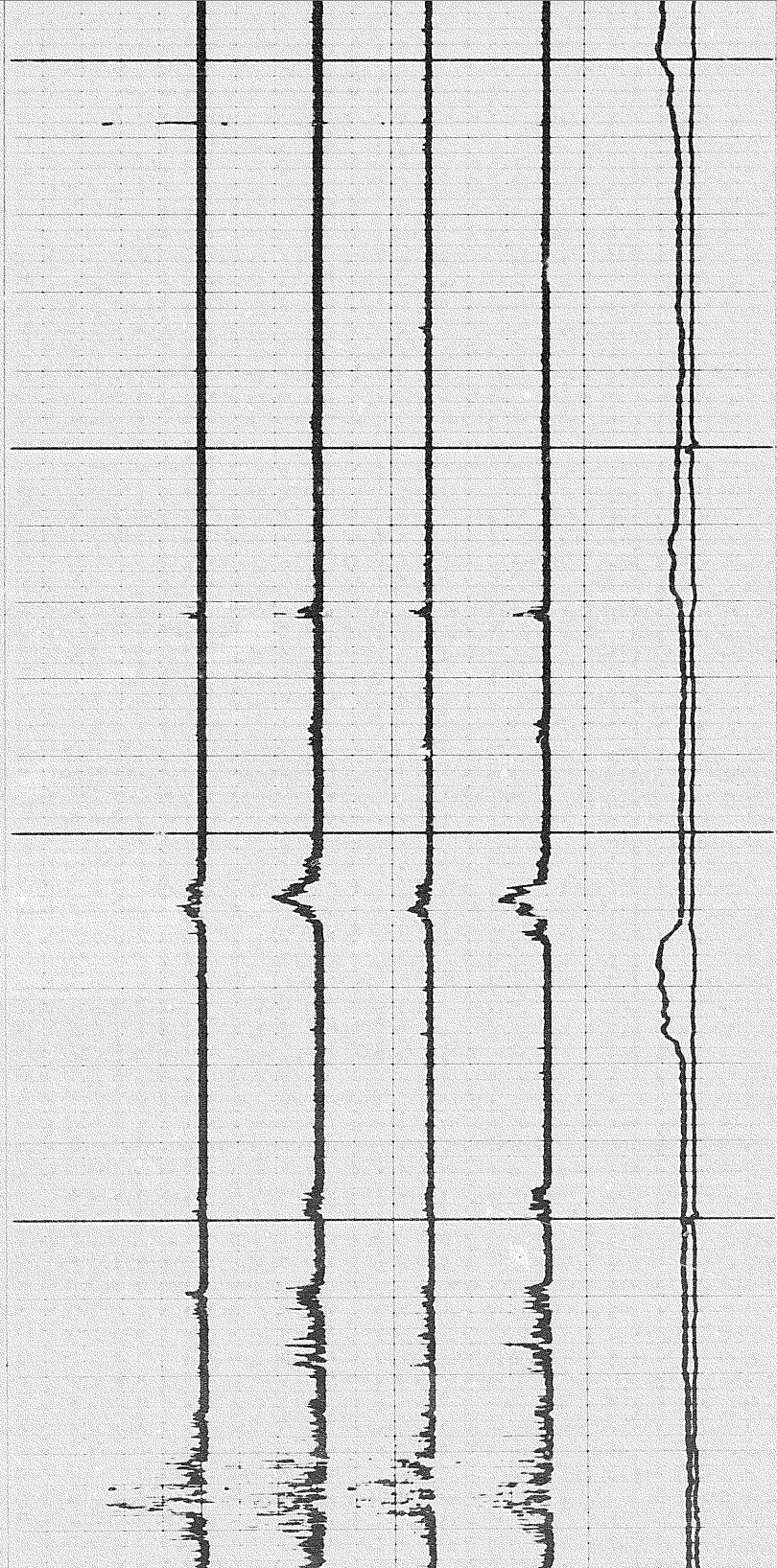


F011



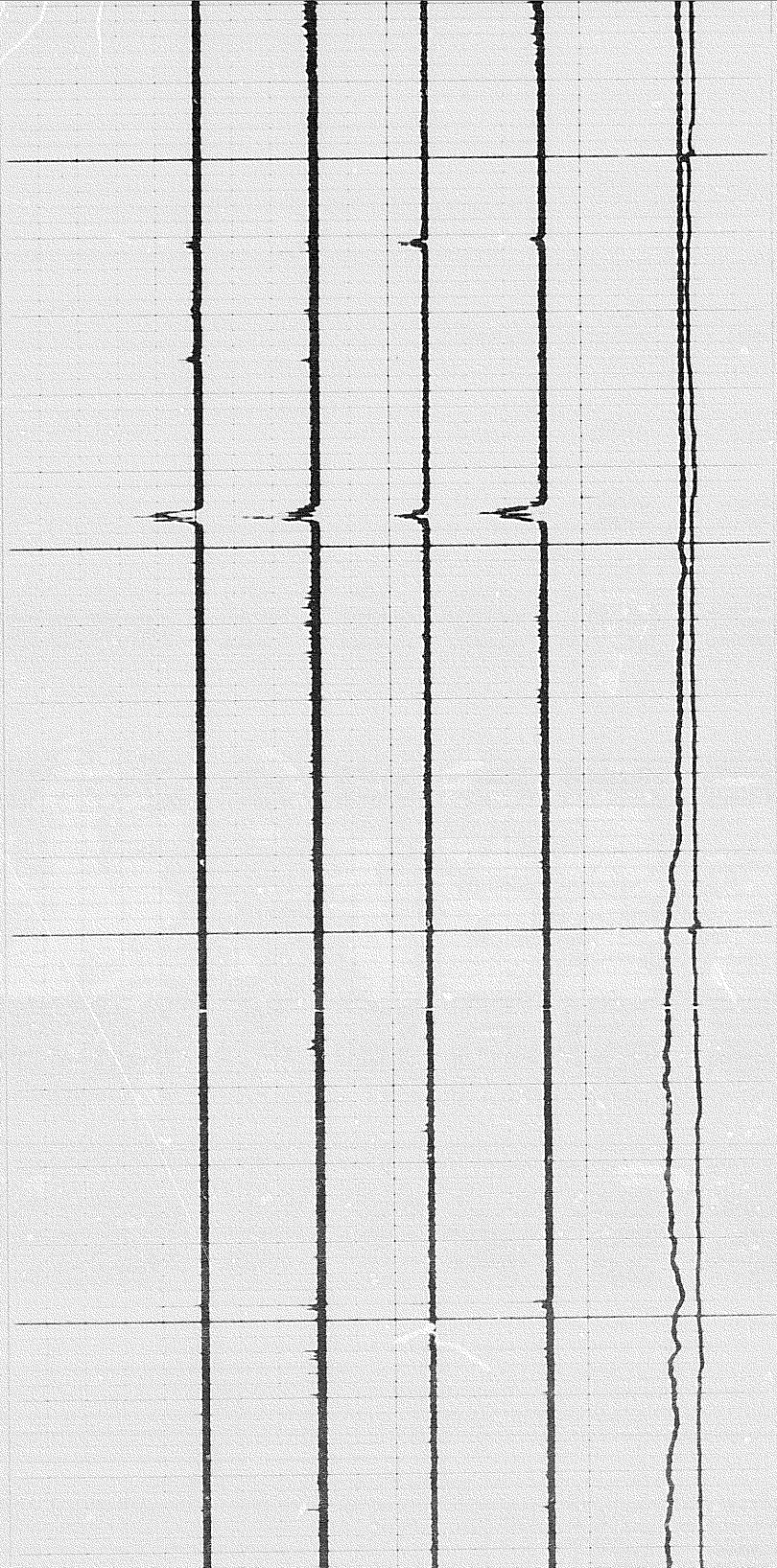

0059

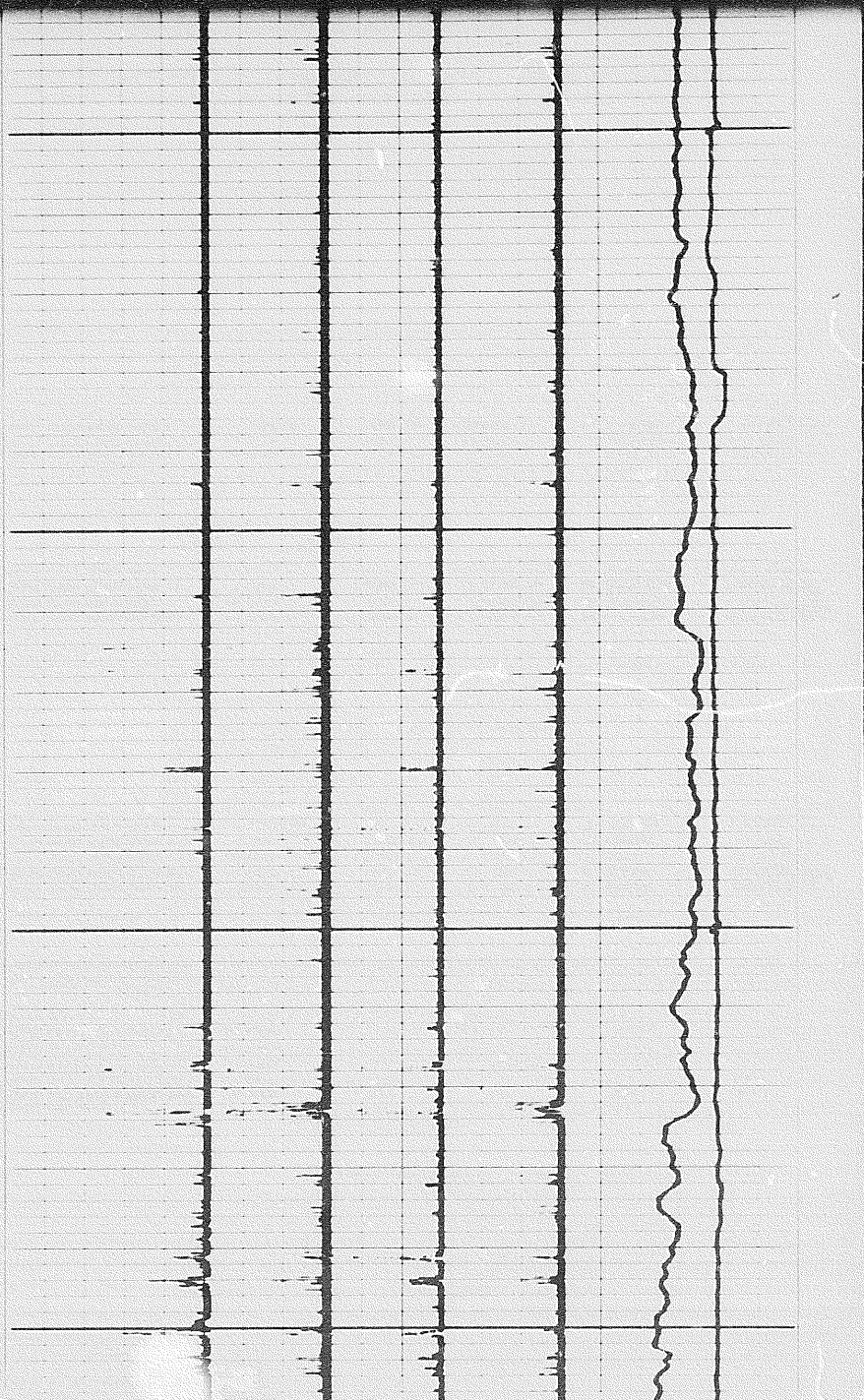
0089



7:00

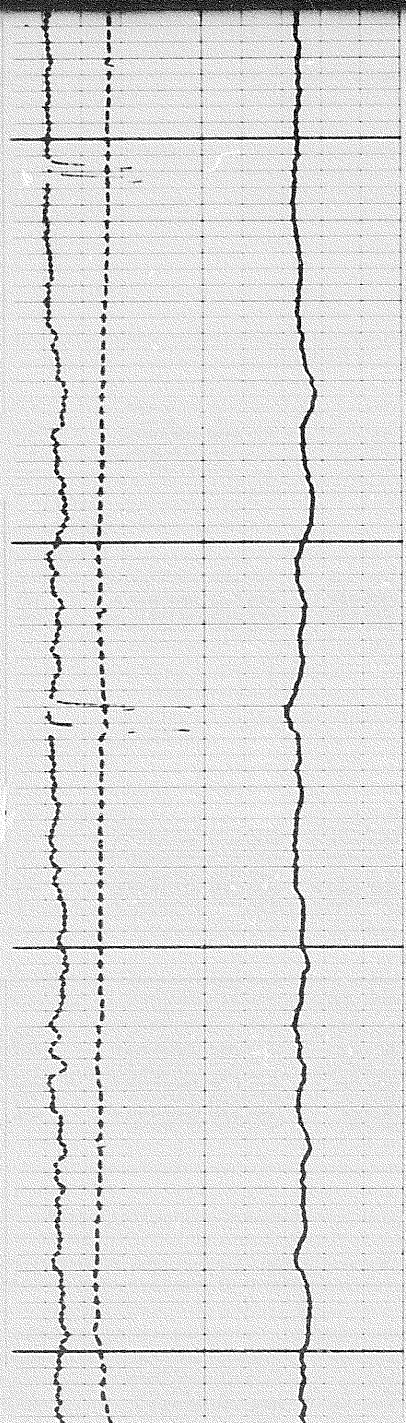
7:00






7 200

7 300



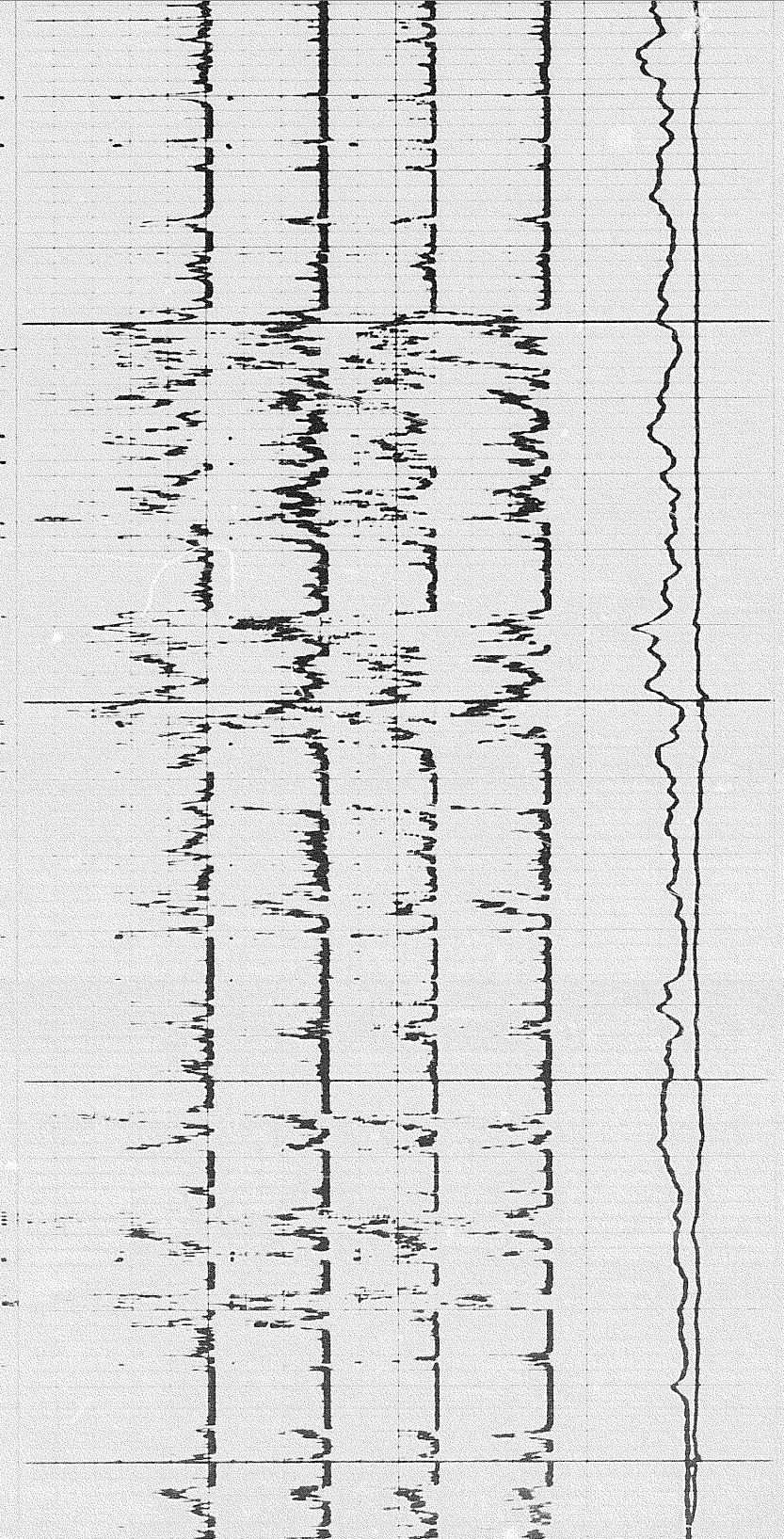
8

70



7500

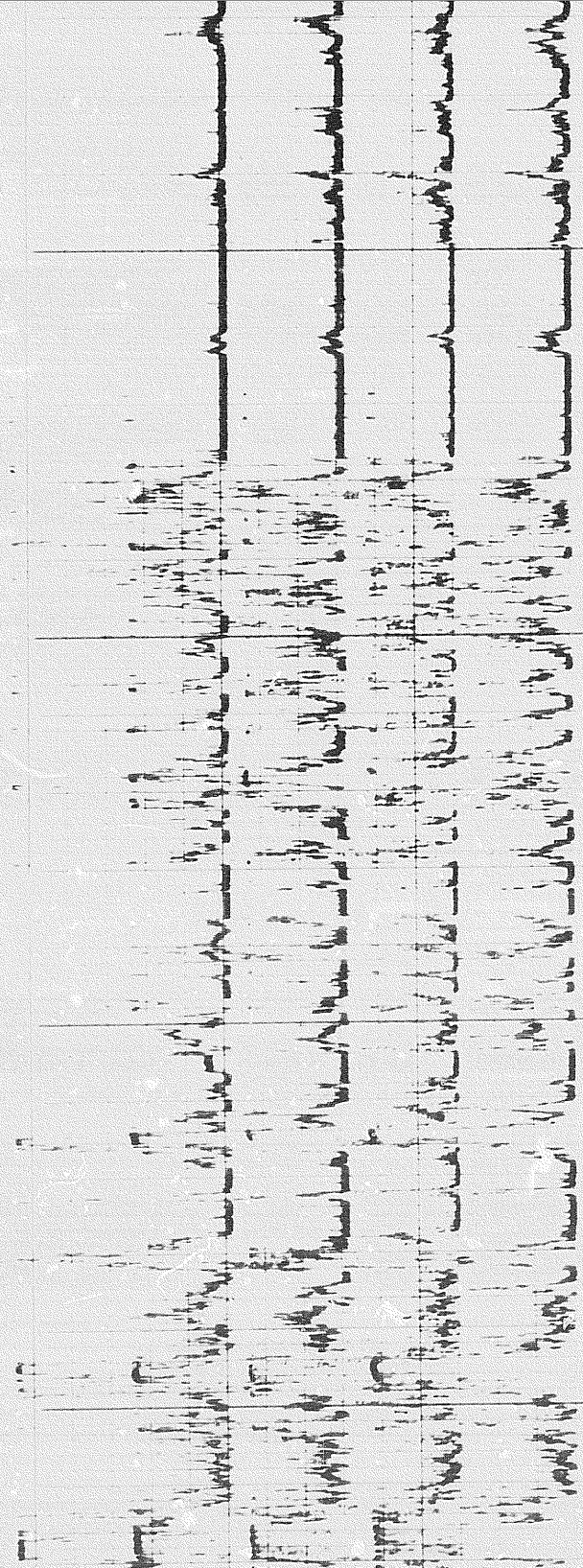
7600





7700

7800

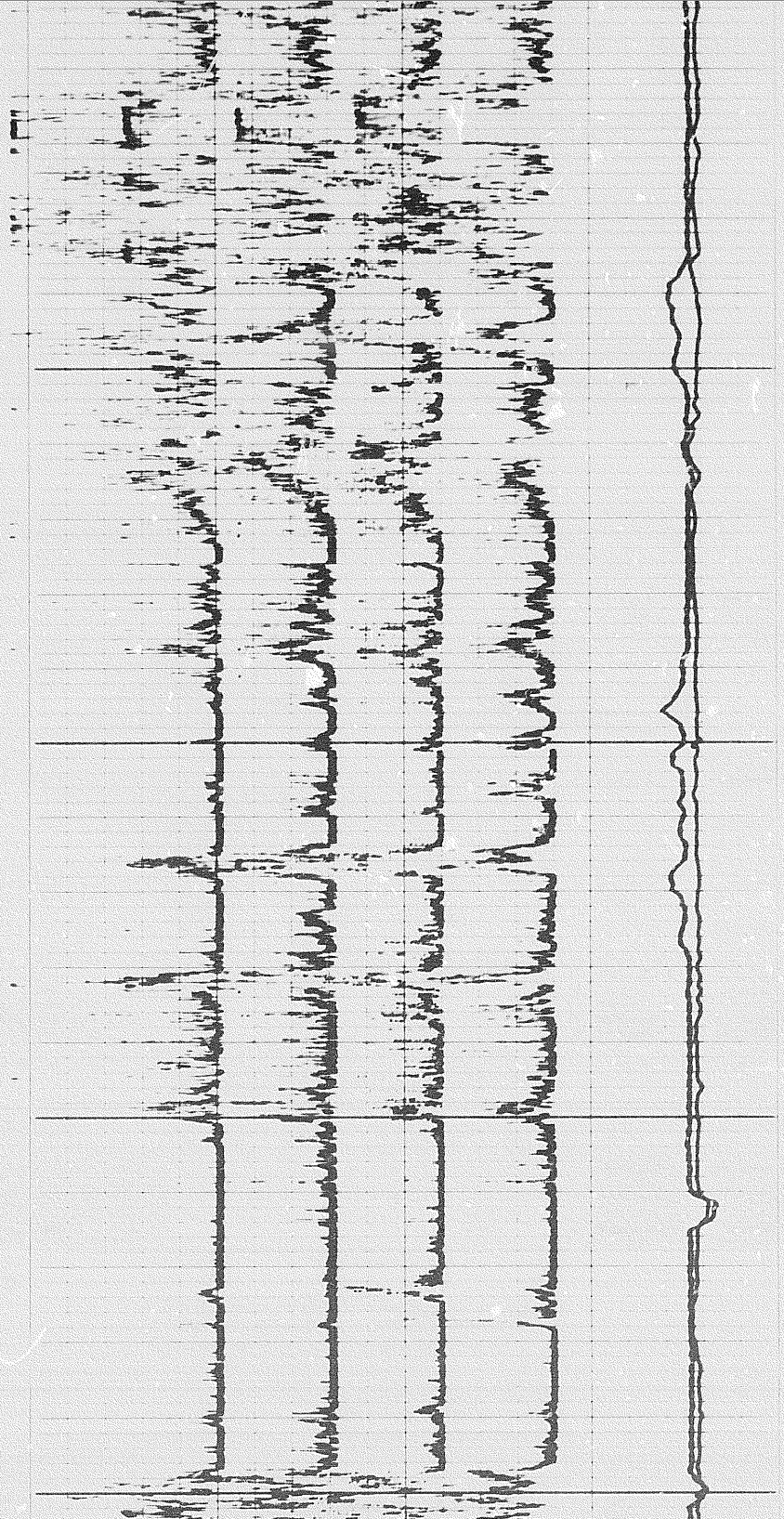



13



7900

8000

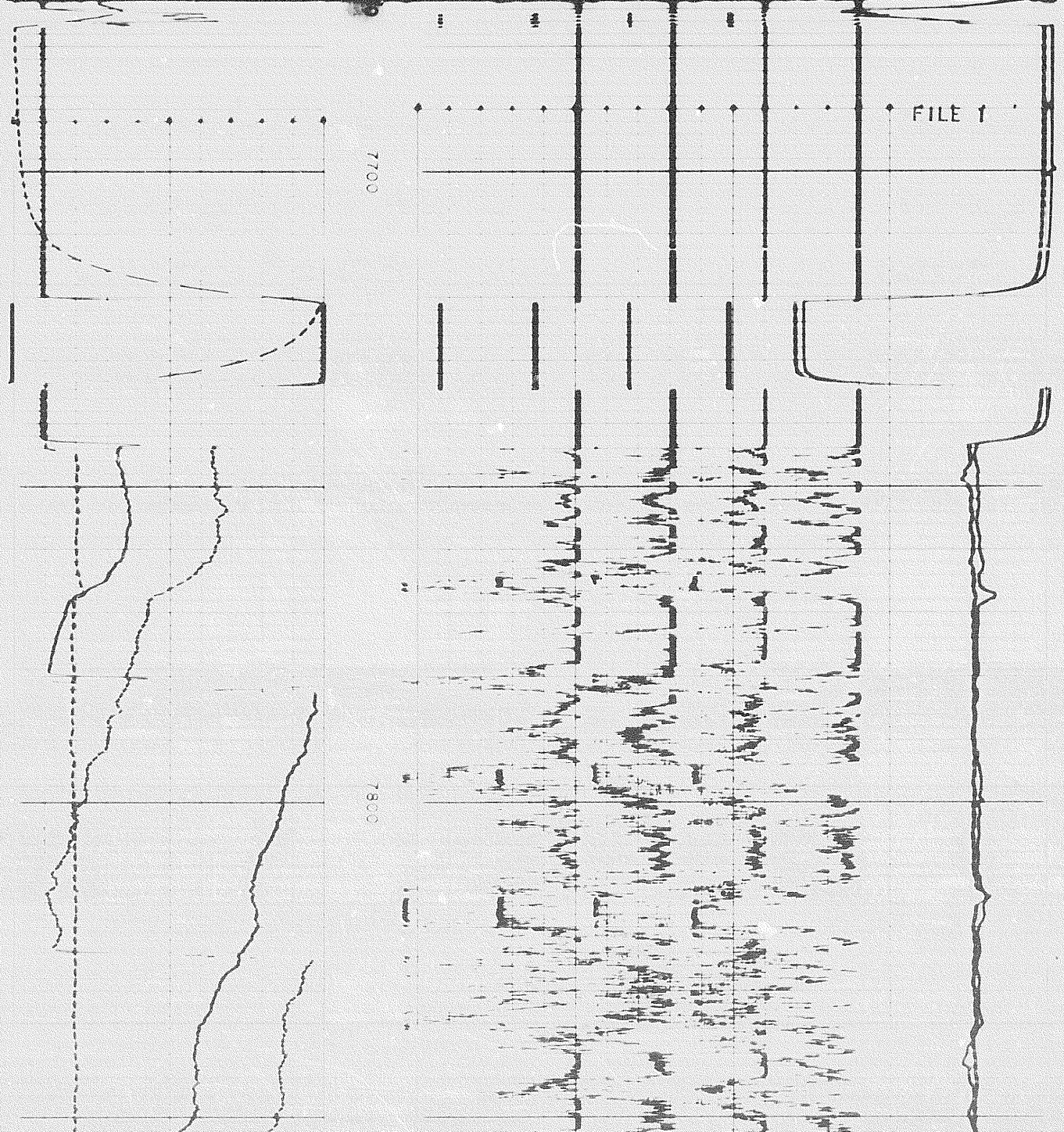




FILE 1

7700



7800



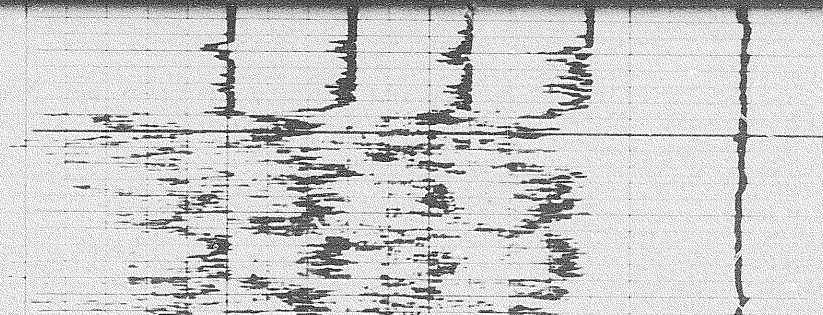


7900

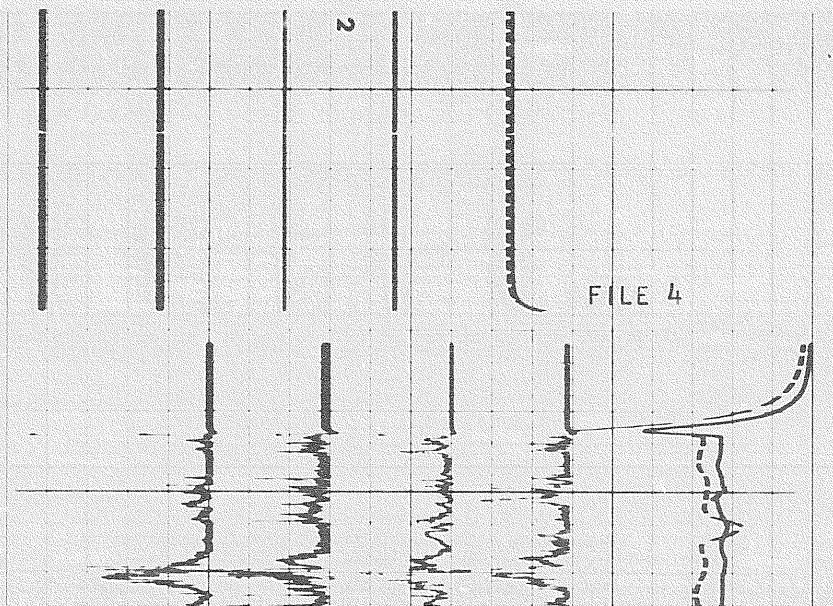



8000



8000

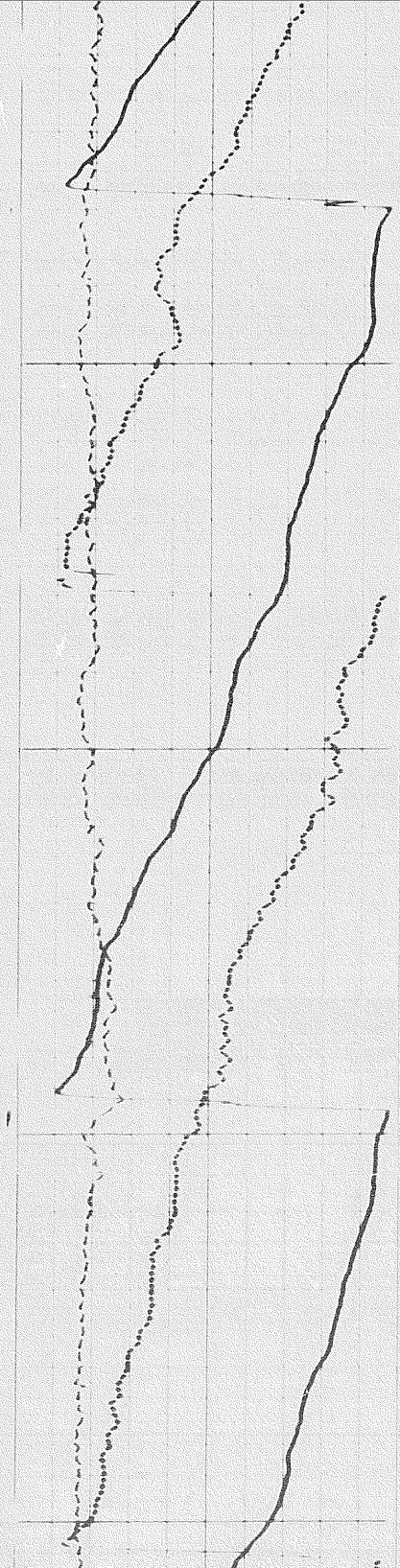


14 of



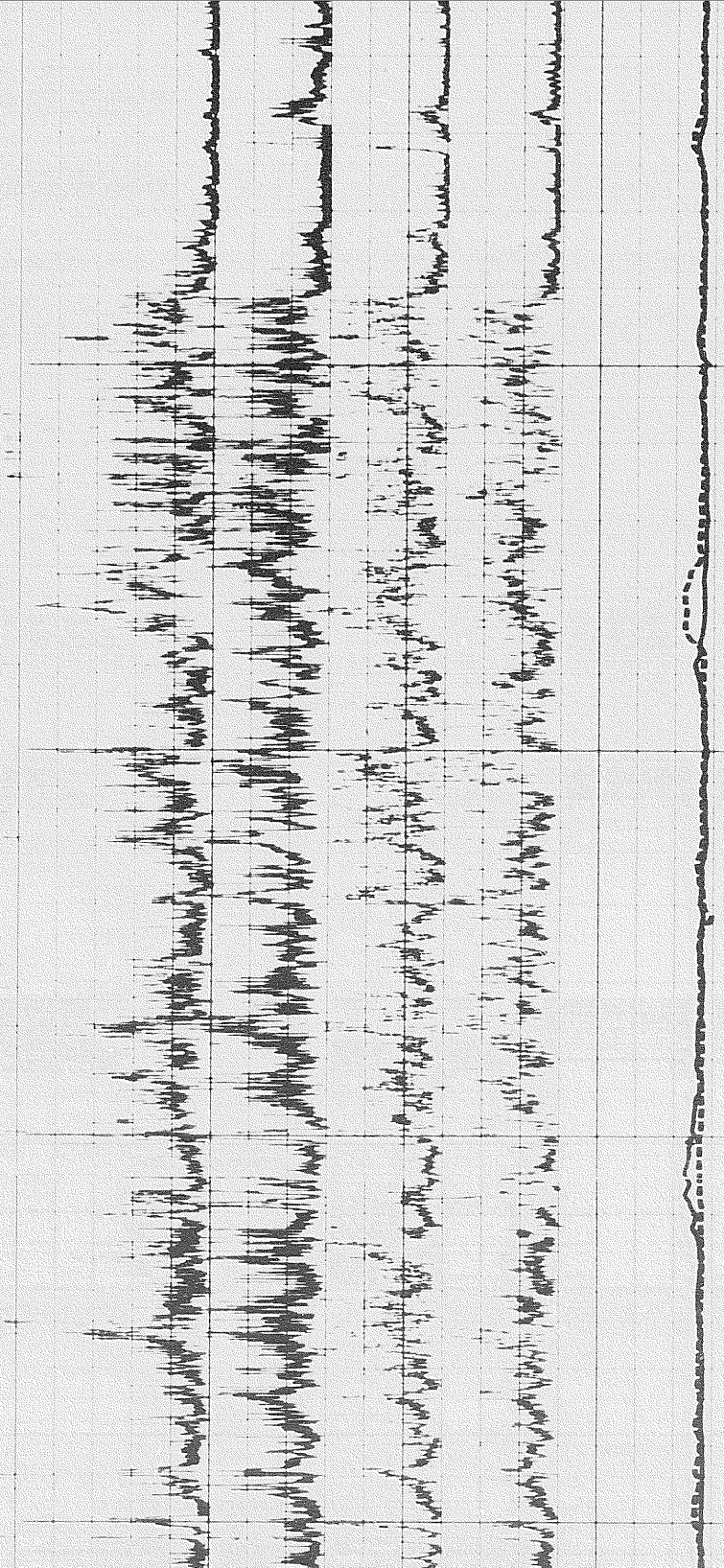
7900

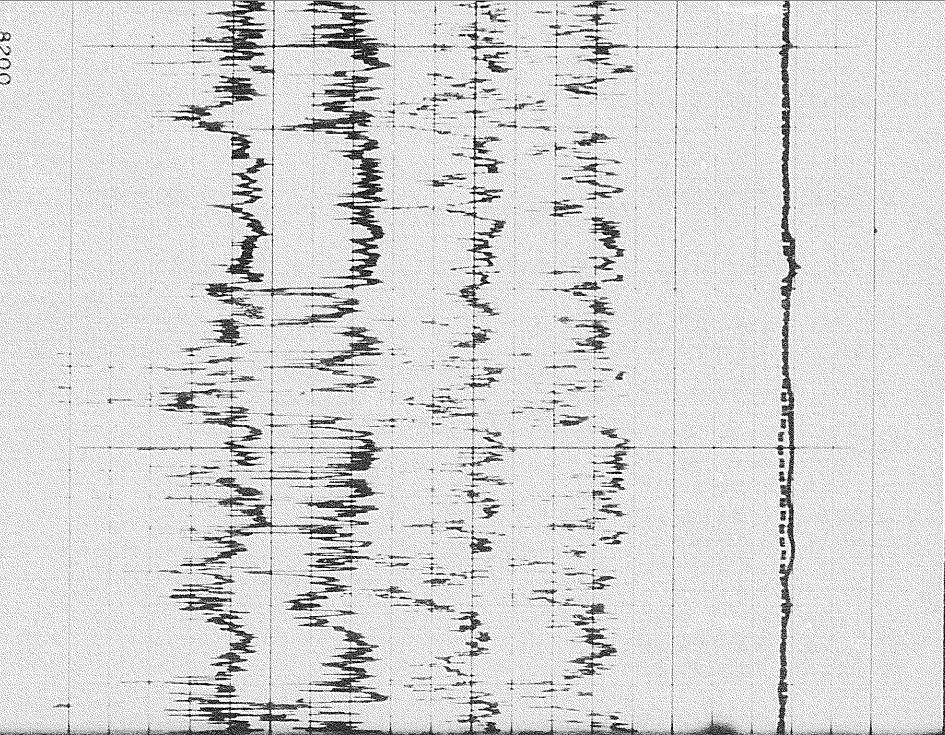
FILE 4



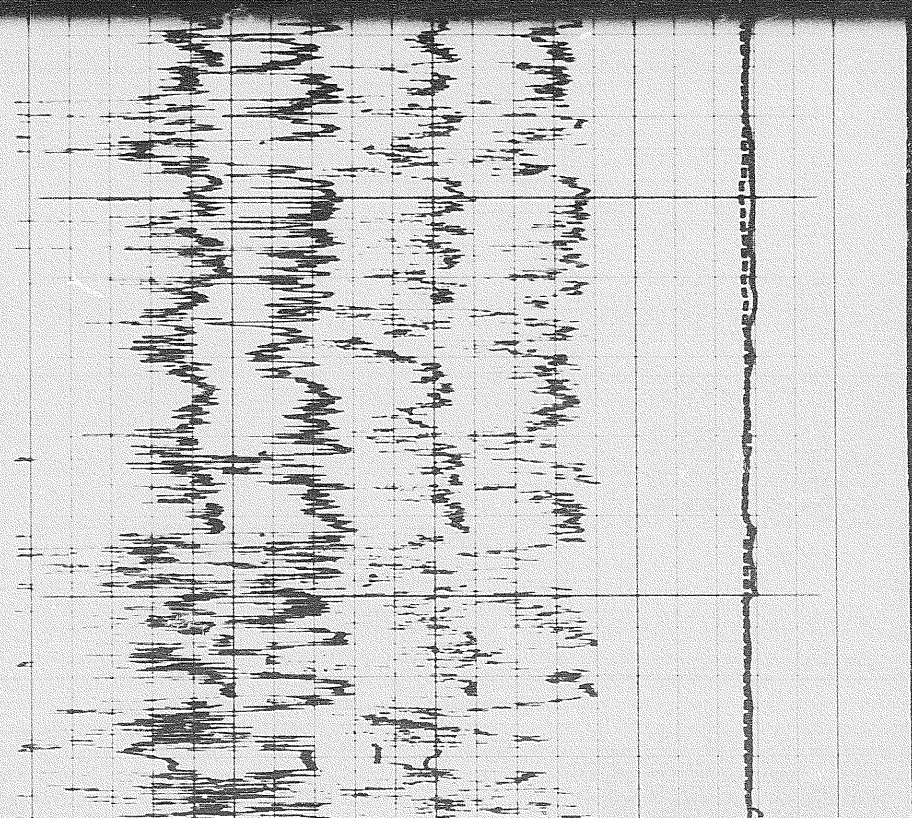
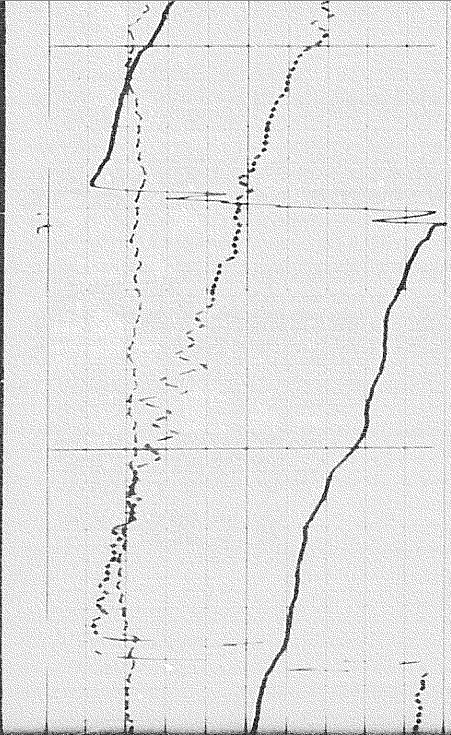
0008

8108

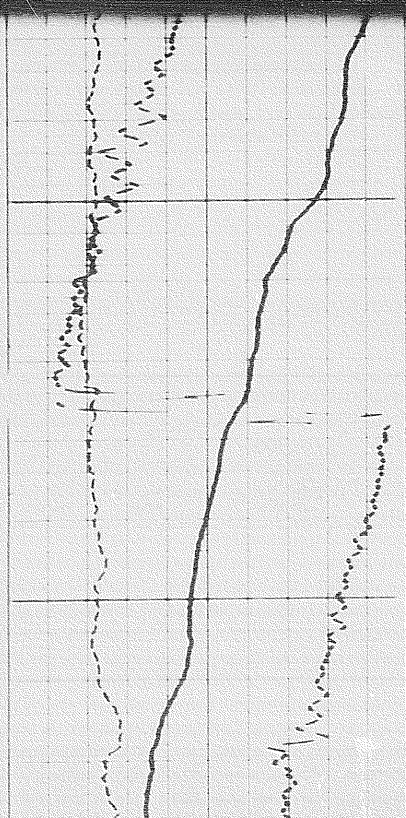





8200



8300


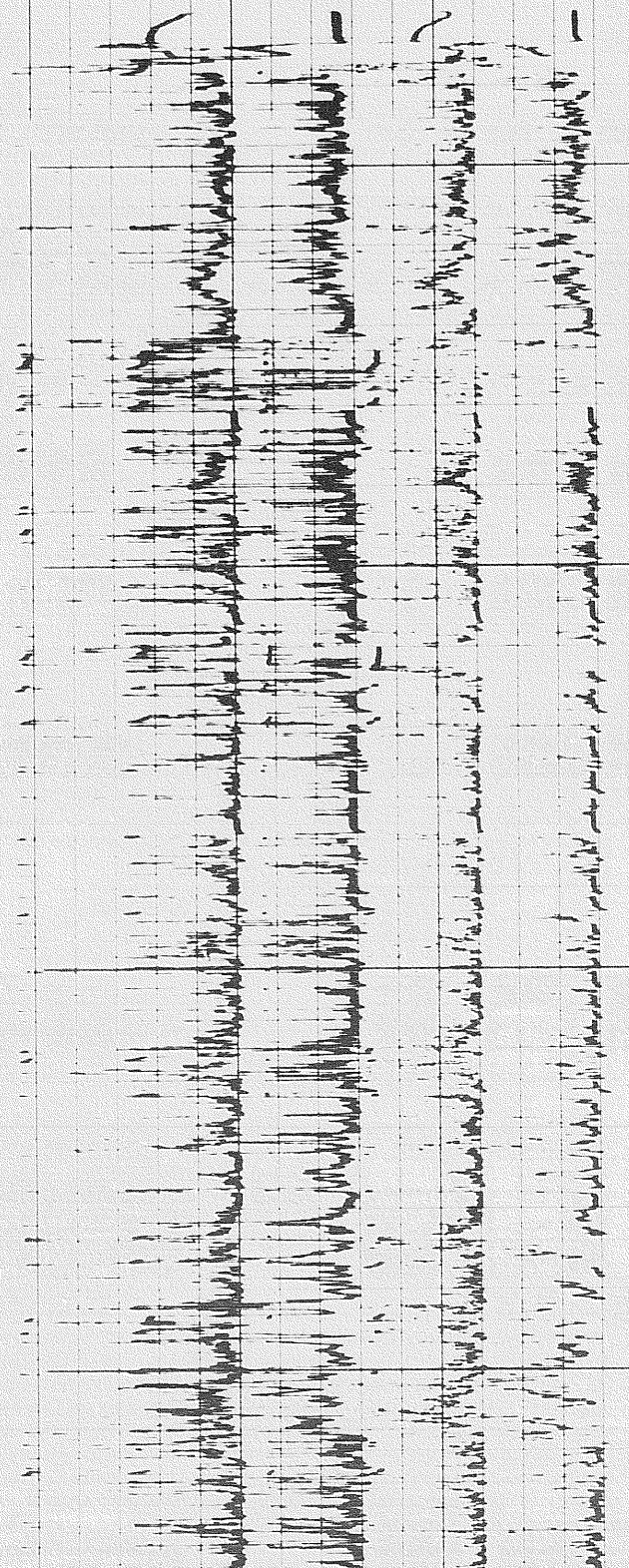



1507



8400

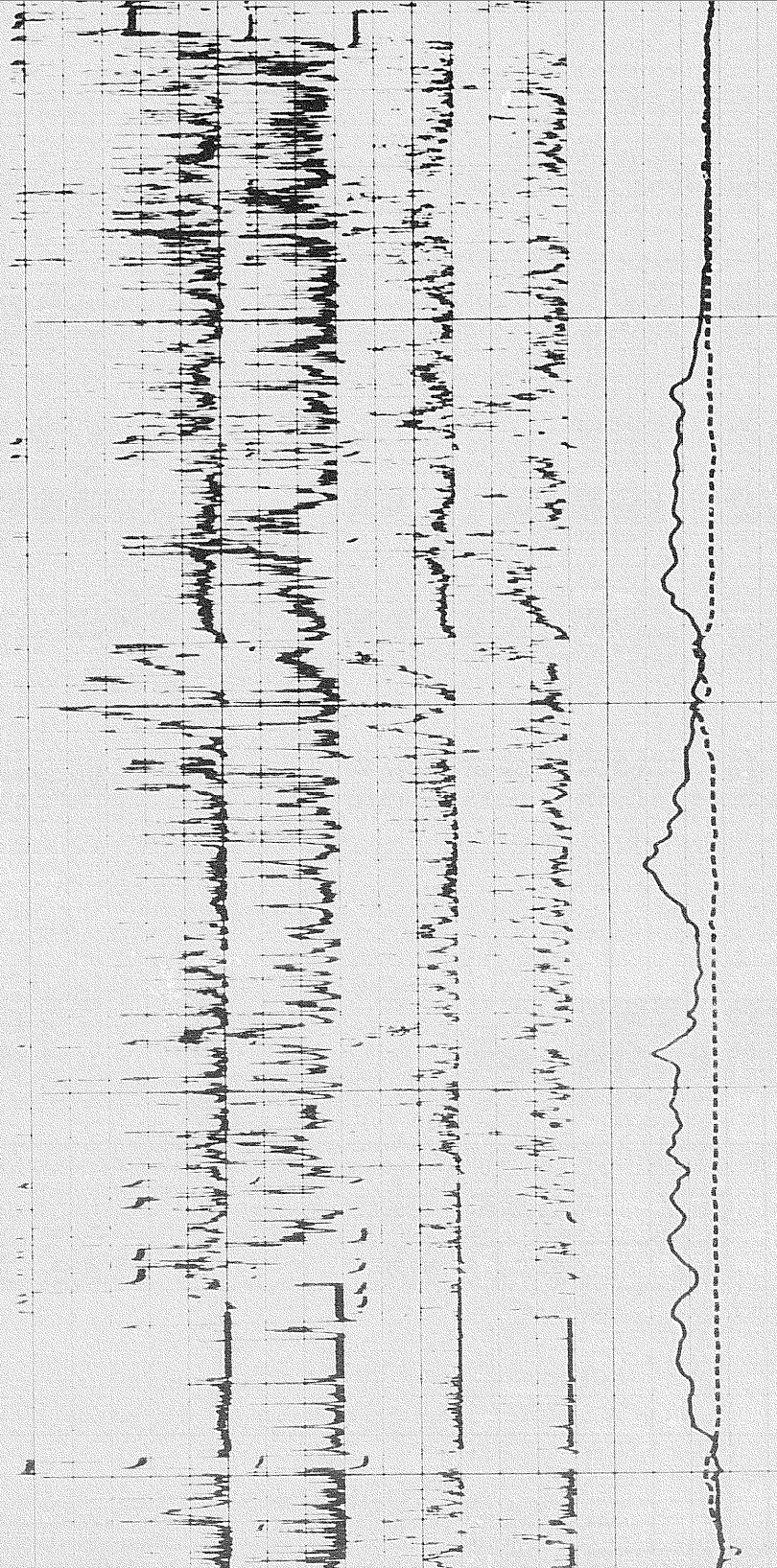
8500

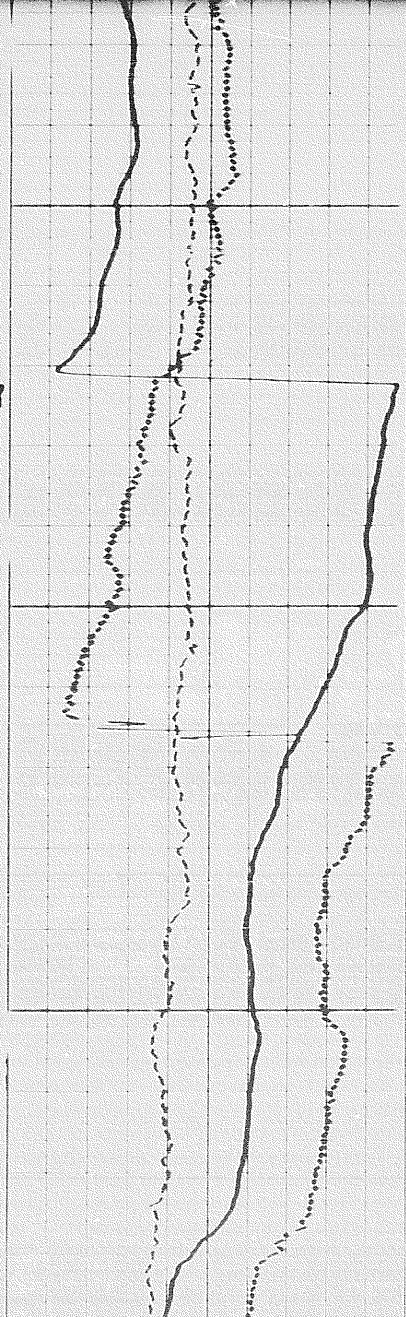




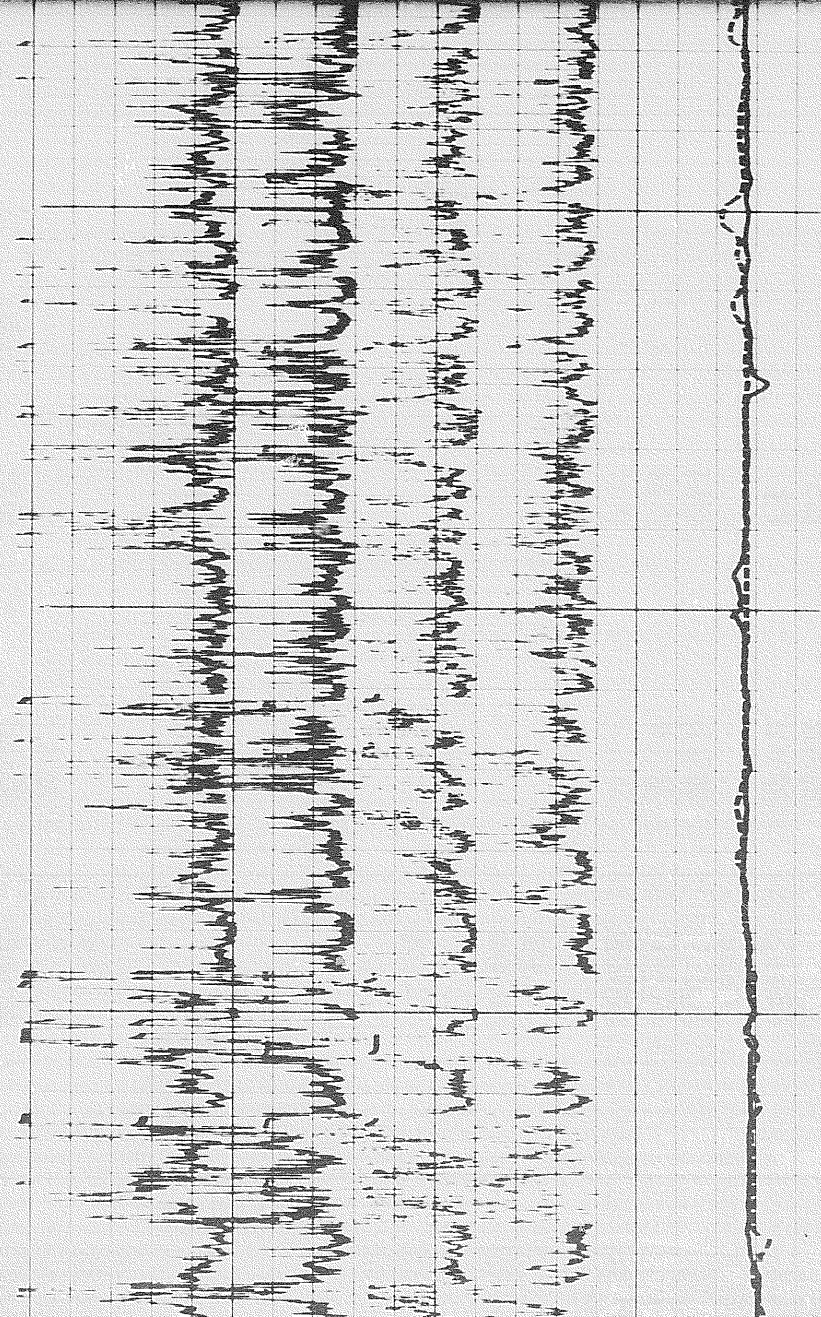
8700


8800





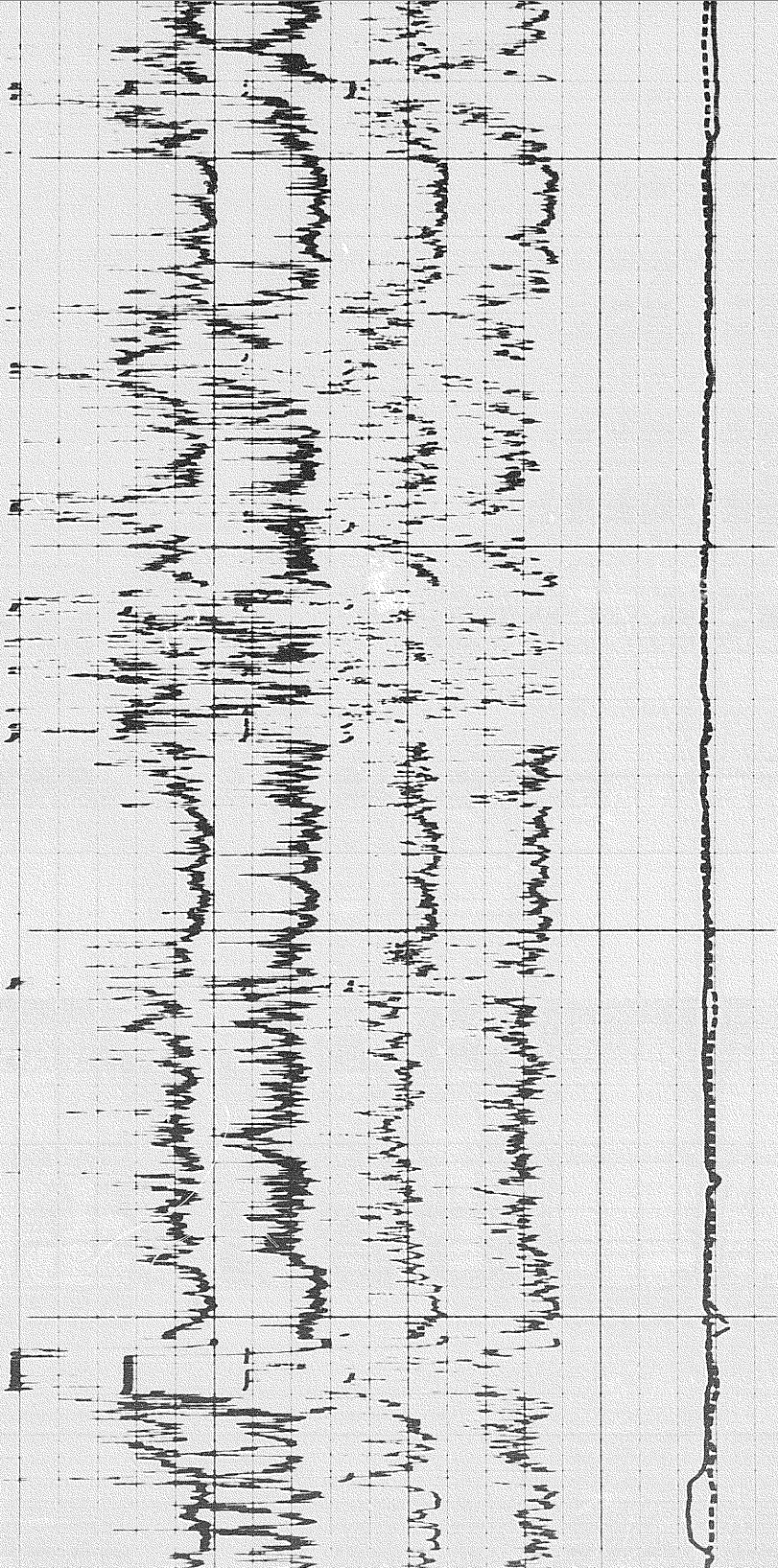
0068

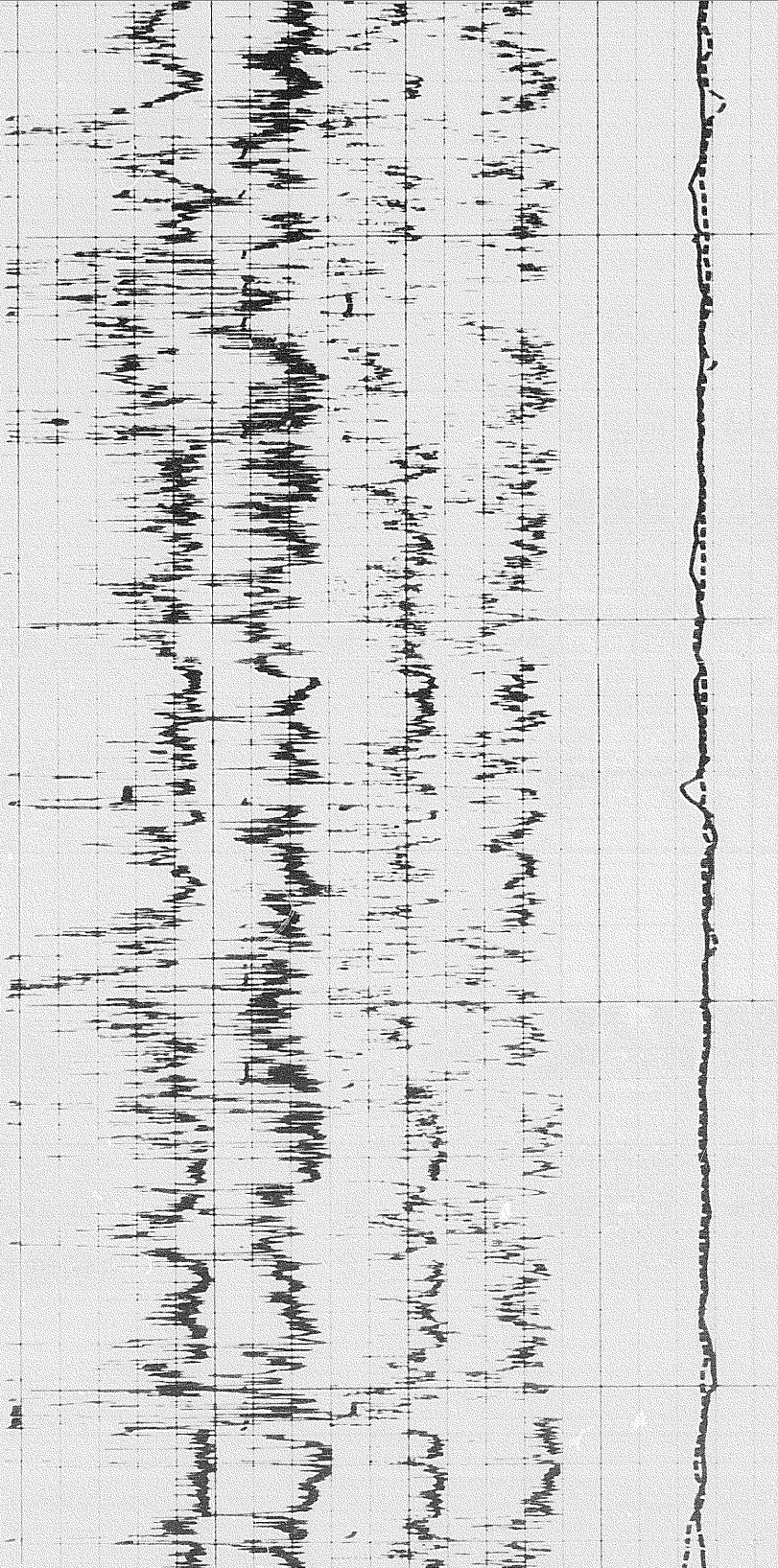




9100


9200






9300

9400

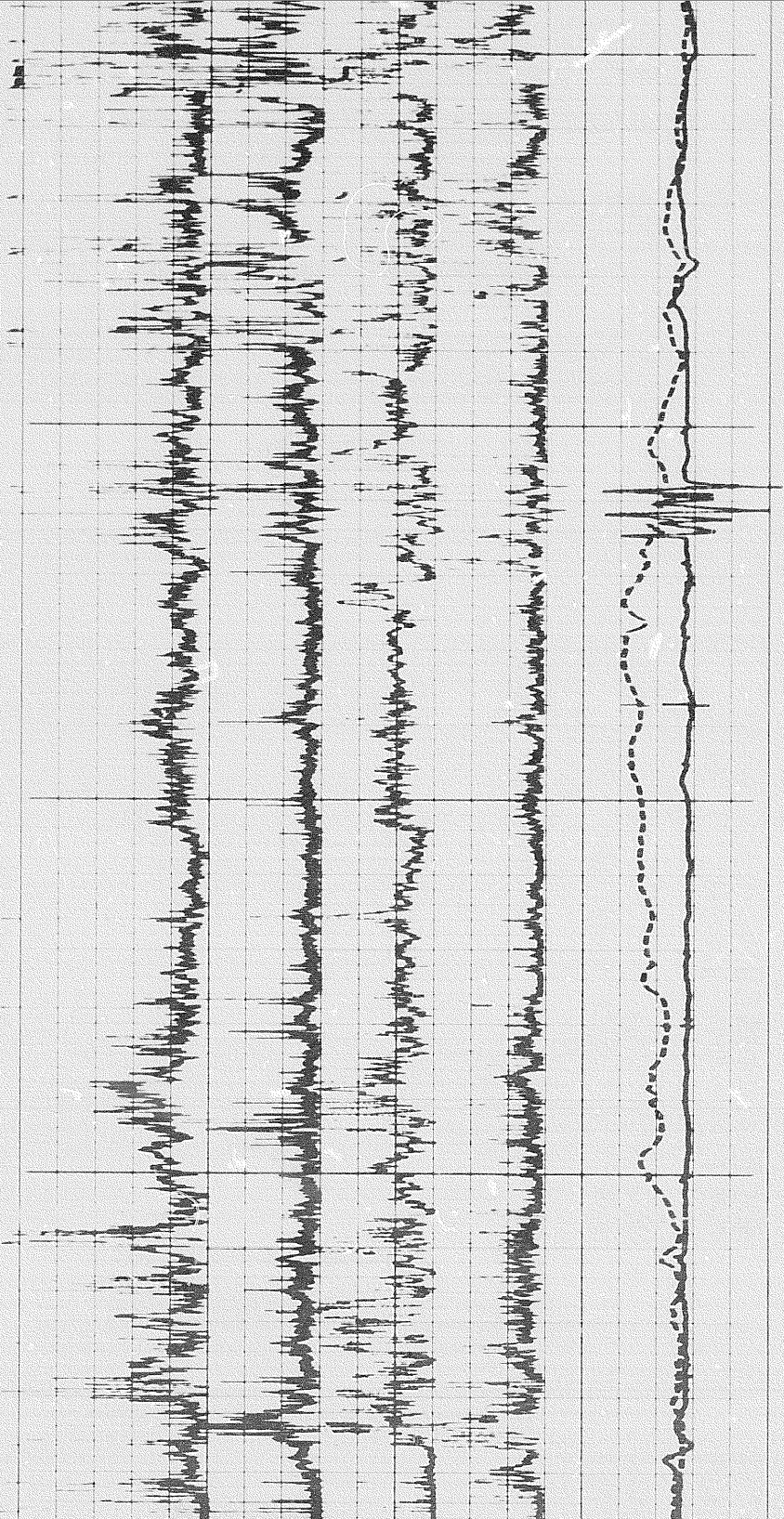


14

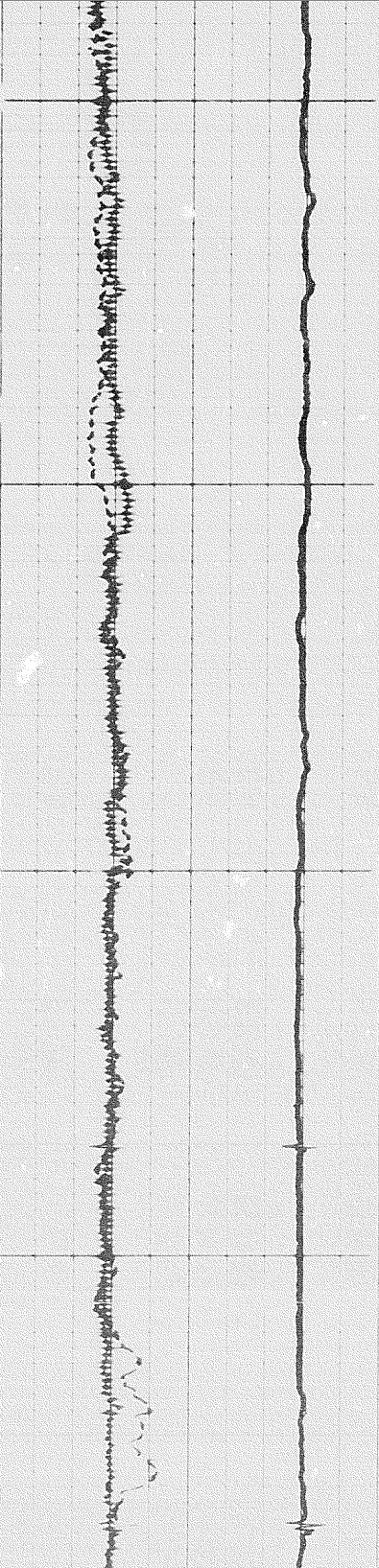


0096

9500

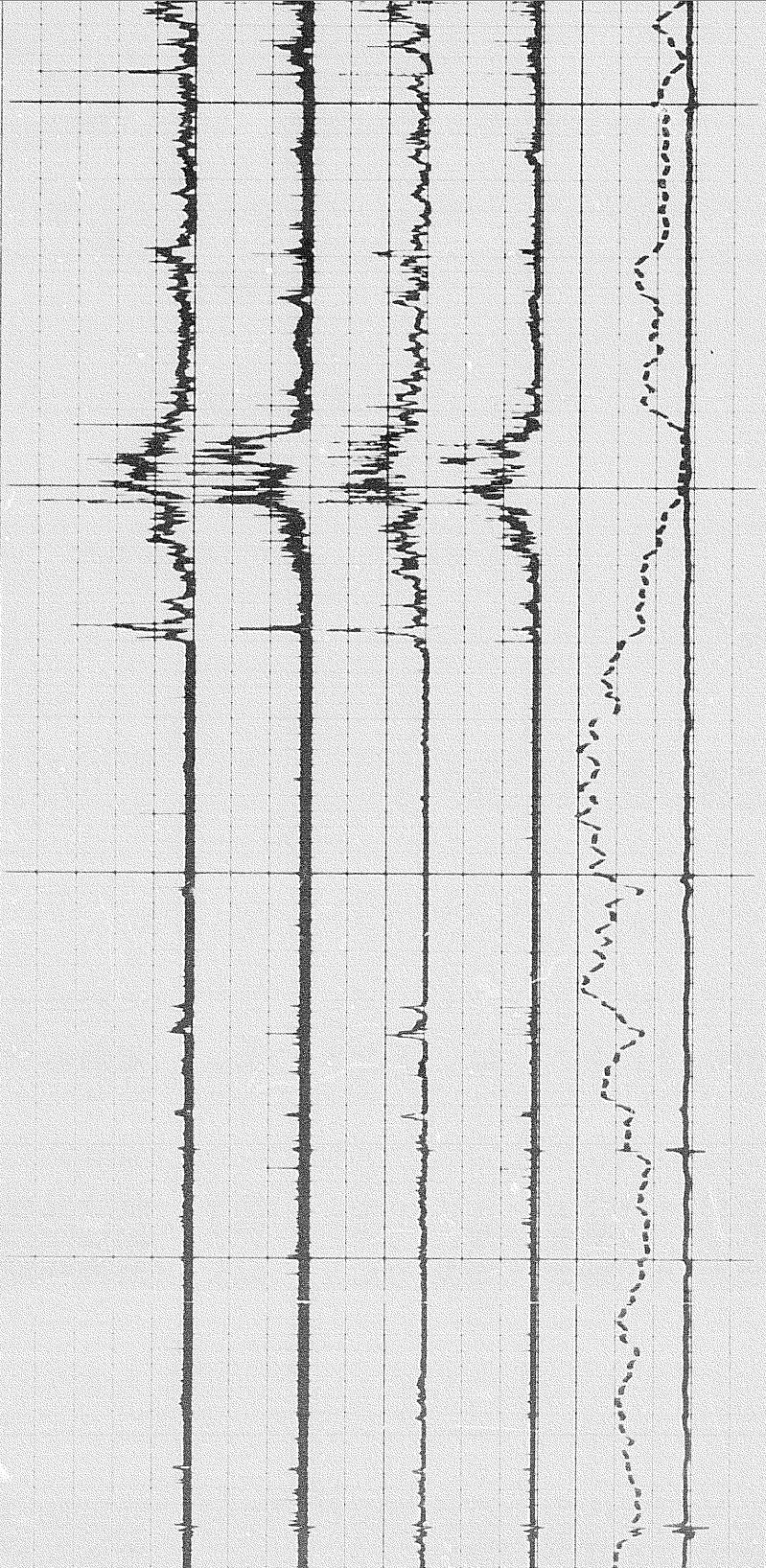



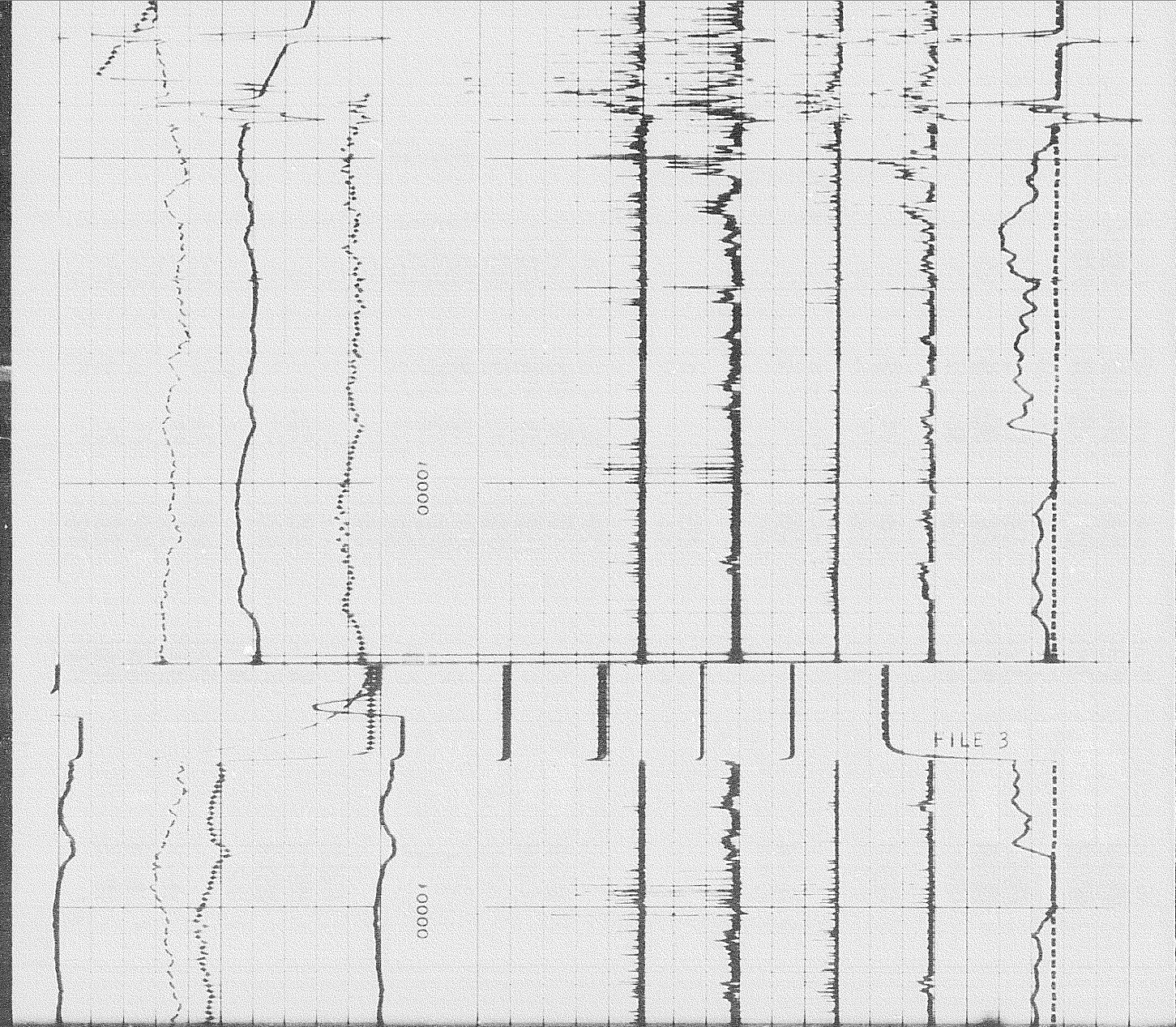
18



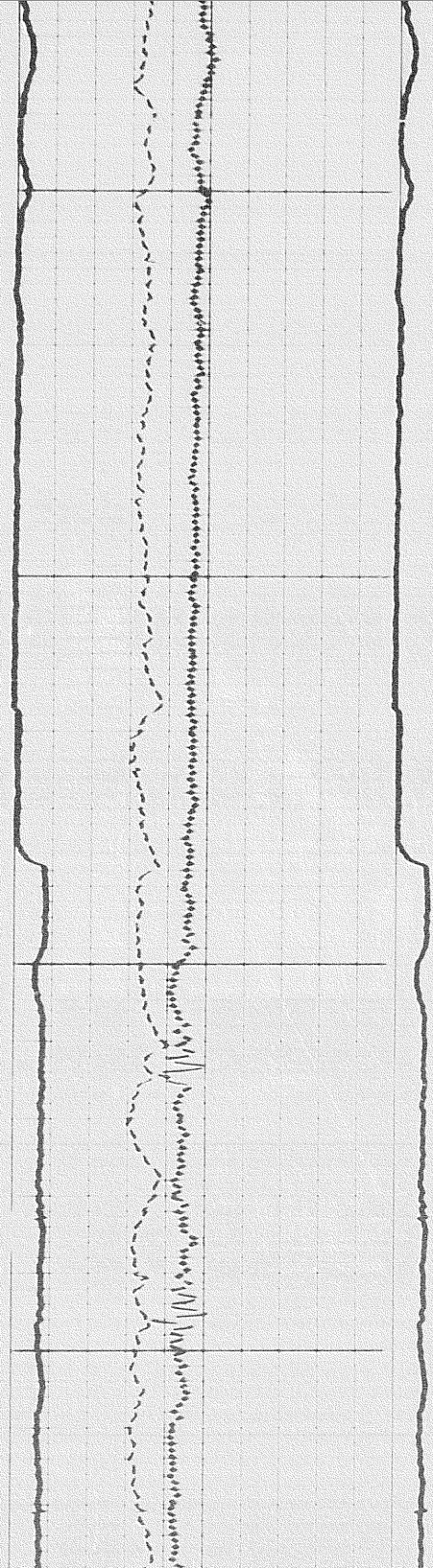
9700

9800





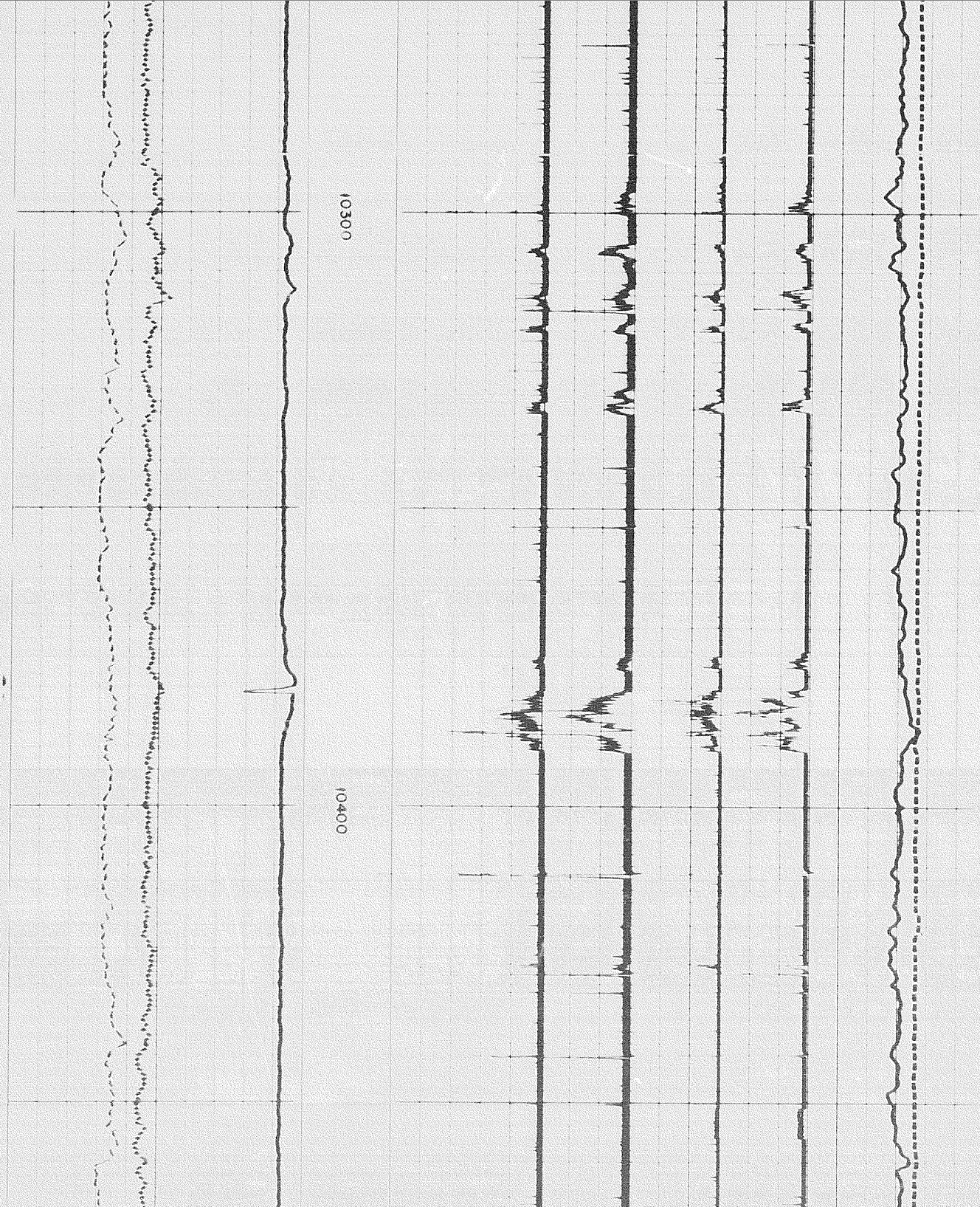
1804




0010


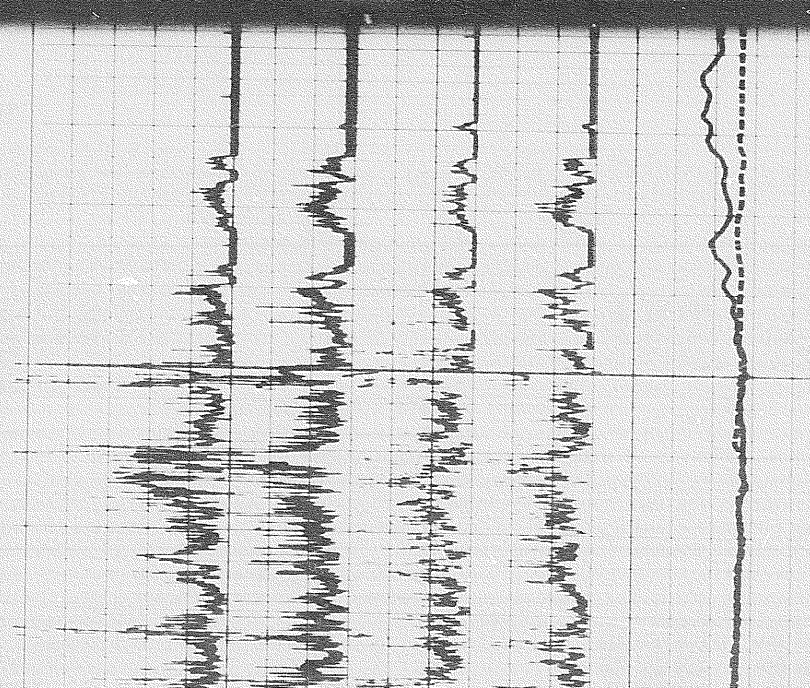
10200



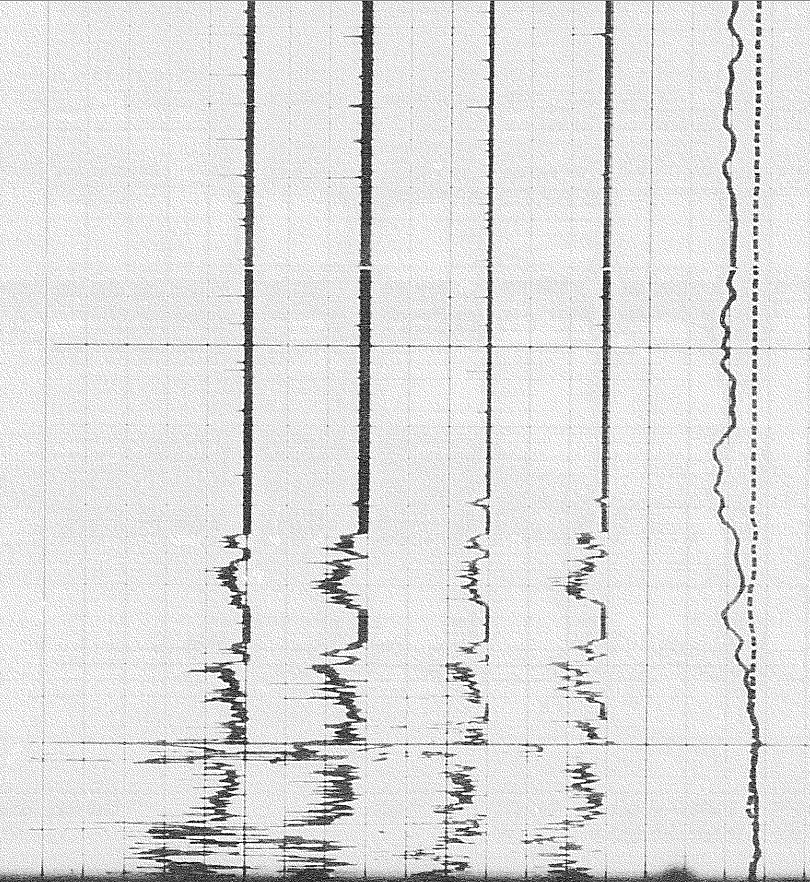




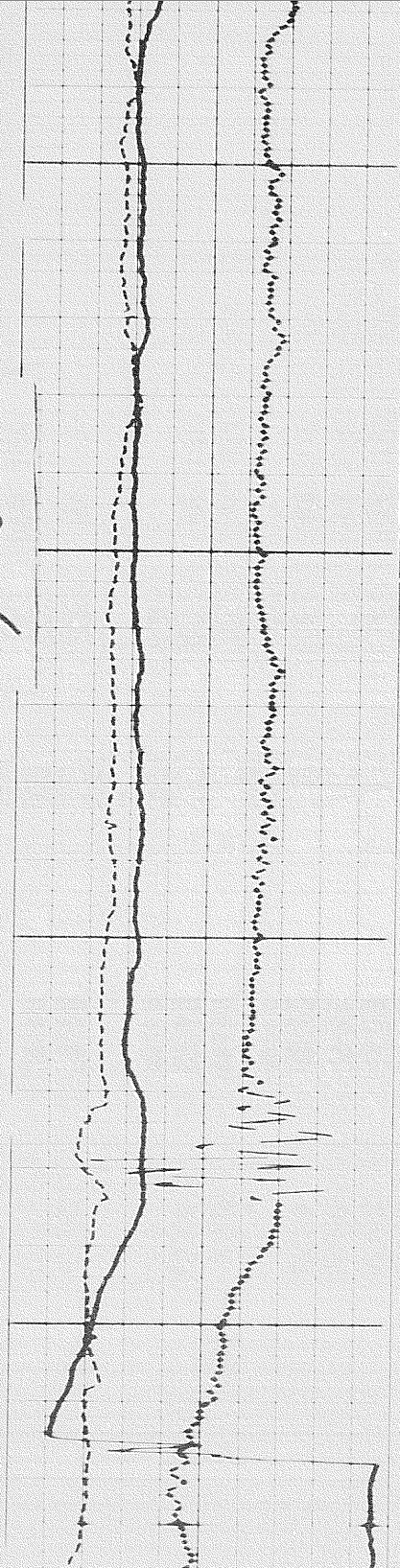
00901



00901



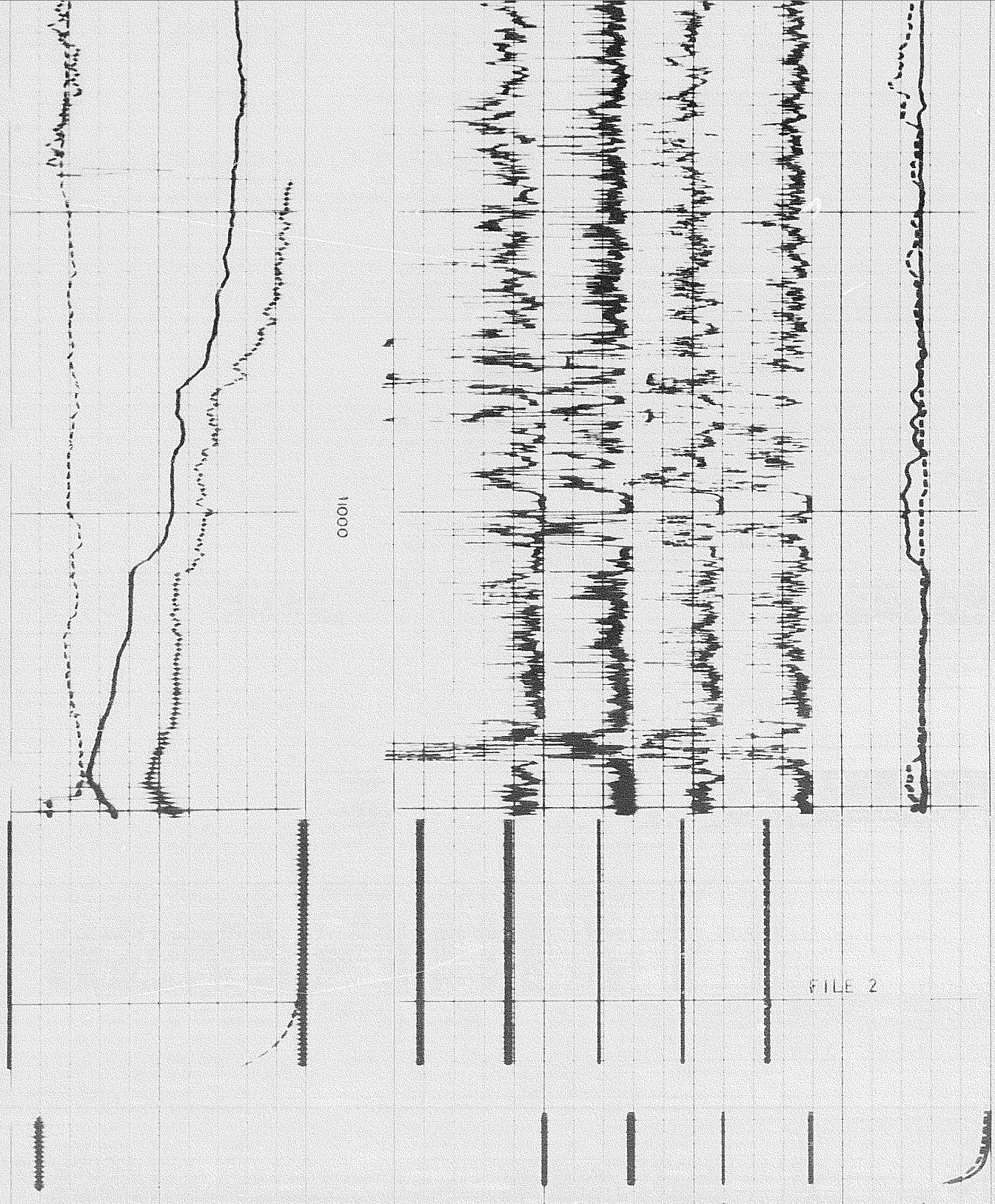
7061



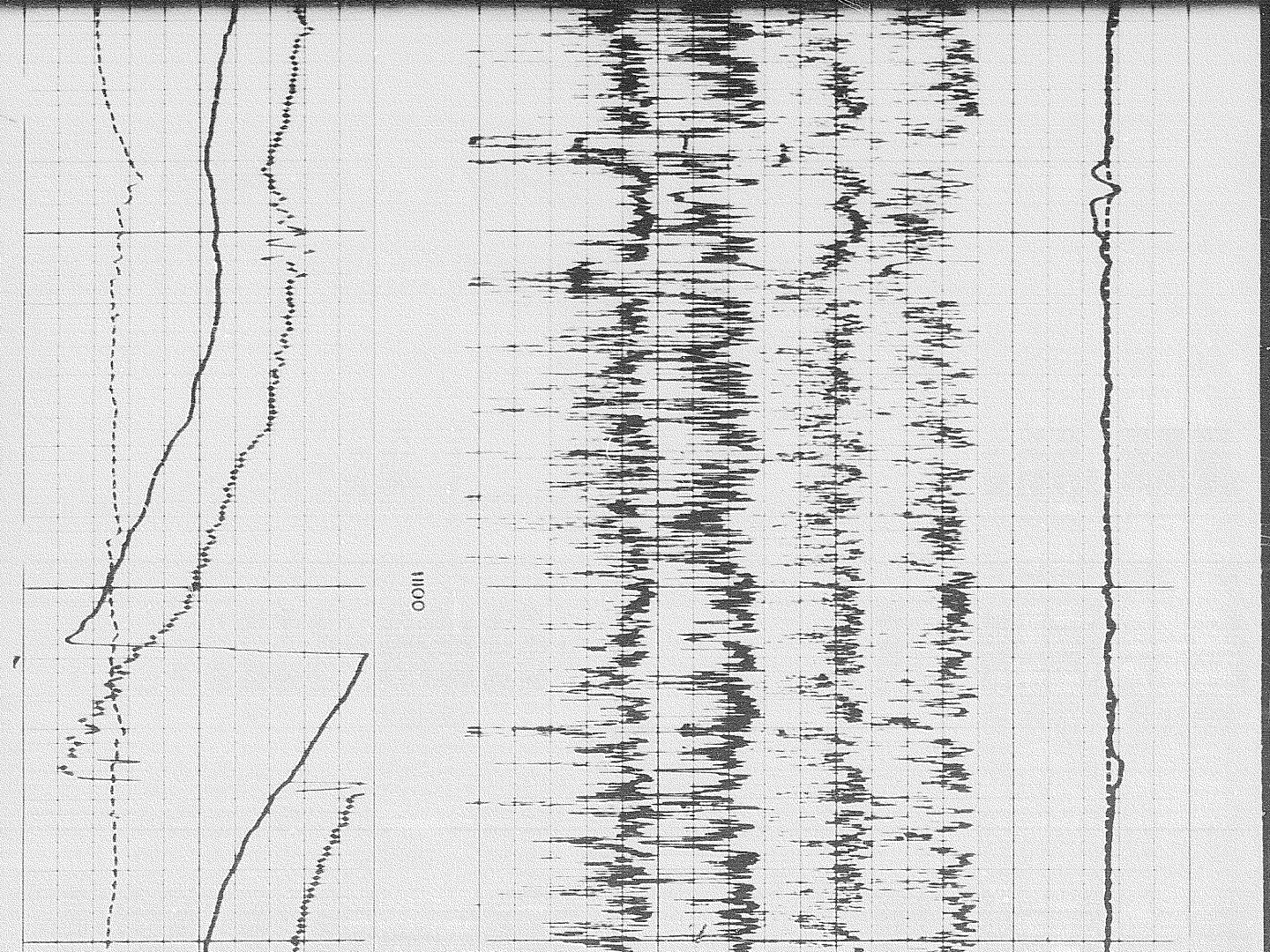

00801

10700

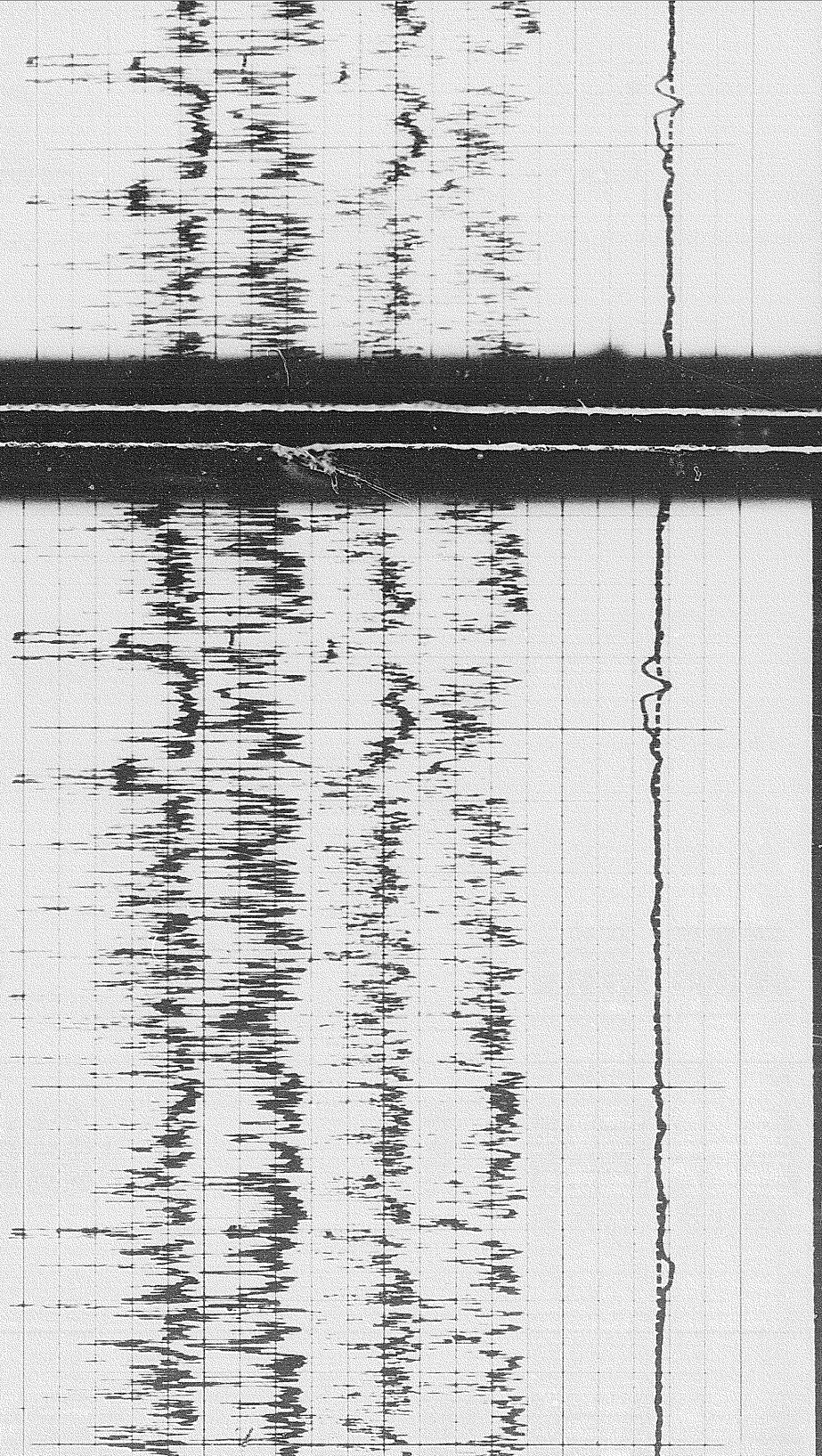




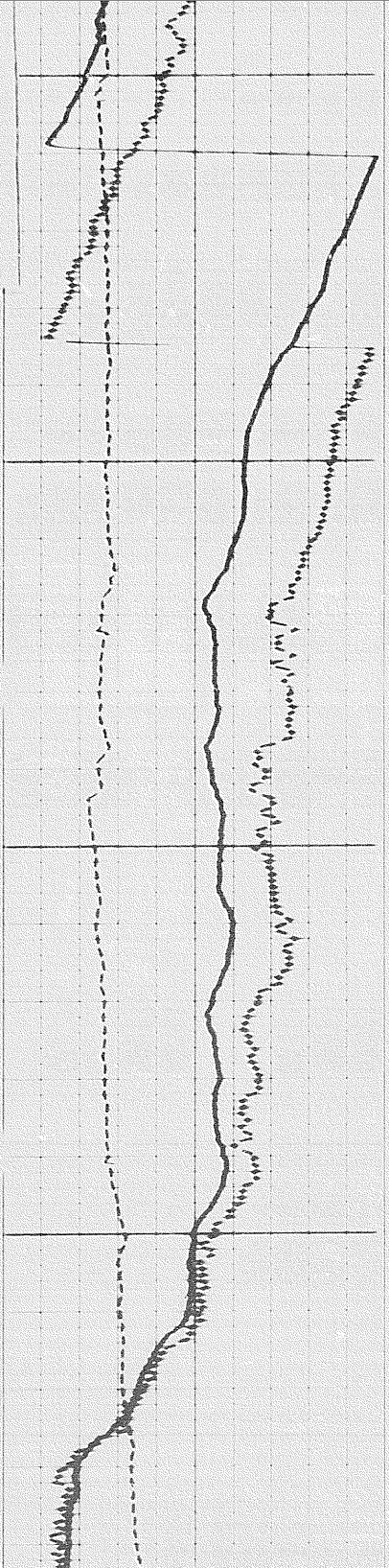
FILE 2



0011

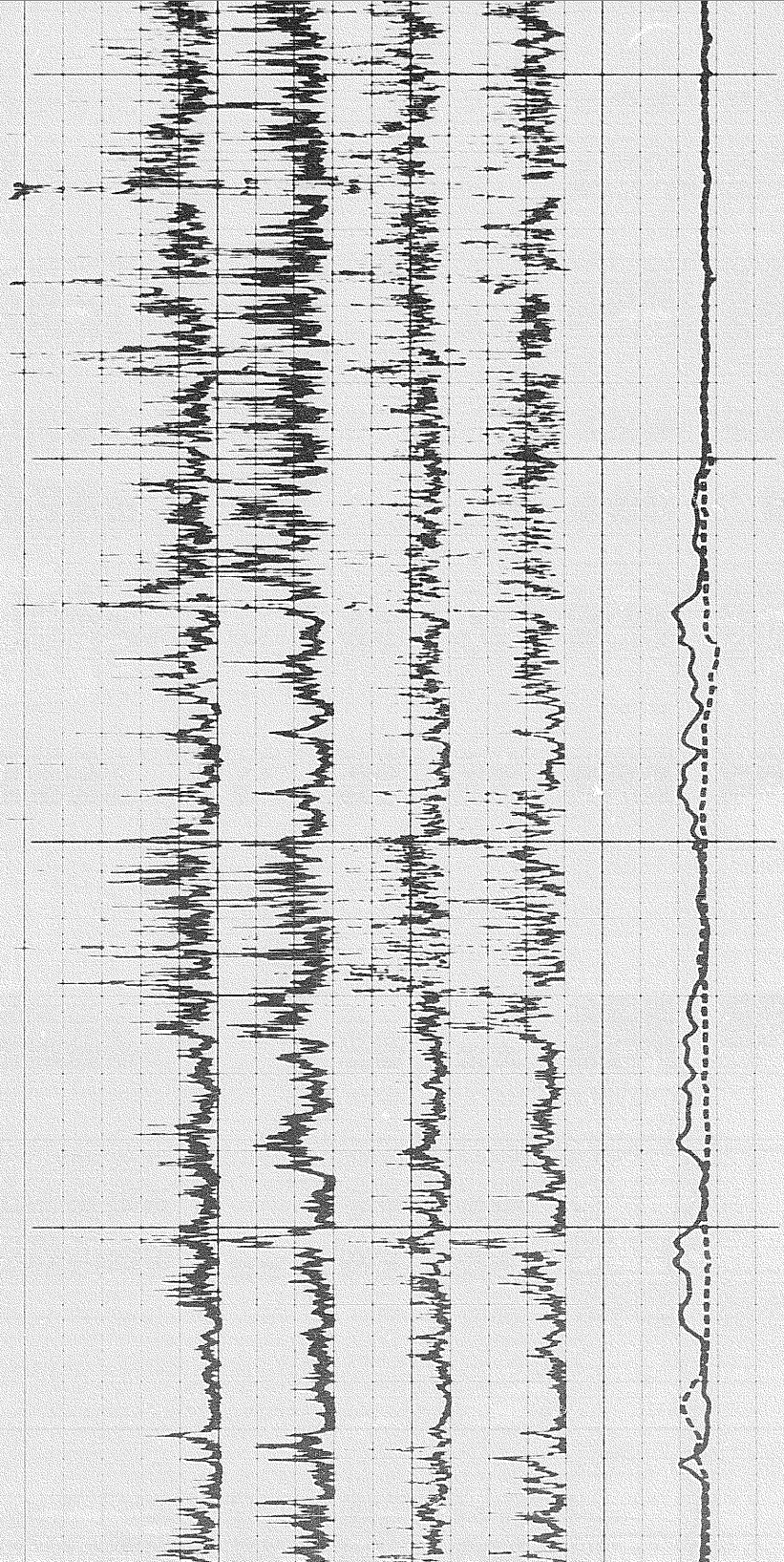


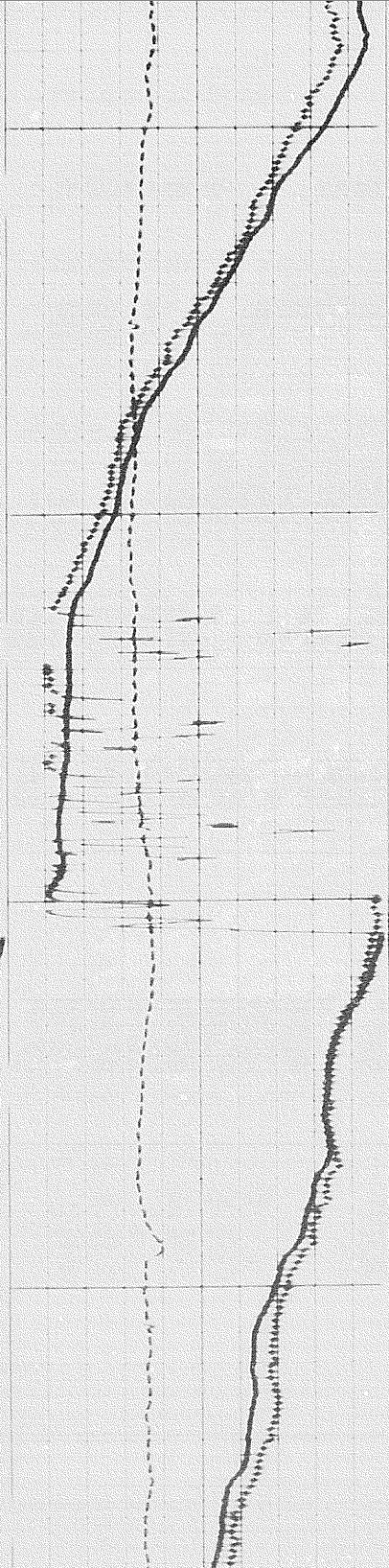
2007



1200

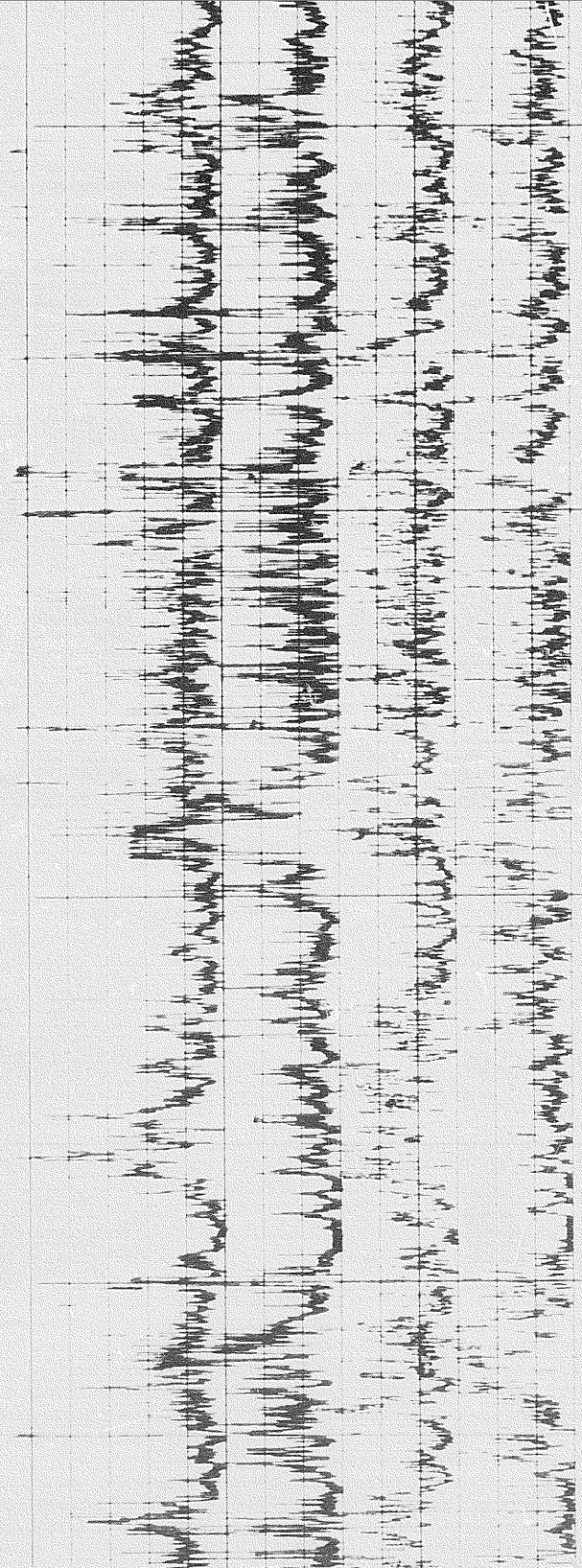
1300






11500

11600

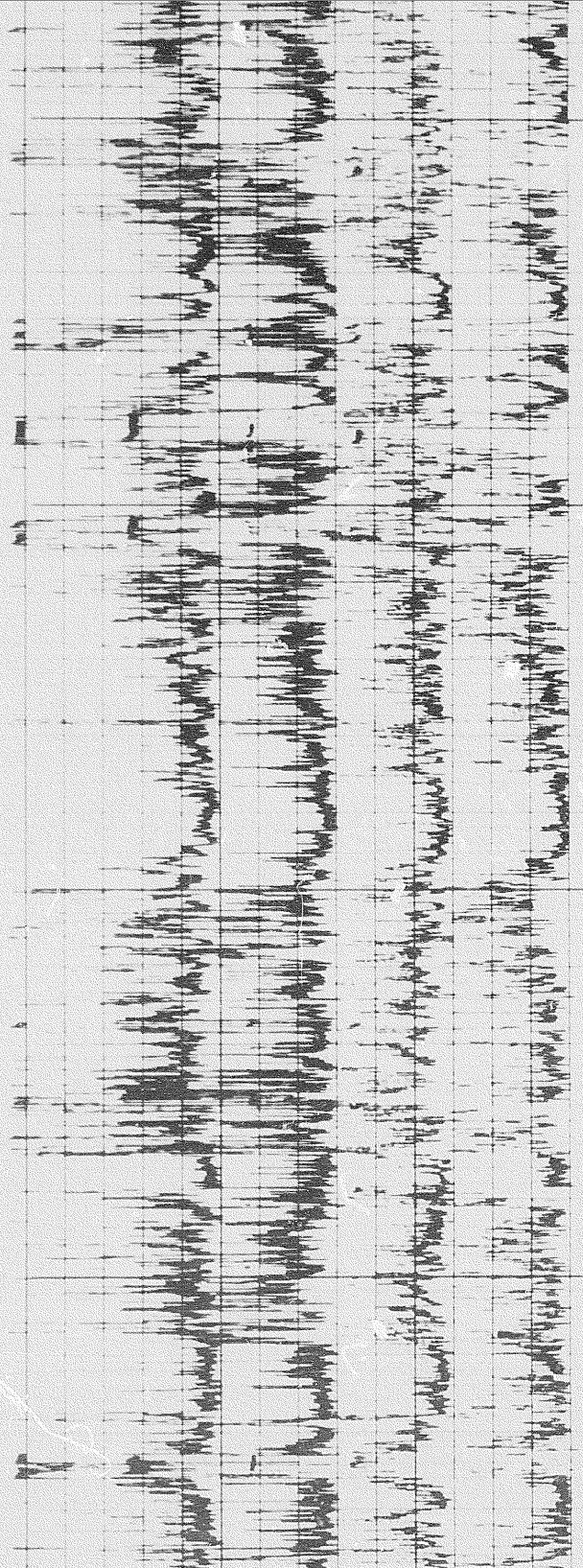


21 of 20

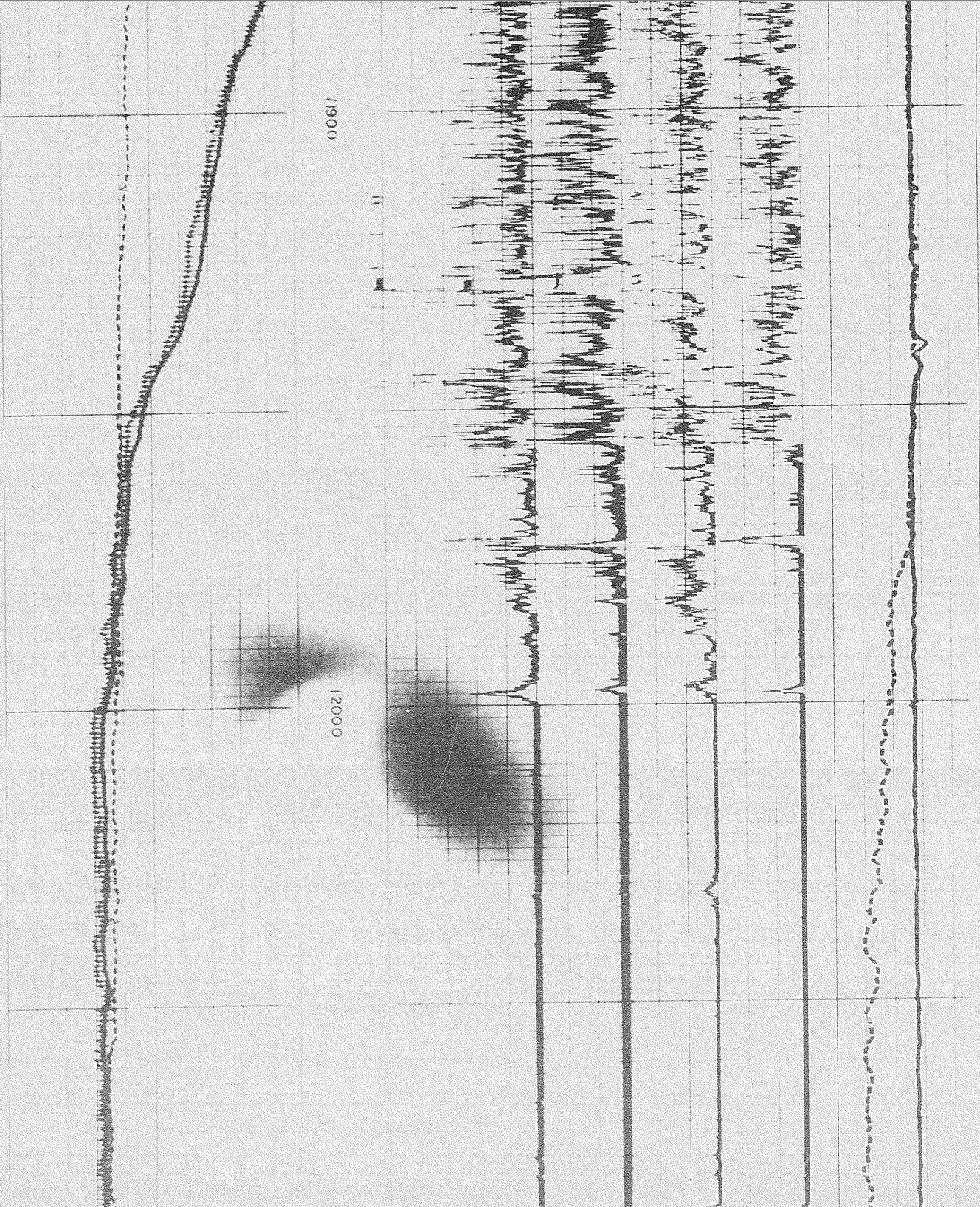


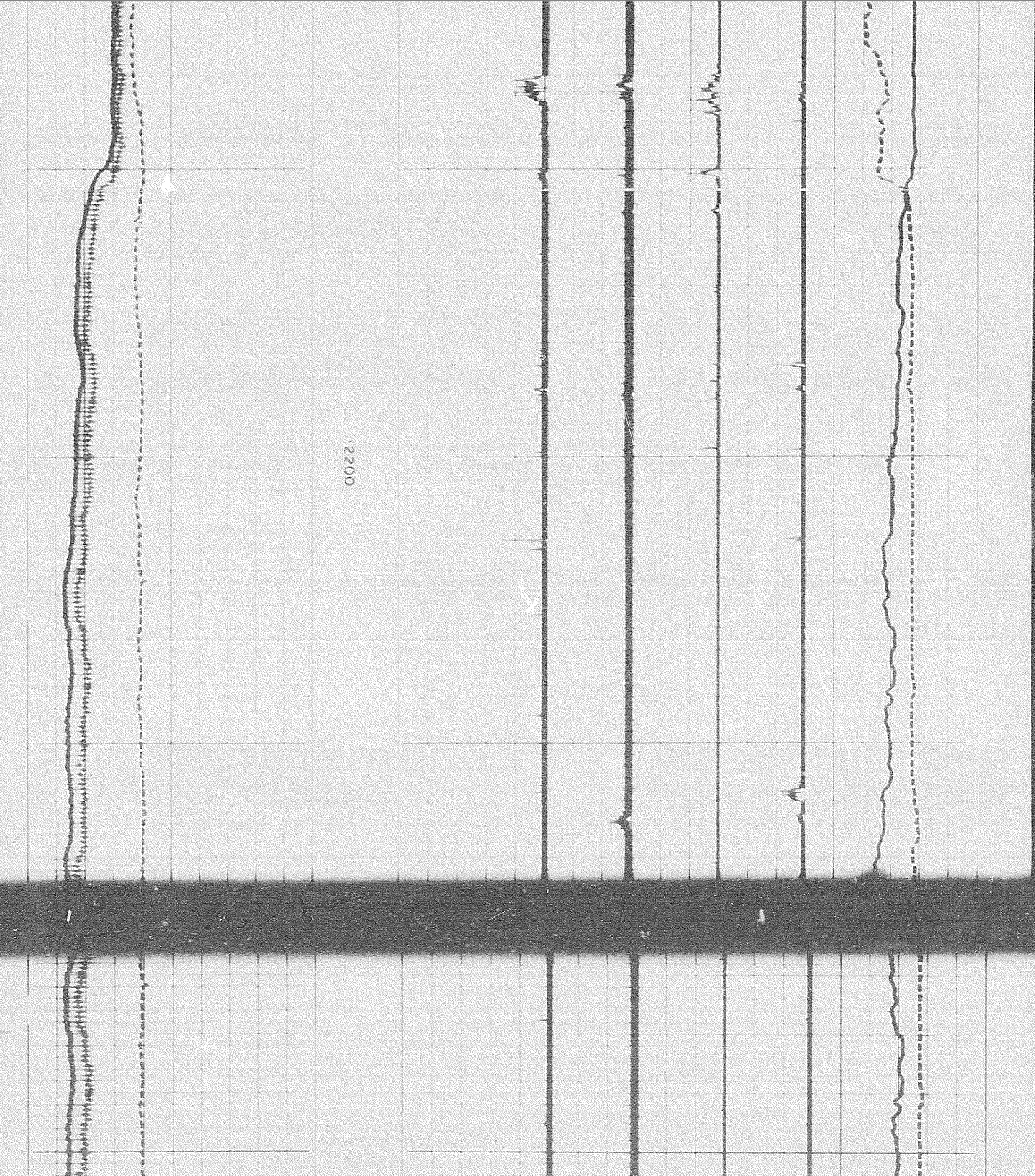
11800

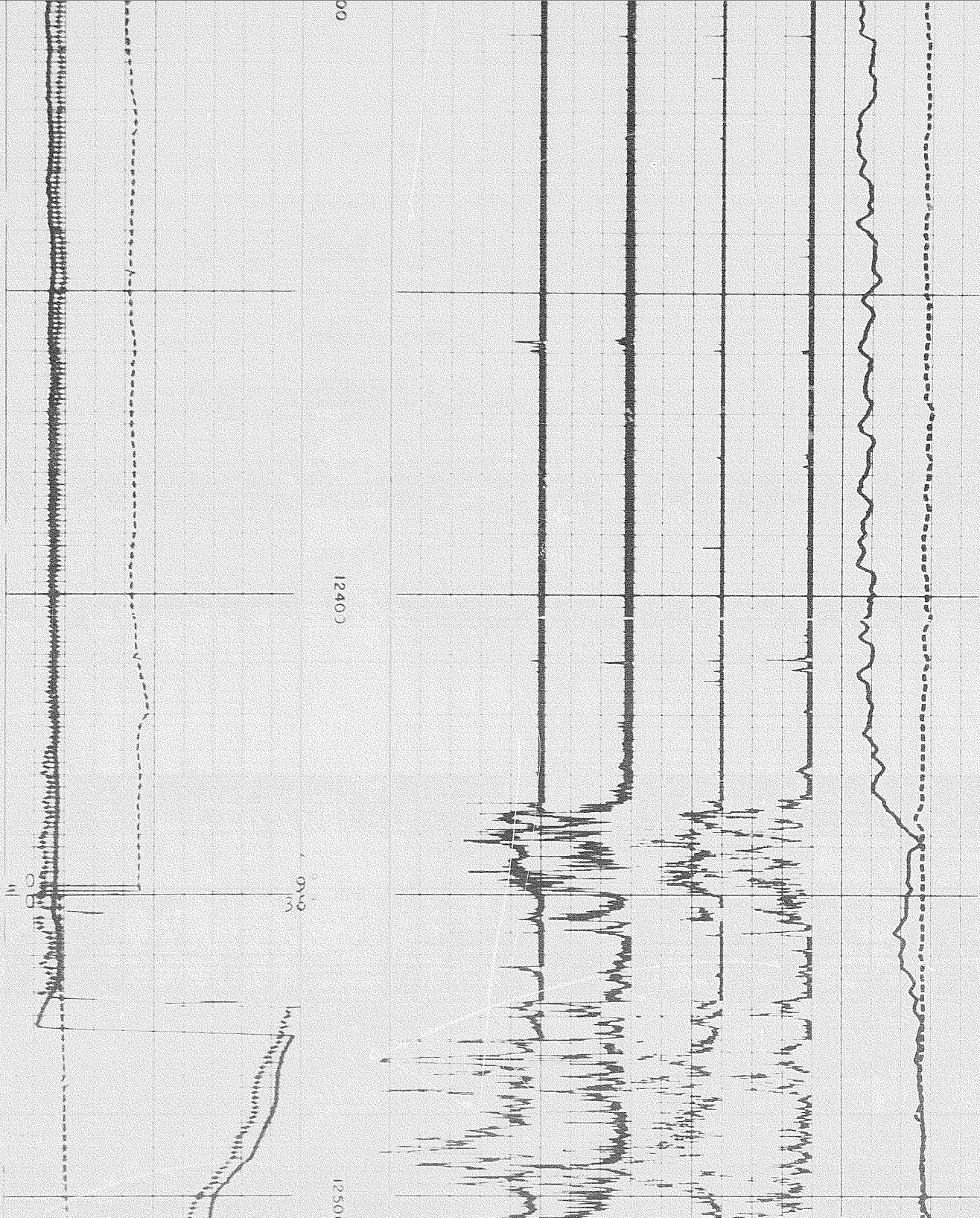
11700



5



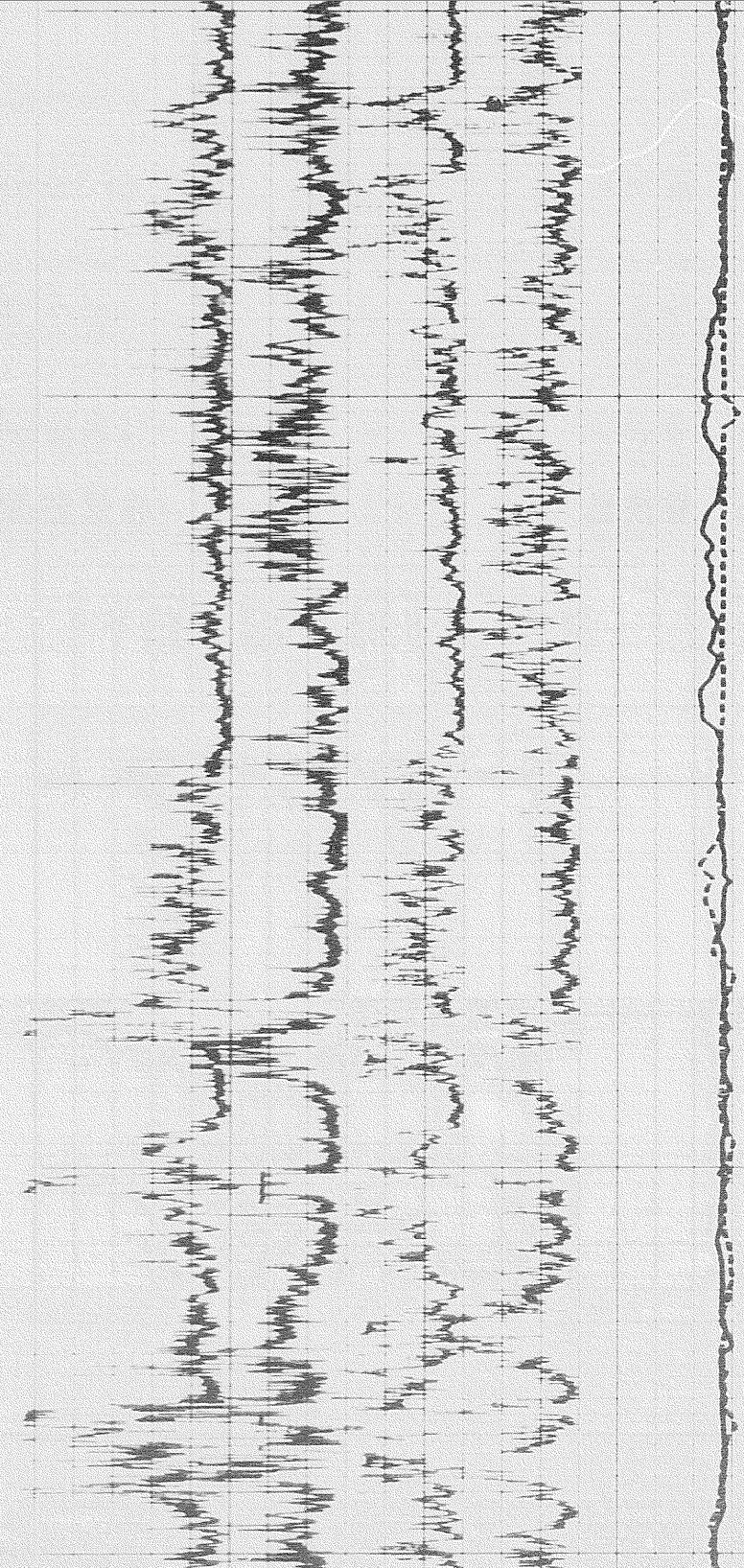


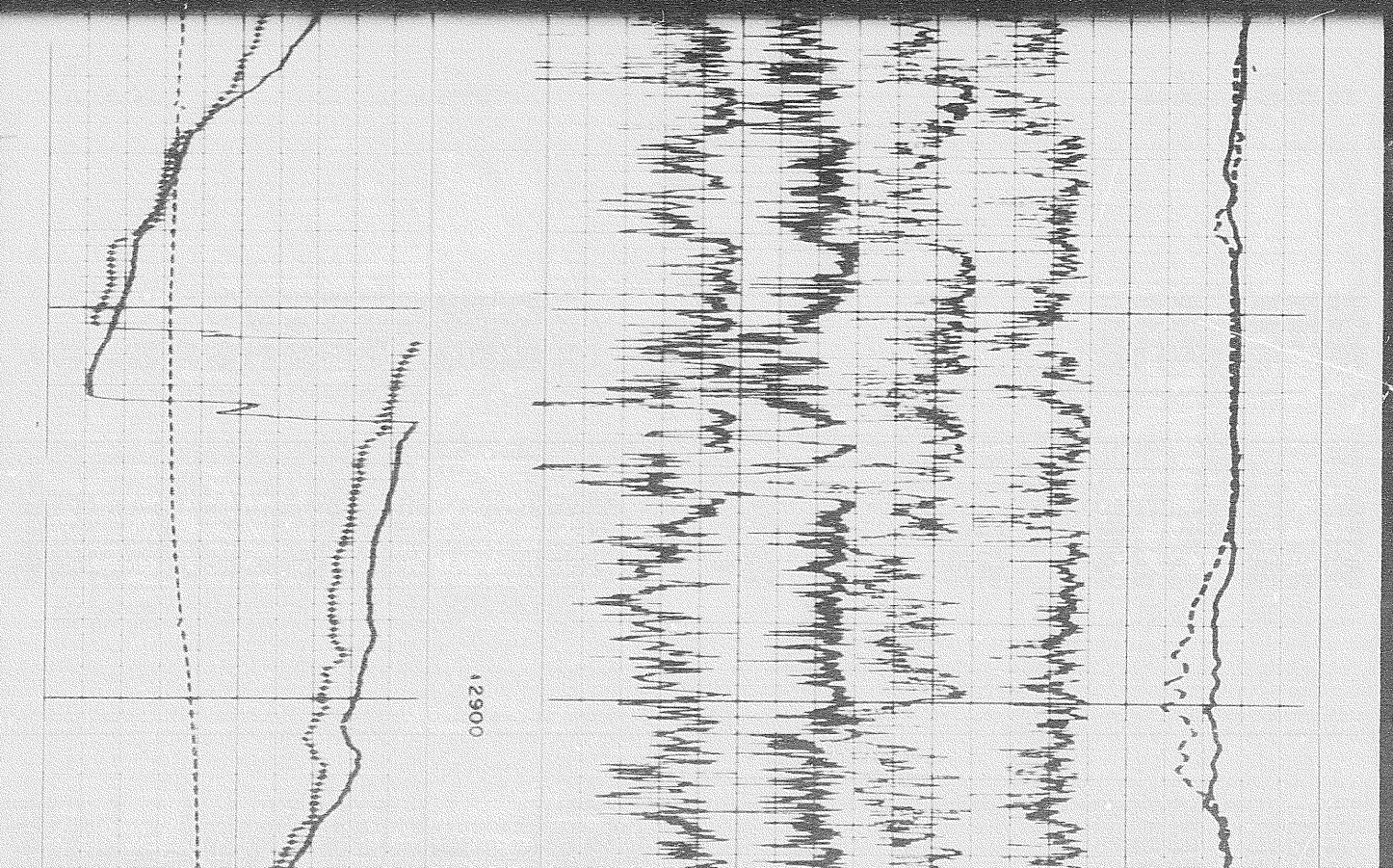
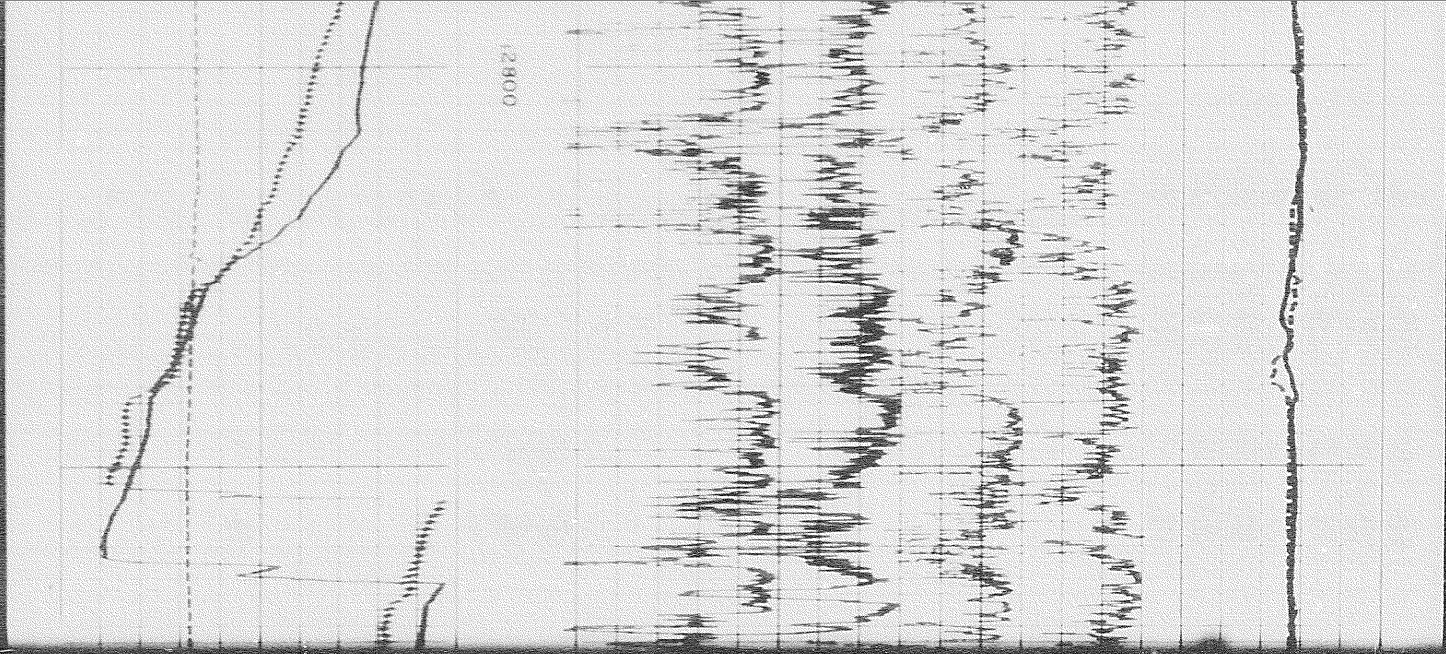




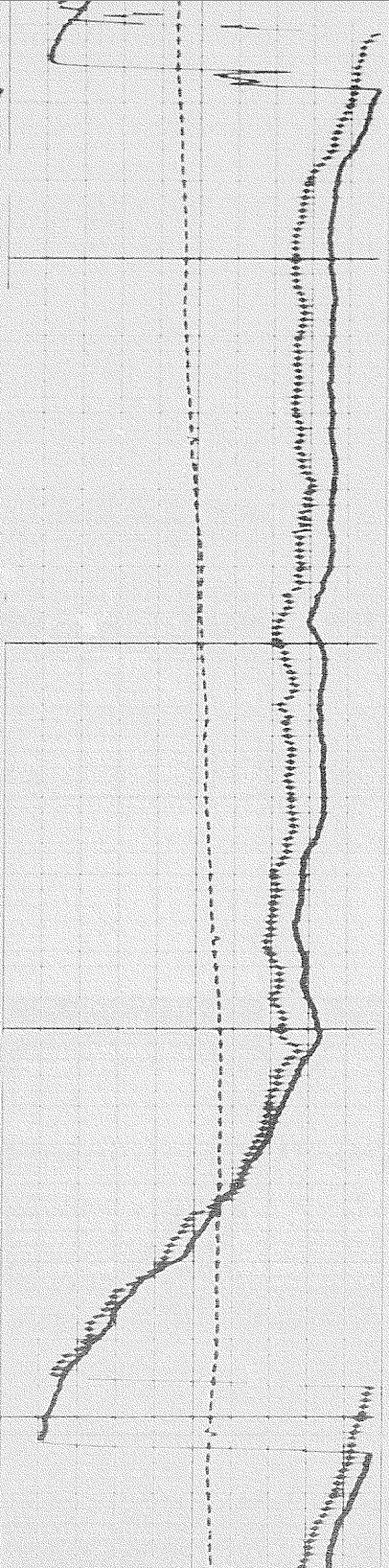
12600

12700



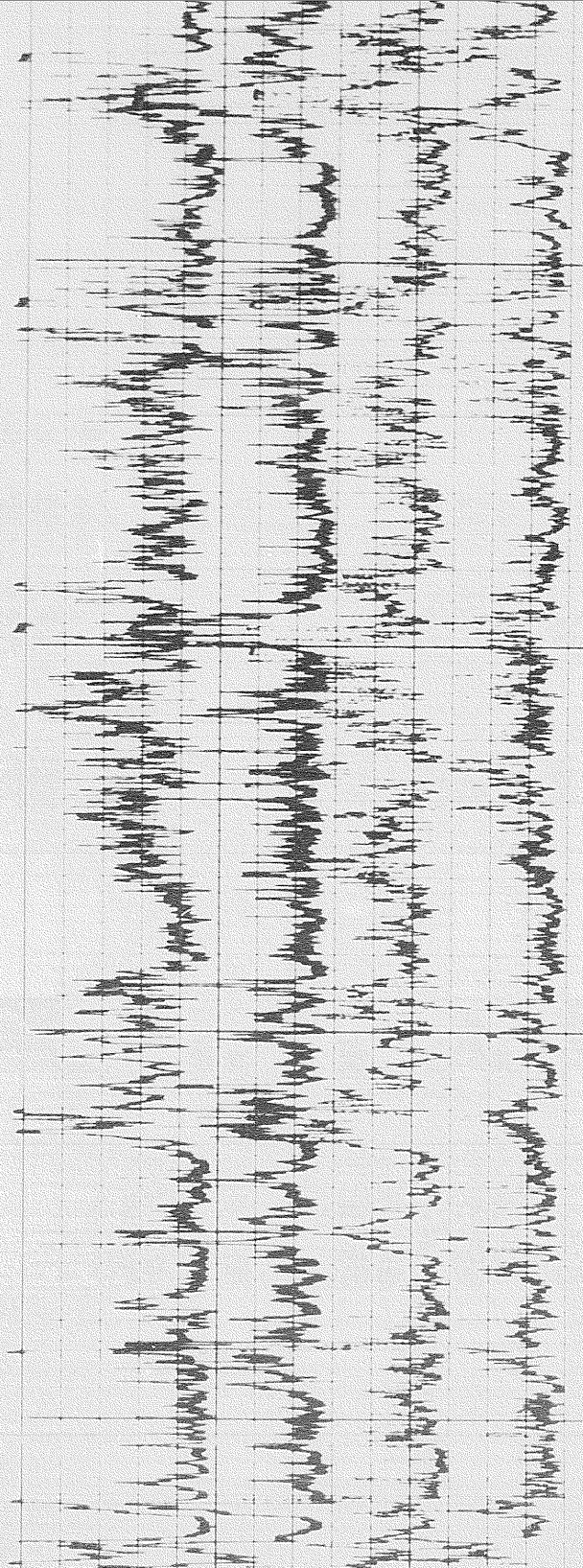


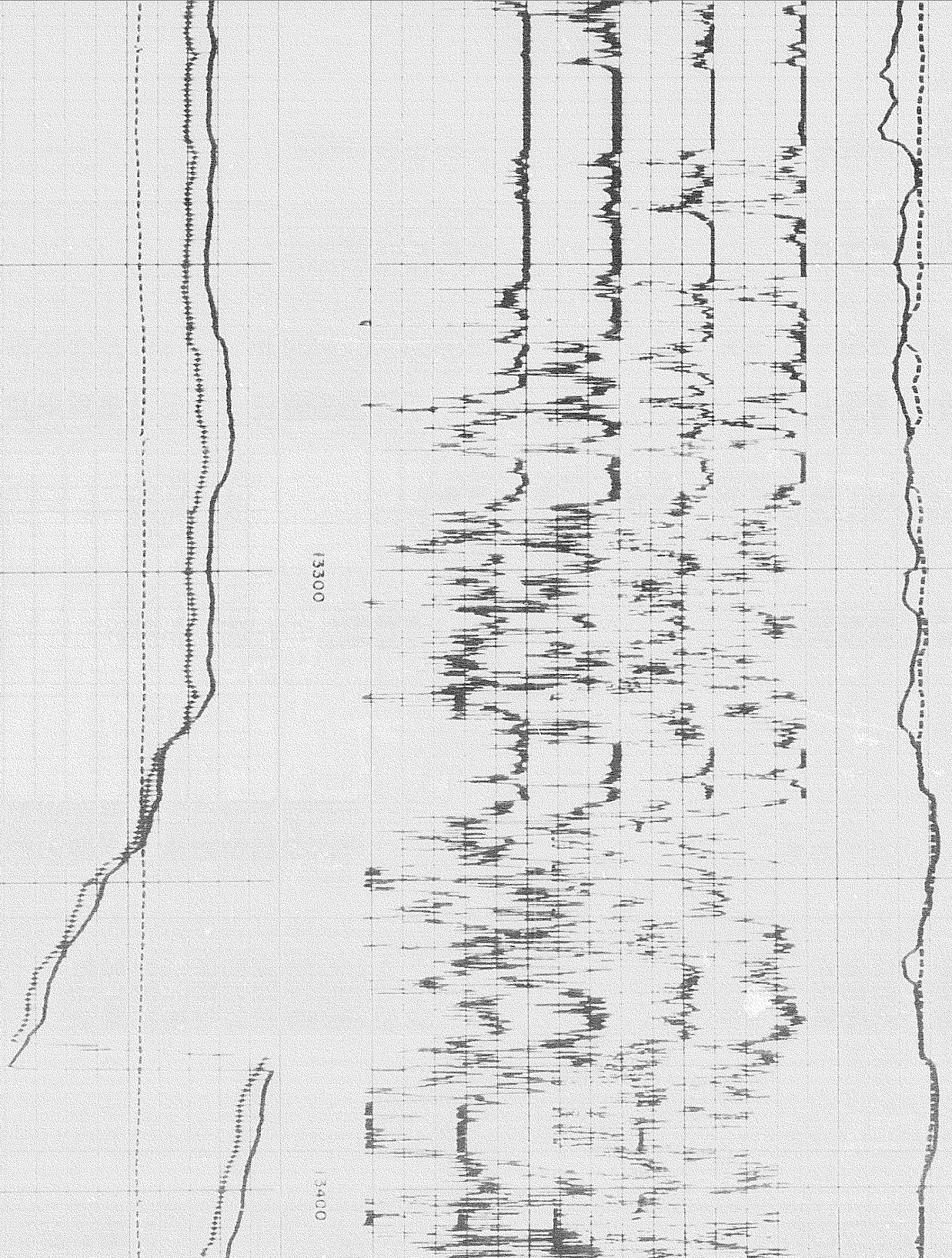
2307




13000

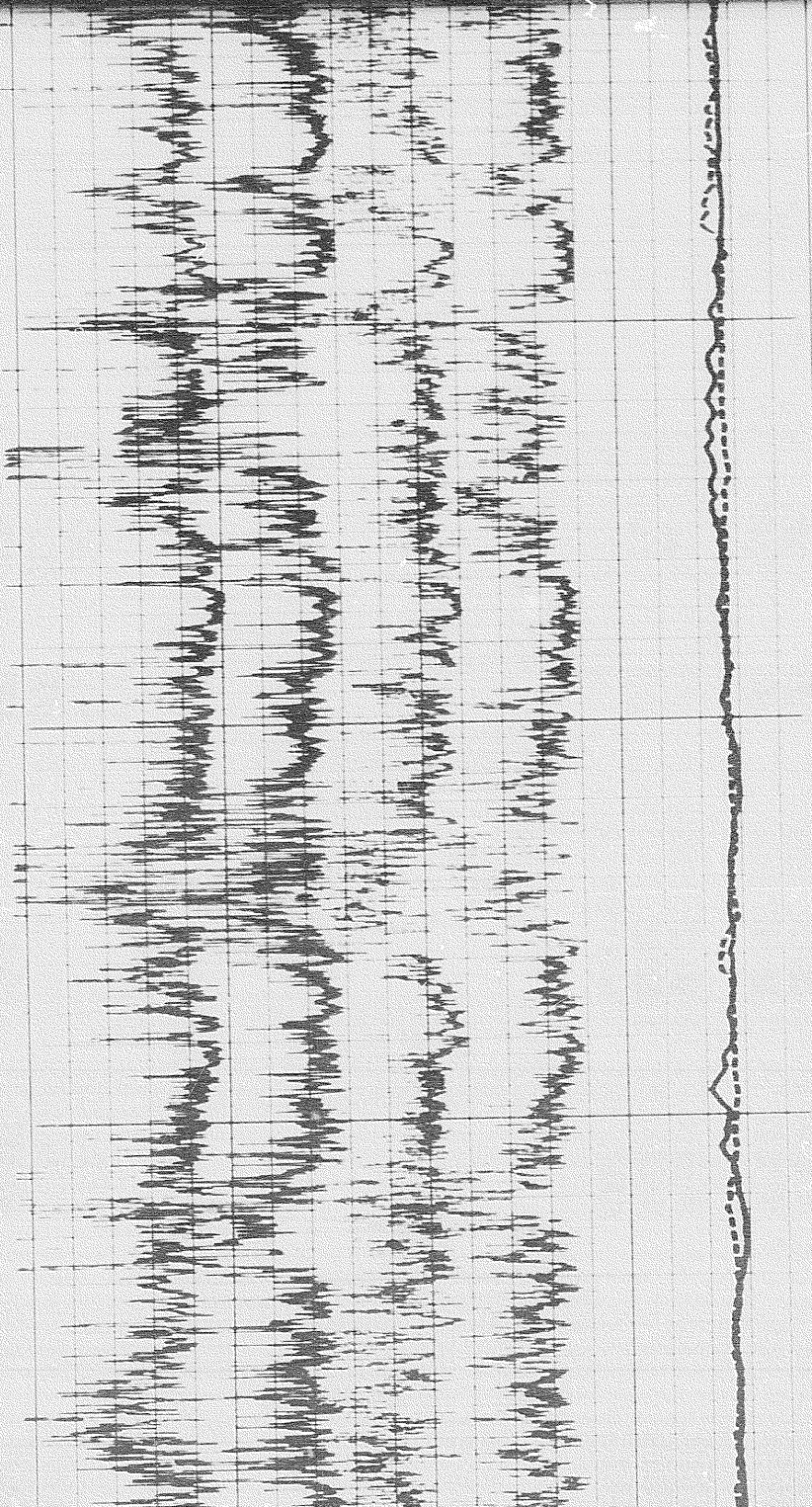
13000

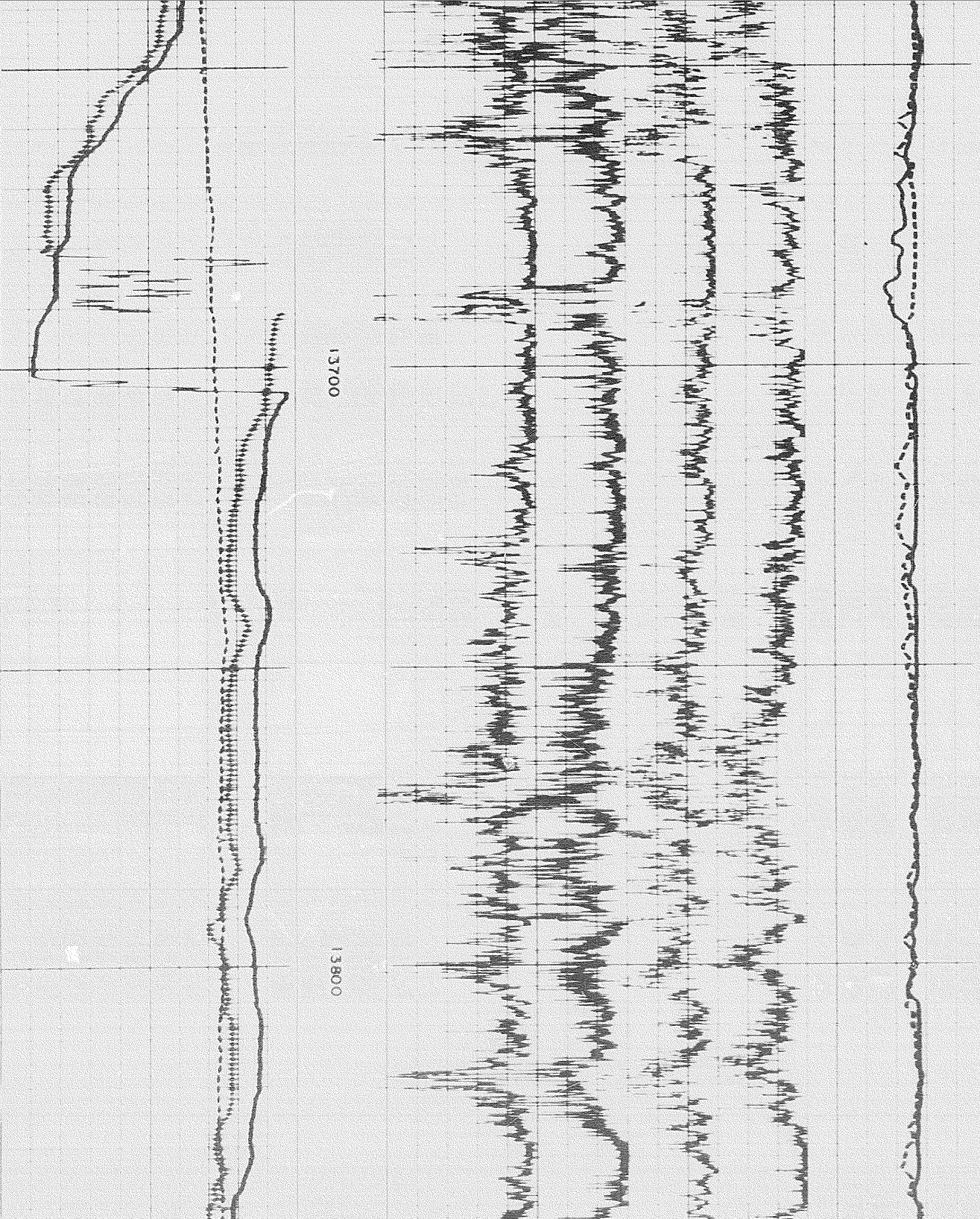


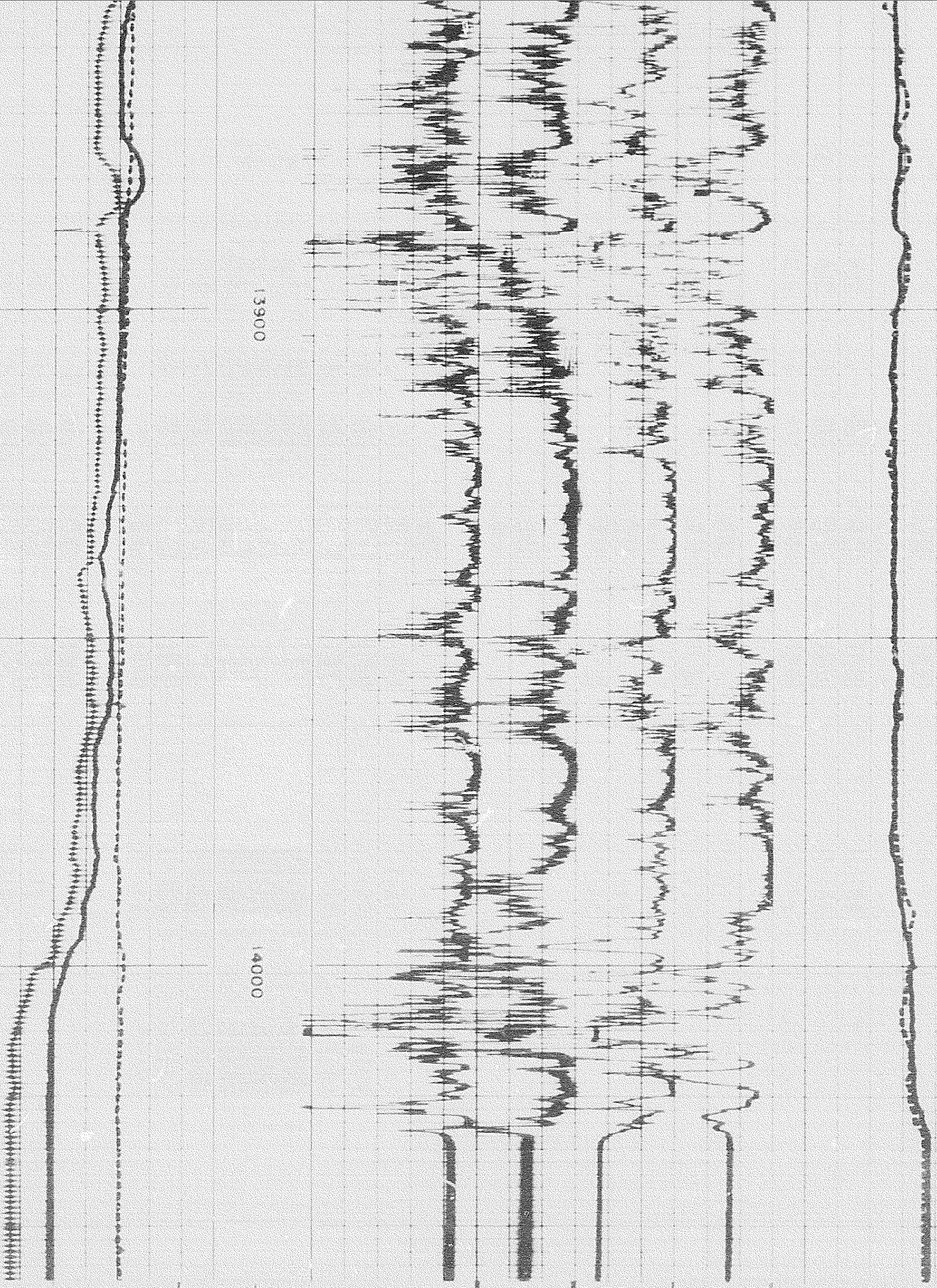




13500







13900

14000

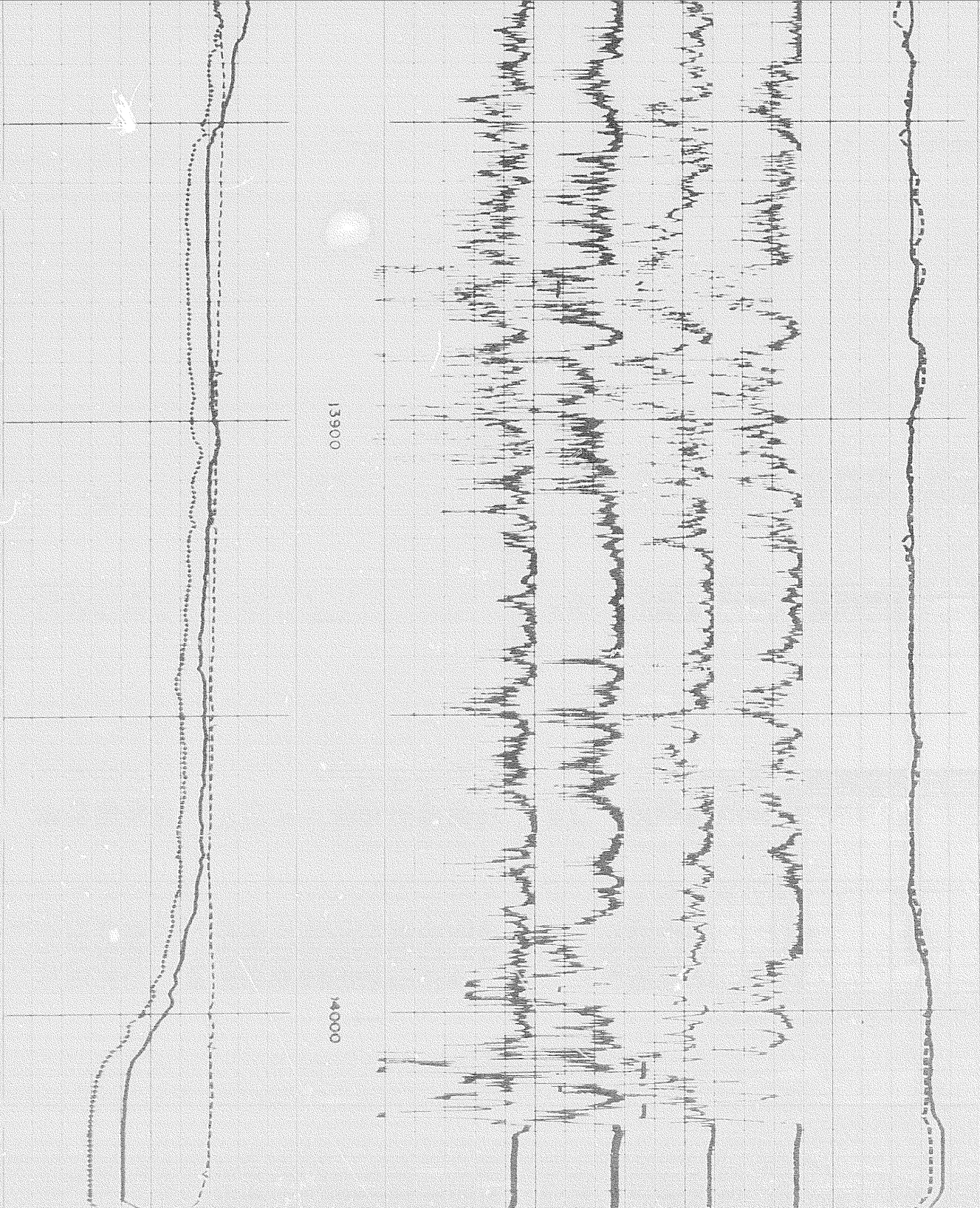
25825

SURFACE CALIBRATION

0200


0100





13900


14000



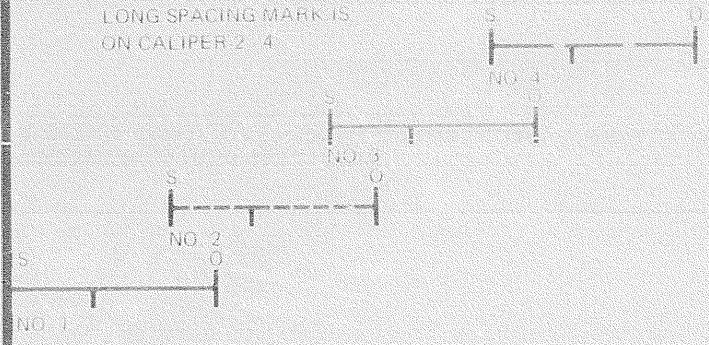
18" 16" 14" 12" 10" 8" 6"

2.4 CALIPER

1.3 CALIPER
4 ARM CALIPER



NOTE: DIGITAL DIPMETERS
END OF RECORD GAP IS ON
DEVIATION CURVE
LONG SPACING MARK IS
ON CALIPER 2.4



ORIENTATION

DEPTHS

← CONDUCTIVITY
CORRELATION CURVES

WESTERN MINERALS LTD.

WESTERN MINERALS N HOPE YT N53

WILDCAT PROVINCE YUKON TERRITORIES

