

**SCHLUMBERGER**

DEPTH DETERMINATION  
FOR MECH CORE SLICER

SCHLUMBERGER OF CANADA Calgary Alberta

PROVINCE YUKON  
FIELD WILDCAT  
WELL IOE BLOW RIVER YT  
E-47  
COMPANY IMPERIAL OIL ENTERPRISES LTD.

COMPANY IMPERIAL OIL ENTERPRISES LTD.  
WELL IOE BLOW RIVER YT  
E-47  
FIELD WILDCAT  
PROVINCE YUKON  
LOCATION 68° 46' 20"N  
137° 27' 13"W  
Permanent Datum GL Elev 368  
Log Measured From KB 15 Ft Above Perm Datum  
Elev KB 384  
DIL, FDC, SNP, HDT, CLS  
GL 368  
CRF

Date	11 NOV 79		
Run No.	ONE		
First Reading			
Last Reading			
Feet Measured			
Depth Reached			
Bottom Driller	14000		
Cg SOC	9999		
Cg Driller	9998		
Mud Nature	GEL		
Dens	8.8		
Water Loss	9.8		
Ret.	13.2		
BHT	208		
Ret			
Roc			
Source of Sample			
Bit Size	9 5/8"		
Op. Rq Time	11 HRS		
Tool No.	OSU-C 363 REH		
Recorded By	CHADDOCK		
Witness	MACRAE		

21 JAN 1971 CA JP

REMARKS	DRILLING STOPPED 2100 / 8th CIRCULATION STOPPED 1700 / 10th TOOL ON BOTTOM 1030 / 11th	SO #2942
	CORES RUN #1 ATTEMPTED 13987-8 11870-67 13517-14 11344-41	BHT 208°F
	CORES RUN #2 ATTEMPTED 13950-47 11612-09 11867-64 11360-57	

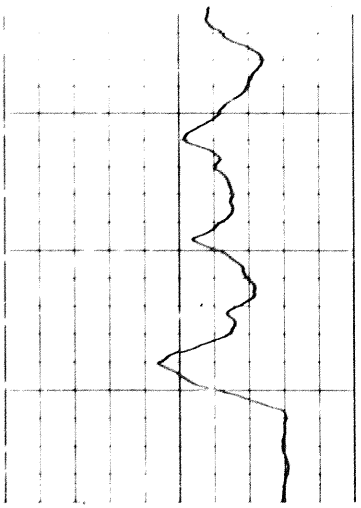
S. P. FOR CORRELATION ONLY	

SP TIE INS RUN #1

--	--


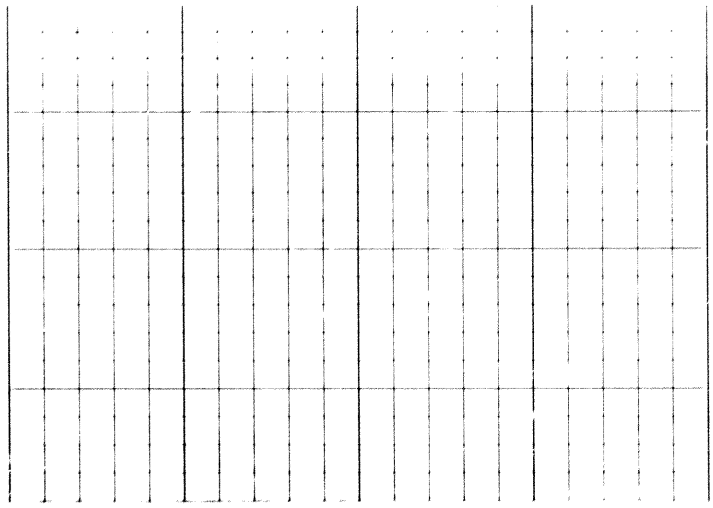
1 of

of




12200

12300




13500

13600

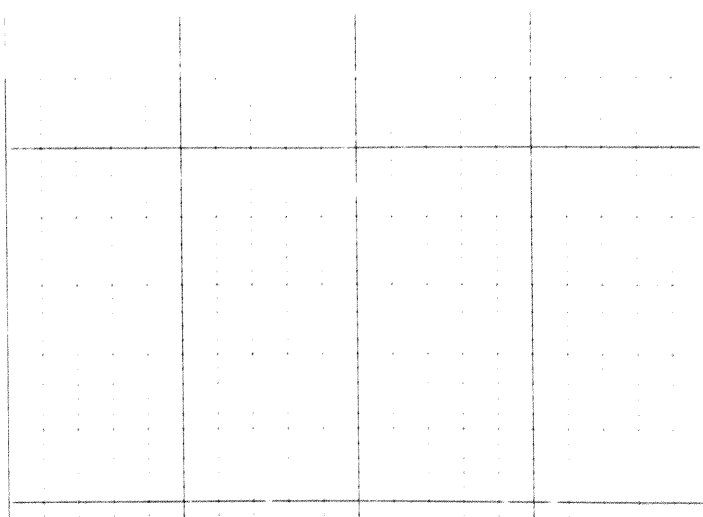





DETAIL LOG 5" = 100'



SP, TIE IN RUN #2

12100





202

DETAIL LOG 5" = 100'

SP. TIE IN RUN #2

12100

12200

12300

COMPANY IMPERIAL OIL ENTERPRISES LTD.

WELL ICE BLOW RIVER YF E-47

FIELD WILDCAT PROVINCE YUKON

